Map Room

Map. Ref. C18

Digitized by the Internet Archive
in 2012 with funding from
National Library of Scotland

http://archive.org/details/ordnancesurveyof55grea

UNIVERSITY LIBRARY

ORDNANCE SURVEY OF SCOTLAND.

BOOK OF REFERENCE TO THE PLAN

OF THE

PARISH OF GLENISLA,

IN THE

COUNTY OF FORFAR,

CONTAINING ~~5219·041~~ 41375·782 ACRES.

W. S. ADVOCATES' LIBRARY

COLONEL SIR HENRY JAMES, R.E., F.R.S., F.G.S., &c.,
SUPERINTENDENT OF THE ORDNANCE SURVEY.

PRINTED AT THE ORDNANCE SURVEY OFFICE, SOUTHAMPTON.

1864.

Price Two Shillings.

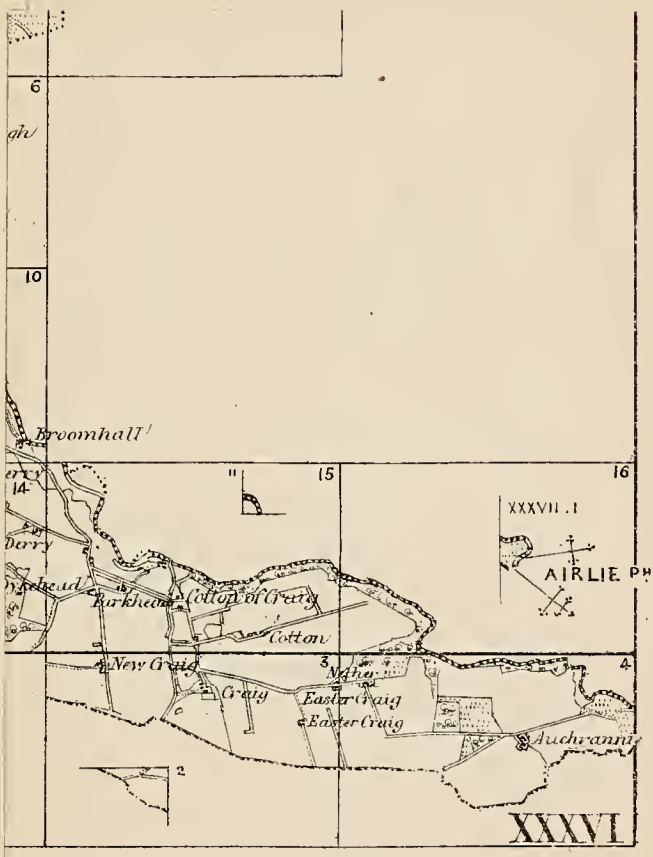
6
10
Broomhall
14
15
16
XXXVII. I
AIRLIE PH
Cotton of Craig
Cotton
New Craig
Craig
Mains
Easter Craig
Easter Craig
Auchrannie
2
3
4
XXXVI

as at 2s/-

EXPLANATORY REMARKS.

The Scale of the Parish Plans is the 1-2500th of the actual length on the ground, and is equal to 25·344 inches to a mile, which is very approximately equal to one square inch to one acre, the square of 1·0018 inch being equal to one acre.

The length of each sheet is one and a-half miles, and the width one mile, the area of each sheet is therefore 960 acres.

Each enclosure has a reference number to the area which is given in this Book.

The Braces [ʃ] on the plans are to indicate that the spaces so braced are included under the same reference number.

The Altitudes in feet above the Mean Level of the Sea are written thus —31·4.

The Scale of the Plans of the County is 6 inches to a mile, and each sheet contains the same area as 16 sheets of the Parish Plans. There is, therefore, a double reference number to each sheet as VI. 9., the Roman Numerals referring to the County Plans, the Arabic Figures to the Parish Plans.

The following are the characters employed on the Ordnance Plans on the Scales of 1·2500 and 6 inches to a mile:—

County Names	C	Hundreds or Wards	W
Parishes	P	Townships	*T*
Extra Parochial	E	Division of Townships	*T*

Antiquities ..... ROMAN / Druidical or Saxon / Norman or Subsequent

The descriptions of the boundaries are shown by the following initials:—

Centre of Stream	*C.S.*	Centre of Fence	*C.F.*
Centre of Road	*C.R.*	Top of Cop	*T.C.*
Side of Stream or Drain	*S.S.* or *S.D.*	Centre of Wall	*C.W.*
Root of Hedge	*R.H.*	Defaced	*Def.*
Face of Wall	*F.W.*	Track of Stream	*T.S.*

Undefined ..... *Und.*

Where a change occurs in the boundaries, the symbol [o—o] is used to show the part at which the change takes place.

TABLE

FOR CONVERTING DECIMAL PARTS OF AN ACRE INTO ROODS AND PERCHES.

Perches.	0 Rood.	1 Rood.	2 Roods.	3 Roods.	Perches.	0 Rood.	1 Rood.	2 Roods.	3 Roods
0	·000	·250	·500	·750	21	·131	·381	·631	·881
1	·006	·256	·506	·756	22	·137	·387	·637	·887
2	·012	·262	·512	·762	23	·144	·394	·644	·894
3	·019	·269	·519	·769	24	·150	·400	·650	·900
4	·025	·275	·525	·775	25	·156	·406	·656	·906
5	·031	·281	·531	·781	26	·162	·412	·662	·912
6	·037	·287	·537	·787	27	·169	·419	·669	·919
7	·044	·294	·544	·794	28	·175	·425	·675	·925
8	·050	·300	·550	·800	29	·181	·431	·681	·931
9	·056	·306	·556	·806	30	·187	·437	·687	·937
10	·062	·312	·562	·812	31	·194	·444	·694	·944
11	·069	·319	·569	·819	32	·200	·450	·700	·950
12	·075	·325	·575	·825	33	·206	·456	·706	·956
13	·081	·331	·581	·831	34	·212	·462	·712	·962
14	·087	·337	·587	·837	35	·219	·469	·719	·969
15	·094	·344	·594	·844	36	·225	·475	·725	·975
16	·100	·350	·600	·850	37	·231	·481	·731	·981
17	·106	·356	·606	·856	38	·237	·487	·737	·987
18	·112	·362	·612	·862	39	·244	·494	·744	·994
19	·119	·369	·619	·869	40	·250	·500	·750	1·000
20	·125	·375	·625	·875					

N.B.—To convert Decimal Fractions of an Acre into Roods and Perches, multiply the decimal first by 4 and then by 40, preserving the same number of decimals in the product.

Examples—

A.	R.	P.	Acres.
			633·357
			4
			1·428
			40
633	1	17	17·120

A.	R.	P.	Acres.
			527·013
			4
			·052
			40
527	0	2	2·080

PARISH OF GLENISLA,

IN THE

COUNTY OF FORFAR.

No. on Plan.	Area in Acres.	Description.	No. on Plan.	Area in Acres.	Description.
1	3·732	Plantation.		159·783	*Brought forward.*
2	5·789	Arable.	32	·807	Homestead, garden, &c. (Over Auchinleish).
3	5·644	Plantation, road, house, offices, &c. (Brewlands).	33	5·917	Arable.
			34	8·682	Arable.
4	·369	Occupation road.	35	1·334	Arable.
5	·087	House, garden, &c.	36	12·616	Arable, slope, & trees.
6	·214	Arable.	37	1·108	Arable.
7	1·353	Rough heathy pasture.	38	2·986	Arable & slope.
8	·245	Occupation road.	39	9·629	Arable.
9	·175	Plantation.	40	3·584	Pasture & road.
10	6·814	Arable.	41	132·469	River Isla (part of).
11	8·414	Arable.	42	17·355	Arable & trees.
12	1·113	Pasture.	43	·061	House, garden, &c. (Easter Doldy).
13	·073	House & garden (Mid Doldy).	44	·161	Occupation road.
14	23·589	Rough heathy pasture.	45	48·851	Rough heathy pasture & whins.
15	17·543	Rough heathy pasture & arable.	46	11·405	Rough heathy pasture.
16	1·351	Plantation.	47	4·255	Arable & road.
17	5·067	Arable.	48	1·611	Arable.
18	·772	Free Church, manse, garden, plantation, &c.	49	·461	School, garden, &c.
			50	·097	House, garden, &c. (Kirkton of Glenisla, part of).
19	·429	Plantation.			
20	1·037	Arable & footpath.	51	11·462	Arable & limekiln.
21	5·777	Arable.	52	10·842	Parish road.
22	·508	Occupation road.	53	·108	House, garden, &c. (Kirkton of Glenisla, part of).
23	5·811	Arable.			
24	7·763	Arable.			
25	25·847	Rough heathy pasture & road.	54	2·357	Arable, rough pasture, & road.
26	·400	Homestead, garden, &c. (Shank).	55	·699	Occupation road.
			56	·462	Free Church, school, garden, &c. (Kirkton of Glenisla, part of).
27	15·311	Arable.			
28	10·861	Arable.			
29	1·274	Arable.	57	2·496	Arable.
30	1·506	Arable.	58	·423	Houses, ruin, &c. (Kirkton of Glenisla, part of).
31	·915	Arable & trees.			
	159·783	*Carried forward.*		452·021	*Carried forward.*

No. on Plan.	Area in Acres.	Description.
	452·021	*Brought forward.*
59	·330	Inn, garden, &c. (Kirkton of Glenisla, part of).
60	·437	Church, burial ground, &c. (Kirkton of Glenisla, part of).
61	1·032	Manse, garden, &c. Kirkton of Glenisla, part of).
62	5·836	Arable & limekiln.
63	10·151	Arable.
64	1·671	Pasture, road, slope, & footpath.
65	6·096	Arable.
66	·607	Occupation road and houses.
67	6·544	Arable.
68	·443	Plantation & slope.
69	·128	Houses, garden, &c. (Woodend).
70	·220	Pasture.
71	1·040	Rough heathy pasture.
72	·371	Houses, garden, &c.
73	2·111	Pasture & limekiln.
74	3·614	Arable & rough pasture.
75	·090	House, garden, pool, &c.
76	8·009	Arable.
77	3·358	Arable.
78	7·297	Arable & slope.
79	·483	Rough pasture.
80	6·233	Arable.
81	7·267	Arable & slope.
82	3·571	Arable & rough pasture.
83	·833	Rough pasture.
84	·562	Houses, ruins, gardens, &c.
85	4·928	Arable.
86	·418	Occupation road.
87	·167	Occupation road.
88	1·568	Arable.
89	·826	Homestead, garden, &c. (Redhall).
90	·513	Pasture & road.
91	3·977	Arable.
92	9·141	Arable.
93	·100	House, garden, &c.
94	2·039	Arable.
95	·292	Occupation road.
	554·324	*Carried forward.*

No. on Plan.	Area in Acres.	Description.
	554·324	*Brought forward.*
96	·957	House, offices, gardens, &c. (Hillockhead).
97	1·814	Arable.
98	·180	Pasture.
99	5·116	Arable.
100	2·086	Arable, ruins, & footpath.
101	19·357	Arable.
102	5·047	Arable & slope.
103	3·684	Arable & footpath.
104	9·230	Arable.
105	14·573	Pasture, road, trees, rough pasture, and footpath.
106	10·919	Arable, slope, trees, & limekiln.
107	·241	Homestead, garden, &c. (Holemyre).
108	1·578	Pasture, road, slope, trees, & rocks.
109	·502	Plantation.
110	4·352	Arable, slope, & trees.
110a	1·763	Pasture.
111	1·780	Arable & slope.
112	·103	Public footroad.
113	·114	Rough pasture.
114	·011	Post office.
115	6·334	Arable.
116	·452	House, ruins, & pasture (Kirkhillocks).
117	·261	Garden.
118	34·629	Pasture, slope, trees, & footpath.
119	10·959	Pasture & footpath.
120	4·413	Arable, rough pasture, old kiln, & sheepfold.
121	3·895	Arable.
122	·067	House & garden.
123	·344	House, offices, gardens, &c. (Birkhill).
124	3·256	Arable.
125	29·131	Rough pasture & road.
126	6·797	Arable.
127	10·313	Arable.
128	2·297	Public road.
129	·229	Pasture & ruins.
130	6·987	Arable, slope, & limekiln.
	758·095	*Carried forward.*

No. on Plan.	Area in Acres.	Description.
	758·095	*Brought forward.*
131	4·187	Pasture, slope, trees, rocks, rough pasture, & part of Muckle Burn.
132	5·464	Arable.
133	8·847	Arable.
134	4·721	Arable.
135	9·515	Arable & road.
136	1·578	Arable.
137	·877	Homestead, &c. (East Freuchie).
138	12·997	Arable.
139	9·767	Arable.
140	10·180	Arable & part of Newton Burn.
141	7·588	Arable.
142	8·469	Arable.
143	·696	Pasture, slope, & part of Newton Burn.
144	5·804	Arable.
145	·211	Houses, gardens, plantation, &c. (Woodend).
146	2·142	Arable & slope.
147	·340	Plantation.
148	·075	Pasture.
149	·628	Plantation.
150	13·720	Arable, rough pasture, & gravel pit.
151	2·241	Arable.
152	·467	Dams.
153	·118	House, garden, &c.
154	·517	Houses, garden, &c.
155	·881	EastMill(corn), houses, &c.
156	·841	Public road.
157	21·324	Arable, slope, footpath, & part of Muckle Burn.
158	1·349	Homestead, garden, &c. (West Freuchie).
159	7·445	Arable & footpath.
160	·994	Pasture, slope, footpath, & part of Muckle Burn.
161	4·256	Arable and part of Muckle Burn.
162	3·306	Arable.
163	4·916	Arable.
164	5·787	Arable.
	920·343	*Carried forward.*

No. on Plan.	Area in Acres.	Description.
	920·343	*Brought forward.*
165	6·678	Arable, footpath, and rough pasture slope.
166	6·928	Arable.
167	6·528	Arable, pasture slope, & part of Newton Burn.
168	5·773	Arable, slope, & footpath.
169	7·552	Arable, slope, & part of Newton Burn.
170	4·506	Arable, rough, pasture, slope, trees, footpath, &c.
171	·128	House, garden, &c. (Parkhill).
172	·620	Pasture, road, & footpath.
173	1·083	Homestead, garden, &c. (Newton).
174	26·917	Arable, rough heathy pasture slope, road, footpath, &c.
175	10·552	Arable & footpath.
176	9·798	Arable.
177	7·640	Arable.
178	10·507	Pasture, slope, & footpath.
179	·512	Pasture & slope.
180	·780	Pasture.
181	3·450	Plantation, slope, rocks & footpath.
182	2·169	Arable & footpath.
183	11·763	Arable.
184	·356	House, garden, &c. (Craigendeigh).
185	·481	Arable.
186	3·555	Arable.
187	2·253	Plantation.
188	15·342	Plantation & slope.
189	11·326	Arable.
190	·667	Pasture & slope.
191	3·634	Arable.
192	·148	Plantation.
193	1·469	Rough pasture.
194	2·467	Plantation.
195	5·222	Arable & rough pasture slope.
196	·070	House & garden.
197	2·396	Rough pasture & road.
198	5·424	Arable & road.
	1099·037	*Carried forward.*

No. on Plan.	Area in Acres.	Description.	No. on Plan.	Area in Acres.	Description.
	1099·037	*Brought forward.*		1323·643	*Brought forward.*
199	3·404	Arable.	233	33·442	Parish road.
200	1·151	Plantation, slope, and rocks.	234	14·095	Arable.
			235	2·061	Homestead, garden, &c. (Whitehill).
201	1·159	Plantation & road.			
202	·068	House, &c.	236	5·585	Arable, road, & slope.
203	13·381	Rough pasture, slope, trees, &c.	237	2·246	Plantation & slope.
			238	8·708	Arable.
204	6·724	Arable.	239	9·847	Arable, rough pasture, & slope.
205	16·193	Arable.			
206	·725	Pasture, road, & part of Newton Burn.	240	·195	House, garden, &c.
			241	5·794	Arable.
207	1·102	Pasture, rough pasture, & road.	242	·071	House, &c.
			243	·707	Houses, garden, ruins, &c. (Wester Cammock).
208	4·536	Arable.			
209	2·910	Arable, part of Newton Burn, and part of Muckle Burn.	244	·041	House & garden.
			245	1·056	Arable.
210	·138	Pasture.	246	9·262	Arable, rough pasture, slope, & road.
211	·761	Pasture & part of Newton Burn.	247	7·153	Arable.
212	2·898	Arable & part of Newton Burn.	248	8·914	Arable.
			249	·313	Pasture & slope.
213	9·206	Arable, plantation slope, rough pasture, & limekiln.	250	1·881	Pasture, slope, & brushwood.
			251	3·250	Arable & slope.
214	·504	Pasture & road.	252	15·482	Arable.
215	·674	Occupation road.	253	·483	Rough pasture & slope.
216	29·072	Arable & rough pasture.	254	7·150	Arable.
217	6·340	Arable.	255	12·396	Arable.
218	·113	House & garden.	256	1·100	Pasture, road, slope, & limekiln.
219	21·705	Arable, rough pasture, slope, trees, & limekiln.	257	1·694	Homestead, garden, &c. (Bellaty).
220	·260	House, garden, &c. (Dikehead).	258	2·785	Arable & footpath.
			259	6·052	Arable.
221	12·627	Arable & rough pasture.	260	8·060	Arable, road, & house.
222	13·736	Arable.	261	12·919	Arable.
223	11·305	Arable.	262	14·531	Arable.
224	6·726	Ornamental ground & trees.	263	·443	Plantation & slope.
			264	17·229	Arable.
225	1·734	Arable.	265	12·501	Arable.
226	10·158	Plantation.	266	·279	Houses, gardens, &c.
227	1·989	Arable.	267	·975	Homestead, garden, &c. (Easter Cammock).
228	14·106	Arable, trees, homestead, &c. (Wester Doldy).	268	13·111	Arable & road.
			269	19·361	Arable, rough pasture, & slope.
229	4·768	Plantation.			
230	8·765	Arable.	270	11·555	Arable, road, & slope.
231	10·237	Public road.	271	1·557	Pasture, road, & slope.
232	5·431	Public road.	272	1·488	Pasture, road, & slope.
	1323·643	*Carried forward.*		1599·415	*Carried forward.*

No. on Plan.	Area in Acres.	Description.
	1599·415	*Brought forward.*
273	13·516	Arable & slope.
274	11·125	Arable, road, slope, & rough pasture.
275	·585	Plantation & slope.
276	·342	Plantation.
277	·204	Arable.
278	·326	Homestead, garden, &c. (WesterPeathaugh).
279	12·051	Arable.
280	27·072	Arable & road.
281	2·046	Rough pasture & road.
282	15·909	Arable, slope, & foot-path.
283	·324	Homestead, garden, &c. (West Needs).
284	12·214	Arable & road.
285	12·313	Rough pasture, whins, & road.
286	·731	Homestead, garden, &c. (Easter Peathaugh).
287	41·819	Arable & rough heathy pasture.
288	4·943	Pasture.
289	13·393	Arable.
290	·169	Waste ground.
291	17·908	Arable.
292	7·341	Arable.
293	·640	Homestead, &c. (Easter Scrushloch).
294	10·527	Arable.
295	9·516	Arable.
296	9·656	Arable.
297	9·851	Arable & ruin.
298	7·806	Arable.
299	4·247	Arable.
300	2·108	Arable.
301	·943	Homestead, garden, &c. (Wester Scrushloch).
302	·694	Pasture.
303	6·628	Arable.
304	4·296	Arable.
305	7·527	Arable.
306	10·012	Arable.
307	·418	Pasture.
308	·112	Houses, garden, &c. (Whitesheal).
309	12·200	Arable.
310	8·289	Arable.
311	·228	House, garden, &c. (Benty).
	1899·444	*Carried forward.*

No. on Plan.	Area in Acres.	Description.
	1899·444	*Brought forward.*
312	20·549	Rough heathy pasture.
313	9·213	Arable.
314	7·565	Arable.
315	1·239	Pasture & slope.
316	4·876	Arable.
317	6·257	Rough pasture.
318	3·297	Arable.
319	3·525	Arable.
320	·250	House, garden, &c. (Corndews).
321	5·519	Arable.
221a	·091	Rough pasture.
322	4·751	Arable.
323	·126	Dam.
324	4·873	Arable.
325	17·714	Arable & road.
326	5·121	Arable.
327	·461	House, garden, &c. (Whistlebare).
328	8·508	Arable.
329	2·297	Rough pasture & marsh.
330	6·057	Arable.
331	·823	Homestead, garden, &c. (Over Drumhead).
332	2·242	Arable & trees.
333	12·848	Arable & part of Burn of Watersheal.
334	10·786	Arable.
335	13·007	Arable & part of Burn of Watersheal.
336	6·375	Arable, road, & pond.
337	9·168	Arable.
338	13·105	Arable & part of Burn of Watersheal.
339	·896	Homestead, garden, &c. (Nether Drumhead).
340	23·367	Arable, road, rough pasture slope, & part of Burn of Watersheal.
341	3·580	Rough pasture, slope, & trees.
342	17·134	Arable.
343	9·406	Arable.
344	10·596	Rough heathy pasture, slope, & part of Burn of Kilry.
345	14·613	Arable, rough pasture slope, & part of Burn of Kilry.
	2159·679	*Carried forward.*

No. on Plan.	Area in Acres.	Description.
	2159·679	*Brought forward.*
346	5·445	Arable.
347	7·682	Arable.
348	·061	House, garden, &c.
349	8·707	Arable.
350	·898	House, garden, &c.
351	7·301	Arable.
352	12·660	Arable.
353	·579	Houses, gardens, &c. (Loanhead, part of).
354	·520	Arable.
355	1·275	Houses, gardens, &c. (Loanhead, part of).
356	7·246	Arable.
357	4·557	Arable.
358	13·421	Arable.
359	13·083	Arable & road.
360	·229	Homestead, &c. (Dalwhirr).
361	2·800	Pasture, road, & slope.
362	10·884	Arable.
363	6·153	Arable.
364	·666	Occupation road.
365	·466	Homestead, garden, &c. (Fernyhirst).
366	10·774	Arable & road.
367	9·780	Arable.
368	4·973	Arable.
369	6·563	Arable, rough pasture slope, & road.
370	1·982	Pasture, road, slope, & part of Burn of Kilry.
371	9·837	Arable.
372	5·807	Arable, rough pasture slope, pond, & part of Burn of Kilry.
373	8·319	Arable.
374	3·852	Arable.
375	·246	House, offices, &c. (Wet Loans).
376	4·187	Arable.
377	3·132	Arable.
378	4·199	Arable.
379	3·086	Arable.
380	3·432	Arable.
381	·974	Occupation road.
382	8·020	Arable.
383	7·546	Arable.
384	7·652	Arable.
385	5·916	Arable.
386	8·150	Arable.
	2382·739	*Carried forward.*

No. on Plan.	Area in Acres.	Description.
	2382·739	*Brought forward.*
387	16·218	Arable, road, rough pasture slope, & part of Burn of Watersheal.
388	5·933	Arable & rough pasture slope.
389	13·167	Arable, part of Burn of Kilry & part of Burn of Watersheal.
390	·541	Occupation road.
391	1·153	Homestead, garden, &c. (Little Kilry).
392	10·531	Arable & part of Burn of Kilry.
393	8·417	Arable.
394	8·738	Arable.
395	13·379	Arable.
396	7·733	Arable.
397	4·984	Arable.
398	4·502	Arable.
399	1·148	Pasture & road.
400	·193	House, offices, ruin, &c. (Kilry).
401	·795	Garden, &c.
402	1·031	Arable.
403	5·429	Arable.
404	8·630	Arable.
405	6·554	Arable.
406	10·415	Arable.
407	6·602	Arable.
408	1·172	Pasture.
409	9·558	Arable.
410	26·377	Arable, road, & part Burn of Watersheal.
411	3·463	Rough pasture, slope, & rocks.
412	·034	House (Jasperhall).
413	·988	Plantation, slope, and part of Burn of Watersheal.
414	10·778	Arable, rough pasture slope, rocks, & part of Burn of Watersheal.
415	5·643	Arable.
416	7·408	Arable.
417	8·265	Arable.
418	8·438	Arable & slope.
419	·471	Plantation.
420	·432	Occupation road.
	2601·859	*Carried forward.*

No. on Plan.	Area in Acres.	Description.
	2601·859	*Brought forward.*
421	·945	Homestead, garden, &c. (Cauldside).
422	1·989	Woody slope, pasture, & part of Burn of Kilry.
423	17·632	Arable & road.
424	9·451	Arable & part of Burn of Kilry.
425	10·486	Arable.
426	11·208	Arable.
427	·223	School, garden, &c.
428	1·473	Occupation road.
429	4·564	Arable.
430	1·335	Arable.
431	17·090	Arable & part of Burn of Kilry.
432	·572	Houses, gardens, pasture, &c. (Parkfoot).
433	8·761	Arable.
434	6·105	Arable.
435	10·085	Arable & part of Burn of Kilry.
436	1·773	Plantation, slope, and road.
437	·249	Occupation road.
438	7·782	Arable.
439	10·203	Arable & part of Burn of Kilry.
440	1·488	House, offices, garden, &c. (Broomhall).
441	2·979	Ornamental ground & trees.
442	6·527	Arable.
443	·706	Pasture.
444	6·759	Arable, rough pasture, & rocks.
445	·481	Homestead, garden, &c. (Westhill).
446	6·097	Arable.
447	1·462	Plantation.
448	6·547	Arable.
449	6·034	Arable.
450	4·439	Arable.
451	4·901	Arable.
452	7·404	Arable, road, & heathy pasture.
453	6·482	Arable, heathy pas- & rocks.
454	7·717	Arable.
455	5·439	Arable & road.
	2799·247	*Carried forward.*

No. on Plan.	Area in Acres.	Description.
	2799·247	*Brought forward.*
456	2·716	Arable.
457	2·057	Arable.
458	2·500	Arable & plantation.
459	2·402	Arable.
460	2·452	Arable.
461	2·339	Arable.
462	13·256	Rough heathy pasture.
463	8·216	Arable & rough pasture.
464	3·399	Rough pasture.
465	·171	Houses, garden, &c. (Derryhill, part of).
466	93·778	Rough heathy pasture.
467	11·326	Arable.
468	4·219	Arable.
469	12·293	Arable.
470	5·573	Arable.
471	2·045	Arable.
472	3·657	Arable.
473	·362	Occupation road.
474	1·221	Plantation.
475	2·391	Arable.
476	27·655	Arable, & rough heathy pasture.
477	5·781	Arable.
478	16·158	Arable.
479	5·933	Arable.
480	6·165	Public road.
481	5·734	Arable.
482	·289	Plantation.
483	·325	Homestead, garden, &c. (Cottertown).
484	1·274	Arable.
485	13·904	Arable & road.
486	1·475	Arable.
487	·250	Pasture.
488	·380	Occupation road.
489	1·441	Homestead, ruin, gardens, &c. (Wester Derry).
490	5·170	Arable & pool.
491	4·889	Arable.
492	9·913	Arable.
493	9·412	Arable.
494	9·118	Arable.
495	13·380	Arable.
496	6·324	Arable & part of Burn of Kilry.
497	10·398	Arable.
498	9·296	Arable & part of Burn of Kilry.
499	6·146	Arable.
	3146·430	*Carried forward.*

No. on Plan.	Area in Acres.	Description.
	3146·430	*Brought forward.*
500	·369	Plantation.
501	3·171	Arable.
502	6·097	Rough heathy pasture & rocks.
503	2·406	Arable.
504	1·999	Arable.
505	·476	Houses, garden, &c. (Derryhill, part of).
506	21·928	Arable.
507	118·564	Plantation.
508	33·573	Rough heathy pasture.
509	5·633	Arable & road.
510	5·325	Arable & road.
511	9·004	Arable.
512	5·546	Arable.
513	2·720	Arable & road.
514	9·408	Arable.
515	52·087	Plantation.
516	1·269	Homestead, garden, &c. (Knowhead).
517	4·060	Arable.
518	4·852	Arable.
519	3·930	Arable.
520	22·747	Arable.
521	·154	Pond.
522	2·522	Occupation road.
523	·202	House, garden, &c. (Middle Derry).
524	21·818	Arable.
525	1·968	Plantation & road.
526	13·100	Arable.
527	·700	Homestead, &c. (Middle Derry).
528	12·501	Arable.
529	·128	House, garden, &c.
530	·413	Arable.
531	1·437	Houses, gardens, &c. (Easter Derry).
532	1·602	Plantation & road.
533	13·438	Arable.
534	14·998	Arable & plantation.
535	14·149	Arable & plantation.
536	11·055	Arable.
537	33·621	Rough heathy pasture & whins.
538	24·989	Plantation & road.
539	6·925	Arable.
540	1·191	Plantation.
541	6·684	Arable.
542	2·026	Public road.
	3647·215	*Carried forward.*

No. on Plan.	Area in Acres.	Description.
	3647·215	*Brought forward.*
543	·560	Plantation.
544	·235	Plantation.
545	25·034	Arable.
546	6·322	Arable & trees.
547	·139	Homestead, garden, &c. (Standingstone).
548	4·557	Arable.
549	·114	House, garden, &c. (Stephaugh).
550	12·052	Arable, road, slope, & part of Burn of Kilry.
551	10·123	Arable.
552	·351	Pasture & road.
553	·262	Rough pasture & road.
554	3·198	Rough pasture, broom, road, & part of Burn of Kilry.
555	10·951	Arable.
556	2·492	Arable.
557	9·999	Arable, rough pasture slope, & footpath.
558	·260	House, offices, garden, &c. (Faulds).
559	·810	Arable & plantation.
560	·110	House, garden, &c.
561	13·604	Arable & footpath.
562	1·933	Plantation, slope, &c.
563	1·122	Rough pasture.
564	·625	House, garden, &c. (Milnacraig).
565	·104	Pasture.
566	·406	Homestead, &c. (Milnacraig).
567	1·723	Pasture, road, slope, & part of mill lade.
568	·597	Mill of Craig, garden, &c.
569	12·817	Arable.
570	·269	Plantation.
571	4·052	Arable.
572	2·912	Arable.
573	·268	Houses, garden, &c. (Dykehead, part of).
574	·218	Pasture.
575	·443	Houses, smithy, gardens, &c. (Dykehead, part of).
576	1·081	Plantation.
577	4·398	Arable.
	3781·356	*Carried forward.*

No. on Plan.	Area in Acres.	Description.	No. on Plan.	Area in Acres.	Description.
	3781·356	*Brought forward.*		4063·418	*Brought forward.*
578	·767	House, garden, &c. (Parkhead).	622	·180	Pasture, footpath, and garden.
579	·489	Occupation road.	623	·583	Plantation.
580	1·316	Homestead, &c. (Parkhead).	624	·112	Occupation road.
			625	·665	Plantation.
581	1·521	Parish road.	626	7·047	Arable.
582	·291	Occupation road.	627	3·620	Plantation & footpath.
583	6·863	Arable.	628	·073	Plantation.
584	·873	Plantation.	629	14·406	Arable.
585	6·826	Arable.	630	1·474	Ornamental ground & road.
586	·330	House, garden, &c.			
587	·278	Woody slope & rocks.	631	·372	Houses & garden (Cotton).
588	2·517	Arable.			
589	·778	Ornamental ground.	632	1·333	Homestead, garden, &c. (Cotton).
590	·809	Offices, garden, &c.			
591	·170	Occupation road.	633	14·828	Arable.
592	1·981	Ornamental ground, plantation, road, footpath, &c.	634	11·034	Arable.
			635	2·872	Occupation road.
			636	10·517	Arable.
593	·069	House (Cotton of Craig).	637	17·500	Arable.
594	15·672	Arable.	638	11·640	Arable.
595	7·864	Arable.	639	·481	Plantation.
596	3·953	Arable.	640	26·812	Arable.
597	9·115	Arable.	641	19·676	Arable.
598	4·037	Plantation.	642	18·178	Arable.
599	46·290	Wood, slope, rocks, & footpath.	643	14·700	Arable & road.
			644	·080	Pasture.
600	27·053	Arable.	645	21·438	Arable & road.
601	14·603	Arable.	646	22·807	Arable.
602	14·265	Arable.	646a	·043	Pasture.
603	8·034	Arable.	647	20·860	Arable & road.
604	10·172	Arable & plantation.	648	·131	Dam.
605	·163	House, garden, &c.	649	1·063	Homestead, garden, &c. (New Craig).
606	9·843	Arable & plantation.			
607	11·545	Arable.	650	·242	Pasture.
608	12·389	Arable.	651	·145	Dam (part of).
609	13·257	Arable & plantation.	652	·161	House, garden, &c.
610	13·025	Arable.	653	12·676	Arable.
611	9 373	Arable.	654	18·268	Arable.
612	1·034	Plantation & slope.	655	9·269	Arable.
613	2·848	Parish road.	656	11·844	Arable.
614	·482	Plantation & slope.	657	19·008	Arable & Private Burial Ground.
615	8·505	Arable.			
616	·250	Plantation.	658	8·127	Arable.
617	·184	Plantation.	659	·613	Plantation.
618	10·862	Arable.	660	11·495	Ornamental ground, trees, & part of burn.
619	·280	Plantation.			
620	·697	Plantation.	661	·401	Plantation.
621	·389	Craigisla Lodge, garden, &c.	662	3·727	Plantation & road.
			663	·145	Ornamental ground.
	4063·418	*Carried forward.*		4404·064	*Carried forward.*

No. on Plan.	Area in Acres.	Description
	4404·064	*Brought forward.*
664	·233	Plantation.
665	·388	Plantation.
666	·220	Occupation road.
667	·850	Offices, &c. (Craig).
668	·099	House (Craig).
669	1·090	Garden, &c.
670	3·622	Ornamental ground & trees.
671	1·172	Plantation.
672	·590	Plantation.
673	·260	Plantation.
674	15·761	Arable & trees.
675	14·731	Arable.
676	14·578	Arable & trees.
677	·807	Plantation.
678	·823	Plantation.
679	10·751	Arable.
680	16·266	Arable.
681	13·933	Arable & rough pasture.
682	11·644	Arable.
683	12·269	Arable.
684	13·951	Arable, road, & part of drain.
685	12·080	Arable.
686	·064	Plantation.
687	·063	Pasture & footpath.
688	·340	House, offices, garden, &c. (Nether Easter Craig).
689	14·040	Arable & part of drain.
690	14·187	Arable.
691	·012	Occupation road.
692	19·168	Ornamental ground, shed, & part of burn.
693	·164	Plantation & part of burn.
694	·447	Plantation.
695	11·265	Arable.
696	·332	Plantation.
697	·097	Pasture & part of Burn of Auchrannie.
698	15·235	Arable.
699	10·520	Arable.
700	·151	Pasture & part of Burn of Auchrannie.
701	20·022	Arable & road.
702	·465	Homestead, garden, &c. (Easter Craig).
703	·380	Pasture & part of Burn of Auchrannie.
	4657·134	*Carried forward.*

No. on Plan.	Area in Acres.	Description.
	4657·134	*Brought forward.*
704	10·898	Arable & part of drain.
705	13·186	Arable & part of drain.
706	·621	Occupation road.
707	3·968	Arable.
708	·935	Homestead, garden, &c. (NetherEasterCraig).
709	40·297	Plantation & slope.
710	5·475	Rough pasture.
711	29·855	Arable.
712	8·231	Parish road.
713	27·824	Arable.
714	5·147	Arable.
715	·028	House.
716	13·001	Plantation.
717	21·794	Arable, rough pasture slope, rocks, trees, & whins.
718	22·538	Rough pasture & whins.
719	15·435	Arable.
720	12·221	Woody slope & rocks.
721	15·042	Arable.
722	37·903	Arable.
723	15·961	Arable.
724	2·683	Woody slope & rocks.
725	20·913	Arable.
726	8·263	Arable.
727	45·857	Rough heathy pasture, slope, road, rocks, trees, broom, &c.
728	38·272	Arable & part of Burn of Auchrannie.
729	20·660	Arable & part of Burn of Auchrannie.
730	·800	Rough pasture & trees.
731	16·634	Arable.
732	2·554	Rough pasture, whins, trees, slope, &c.
733	·211	Arable.
734	3·703	Rough pasture.
735	·224	Pasture & part of Burn of Auchrannie.
736	20·434	Arable & part of Burn of Auchrannie.
737	5·043	Plantation.
738	19·787	Arable & part of Burn of Auchrannie.
739	1·078	Occupation road.
740	17·676	Arable.
741	2·227	Homesteads, gardens, &c. (Auchrannie).
	5184·513	*Carried forward.*

No. on Plan.	Area in Acres.	Description.	No. on Plan.	Area in Acres.	Description.
	5184·513	*Brought forward.*		5204·855	*Brought forward.*
742	20·342	Arable.	743	14·186	Arable & part of Burn of Auchrannie,
	5204·855	*Carried forward.*		5219·041	

RECAPITULATION.

5001·565	Land.
83·984	Public roads.
133·492	Water.
5219·041	Area of the enclosed & numbered part of the Parish.
36156·741	Area of the unenclosed & unnumbered part of the Parish.
41375·782	Total Area of the Parish of Glenisla, in the County of Forfar.

INDEX TO PLACES

IN THE

PARISH OF GLENISLA.

COUNTY OF FORFAR.

Name of Place.	No. of Sheet.		Descriptive Remarks.
	6-inch scale.	25·344-inch scale.	
Auchavan	XV.		A farmsteading.
Auchinree	XXII.		A farmsteading.
Altaltan Cottage	,,		
Alrick	,,		A farmsteading.
Auchenchapel	XXIII.		A farmsteading.
Auchrannie	XXXVI.	4	Two farmsteadings.
Brudhach Mòr	IX.		A hill side.
Bessie's Cairn	,,		
Barns Lairs (ruin)	,,		
Bodenjon	X.		A rocky hill.
Black Hill	XV.		
Bada na Bresoch	XVI.		A hill.
Balloch	XXII.		A farmsteading.
Bolyell	,,		A cot house.
Bridge of Forter	,,		
Ballymenach	,,		Several cot houses.
Black Water	,,		
Burnside	,,		A cot house.
Bridge of Brewlands	XXIII.		
Brewlands	,,	13	A mansion house.
Birkhill	,,	13	A dwelling house.
Bush of Bellaty	XXX.	2	A small wood.
Ballaty	,,	2	A large farmsteading.
Benty	,,	6	A small dwelling house.
Broomhall	,,	10	A small mansion house.
Bridge of Craig	,,	15	
Burial Ground (private).	XXXVI.	3	
Canlochan Glen	IX.		
Clashin Jorrie	,,		A hollow.
Ca Whims Burn	X.		
Cairn Curr	,,		A pile of stones.
Canness Glen	,,		
Creagan Torraidh	XV.		A precipitous rock.
Craigmekie	,,		An old farmsteading.
Crandart	,,		An old farmsteading.
Calls of Finlet	XVI.		A steep rocky hill.
Craigie Thieves	,,		A hill.
Corrie Vanoch	XXII.		A large hollow.

Name of Place.	No. of Sheet. 6-inch scale.	No. of Sheet. 25·344-inch scale.	Descriptive Remarks
Chapel (site of)	XXIII.		
Cairn Hill	,,		
Craighead	,,		A framsteading.
Caignity	,,		A farmsteading.
Crock	,,		A high hill.
Corneycloich	,,		An old farmsteading.
Clachnockater	,,		A farmsteading.
Chapel (remains of)	XXIX.		
Cairn Gibbs	,,		A high hill.
Church	XXIII.	13	
Craigendeigh	,,	14	A small house.
Castle (site of)	,,	14	
Corndews	XXX.	9	A small dwelling house.
Cauldside	,,	10	A farm house.
Cottertown	,,	14	A small farmsteading.
Cotton of Craig	,,	15	A small mansion.
Craigisla Lodge	,,	15	
Cotton	,,	15	A fine farm house.
Craig	XXXVI.	3	A mansion house.
Delnamer	XV.		A good farmsteading.
Dail na Sneachd	,,		An old dwelling house.
Dalvanie	XXII.		A farmsteading.
Doonie	,,		A farmsteading.
Dikehead	XXIII.	14	A cot house.
Dalwhirr	XXX.	10	A farmsteading.
Dykehead	,,	15	A few dwelling houses.
Easter Glacanbuidhe	IX.		A hollow.
Easter Doldy	XXIII.	13	A cot house.
East Freuchie	,,	14	A farmsteading.
East Mill (corn)	,,	14	
Easter Cammock	XXX.	2	A farmsteading.
Easter Peathaugh	,,	6	A farmsteading.
Easter Scrushloch	,,	6	A small farmsteading.
Easter Derry	,,	14	A few dwelling houses.
Easter Craig	XXXVI.	3	A farmsteading.
Fean Corrie	X.		A hollow.
Finalty Burn	,,		
Fergus	XV.		A farmsteading.
Forter Castle (in ruins)	XXII.		
Folda School & Post Office	,,		
Free Church	XXIII.	13	
Fernyhirst	XXX.	10	A farmsteading.
Faulds	,,	15	A small farmsteading.
Glas Maol	IX.		A mountain.
Glas Corrie	,,		A hollow.
Glenbrighty Burn	,,		
Glack of Glengairney	XV.		A hollow.

Name of Place.	No. of Sheet. 6-inch scale.	No. of Sheet. 25·344-inch scale.	Descriptive Remarks.
Glen Branie	XV.		
Glencally Burn	XVI.		
Glack of Balquhader	,,		A remarkable hollow.
Glen Taitney	,,		
Golan Well	XXIII.		
Glenmarkie Lodge	,,		
Glenmarkie	,,		A farmsteading.
Gallow Hill	,,		
Hare Hill	XXX.		
Hillockhead	XXIII.	13	A good dwelling house.
Holemyre	,,	13	A small farmsteading.
Inverharity	XXII.		A farmsteading.
Industrial School	,,		
Jasperhall	XXX.	10	A small house.
Kirkton of Glenisla	XXIII.	13	A small village.
Kirkhillocks	,,	13	Ruins of a farm steading.
Kilry	XXX.	10	A dwelling house.
Knowhead	,,	14	A farmsteading.
Linns	XV.		A farmsteading.
Little Forter	XXII.		A dwelling house & offices.
Little Doonie	,,		A farmstaading.
Lady Well	XXIII.	13	
Loanhead	XXX.	10	A farmsteading.
Little Kilry	,,	10	A farmsteading.
Mineral Spring	XV.		
Meikle Forter	XXII.		A good farmsteading.
Mount Blair	,,		A mountain.
Mid Doldy	XXIII.	13	A cot house.
Manse	,,	13	
Middle Derry	XXX.	14	
Main Stone of Carfodlie	,,	14	A farmsteading.
Milnacraig	,,	15	A large boulder stone.
Mill of Craig (corn)	,,	15	A farmsteading.
Newton	XXIII.	14	A superior farmsteading.
Nether Drumhead	XXX.	9	A farmsteading.
New Craig	XXXVI.	3	A farmsteading.
Nether Easter Craig	,,	3	A cottage.
Over Alrick	XXII.		
Over Auchinleish	XXIII.	13	A small farmsteading.
Over Drumhead	XXX.	9	A good farmsteading.
			A farm house & steading.
Pyes of Glasha	IX.		
Presnerb	XV.		A strip of ground.
			A good farmsteading.

Name of Place.	No. of Sheet. 6-inch scale.	No. of Sheet. 25·344-inch scale.	Descriptive Remarks.
Pitlochrie	XXIII.		A farmsteading.
Parkfoot	XXX.	10	Two dwelling houses.
Parkhead	,,	15	A fine farmsteading.
Parkhill	XXIII.	14	A cot house.
River Isla	XXII.		
Redlatches	XXX.		A small dwelling house.
Redhall	XXIII.	13	An inferior farmsteading.
Reekie Linn	XXX.	15	A large waterfall.
Sneck of the Call	X.		A hollow.
Sròn Deirg	,,		A considerable hill.
Sluggan	XVI.		A rocky hollow.
Sturt (ruins)	XXIII.		
Shandrew	,,		A small farmsteading.
School (F.C)	,,	13	
Shank	,,	13	An inferior farmsteading.
School	XXX.	10	
Standingstone	,,	15	A small farmsteading.
Stephaugh	,,	15	A small dwelling house.
Slug of Auchrannie	XXXVI.	4	A waterfall
The White Craig	X.		
Tulchan	XV.		A shooting lodge.
Tarmach Cairn	XVI.		A pile of stones.
Tobar à Chinn	XXII.		A spring.
Tulloch	XXIII.		A farmsteading.
West Mill (corn)	XXII.		
Wester Doldy.	XXIII.		A small farmsteading.
Woodend	,,	13	Three dwelling houses.
West Freuchie	,,	14	A good farmsteading.
Whitehill	XXX.	2	A farmsteading.
Wester Cammock	,,	2	An old dwelling house.
Wester Peathaugh	,,	2	A framsteading.
West Needs	,,	2	A small farmsteading.
Whiteshiel	,,	6	A small dwelling house.
Wester Scrushloch	,,	6	A farmsteading.
Well of Bowhale	,,	9	
Whistlebare	,,	9	A small dwelling house.
Wet Loans	,,	10	A dwelling house.
Westhill	,,	13	A small farmsteading.
Wester Derry	,,	14	A farmsteading.

ORDNANCE SURVEY OF SCOTLAND.

BOOK OF REFERENCE TO THE PLAN

OF PART OF THE

PARISH OF GLENMUICK, TULLICH, AND GLENGAIRN,

IN THE

COUNTY OF ABERDEEN,

CONTAINING 2217·113 ACRES.

COLONEL SIR HENRY JAMES, R.E., F.R.S., M.R.I.A., F.G.S., &c.,

SUPERINTENDENT OF THE SURVEY.

LONDON:
PRINTED BY GEORGE E. EYRE AND WILLIAM SPOTTISWOODE,
PRINTERS TO THE QUEEN'S MOST EXCELLENT MAJESTY.
FOR HER MAJESTY'S STATIONERY OFFICE.

1868.

Price One Shilling.

[7142 – 50—6/68.]

ORDNANCE SURVEY OF SCOTLAND

PARISH OF CLENMUICK, TULLICH, AND GLENGAIRN

(Part of)

ABERDEENSHIRE

EXPLANATORY REMARKS.

The scale of the Parish Plans is the 1-2500th of the actual length on the ground, and is equal to 25·344 inches to a mile, which is very approximately equal to one square inch to one acre, the square of 1·0018 inch being equal to one acre.

The length of each sheet is $1\frac{1}{2}$ miles, and the width 1 mile, the area of each sheet is therefore 960 acres.

Each enclosure has a reference number to the area which is given in this Book.

The Braces (f) on the plans are to indicate that the spaces so braced are included under the same reference number.

The Altitudes in feet above the Mean Level of the Sea are written thus—31·4.

The Scale of the Plans of the County is 6 inches to a mile, and each sheet contains the same area as 16 sheets of the Parish Plans. There is therefore a double reference number to each sheet, as VI. 9., the Roman Numerals referring to the County Plans, the Arabic Figures to the Parish Plans.

The following are the characters employed on the Ordnance Plans on the Scales of 1–2500, and 6 inches to a mile :—

County Names	C	Hundreds or Wards	W
Parishes	P	Townships	T
Extra Parochial	E	Division of Townships	T

Antiquities ..... ROMAN / Druidical or Saxon / Norman or Subsequent

The descriptions of the boundaries are shown by the following initials :—

Centre of Stream	*C.S.*	Centre of Fence	*C.F.*
Centre of Road	*C.R.*	Top of Cop	*T.C.*
Side of Stream or Drain	*S.S.* or *S.D.*	Centre of Wall	*C.W.*
Root of Hedge	*R.H.*	Defaced	*Def.*
Face of Wall	*F.W.*	Track of Stream	*T.S.*

Undefined ..... *Und.*

Where a change occurs in the boundaries, the symbol [o—o] is used to show the part at which the change takes place.

N.B.—To convert Decimal Fractions of an Acre into Roods and Perches, multiply the decimal first by 4 and then by 40, preserving the same number of decimals in the product.

Examples—

			Acres.				Acres.
			633·357				527·013
			4				4
			1·428				·052
			40				40
A.	R.	P.	17·120	A.	R.	P.	2·080
633	1	17		527	0	2	

TABLE

FOR CONVERTING DECIMAL PARTS OF AN ACRE INTO ROODS AND PERCHES.

Perch.	0 Rood.	1 Rood.	2 Roods.	3 Roods.	Perch.	0Rood.	1 Rood.	2 Roods.	3 Roods.
0	·000	·250	·500	·750	21	·131	·381	·631	·881
1	·006	·256	·506	·756	22	.137	·387	·637	·887
2	·012	·262	·512	·762	23	·144	·394	·644	·894
3	·019	·269	·519	·769	24	·150	·400	·650	·900
4	·025	·275	·525	·775	25	·156	·406	·656	·906
5	·031	·281	·531	·781	26	·162	·412	·662	·912
6	·037	·287	·537	·787	27	·169	·419	·669	·919
7	·044	·294	·544	·794	28	·175	·425	·675	·925
8	·050	·300	·550	·800	29	·181	·431	·681	·931
9	·056	·306	·556	·806	30	·187	·437	·687	·937
10	·062	·312	·562	·812	31	·194	·444	·694	·944
11	·069	·319	·569	·819	32	·200	·450	·700	950
12	·075	·325	·575	·825	33	·206	·456	·706	·956
13	·081	·331	·581	.831	34	·212	·462	·712	·962
14	·087	·337	·587	·837	35	·219	·469	·719	·969
15	·094	·344	·594	·844	36	·225	·475	·725	·975
16	·100	·350	·600	·850	37	·231	·481	·731	·981
17	·106	·356	·606	·856	38	·237	·487	·737	·987
18	·112	·362	·612	·862	39	·244	·494	·744	·994
19	.119	·369	·619	·869	40	·250	·500	·750	1·000
20	·125	·375	·625	·875					

PARISH OF GLENMUICK, TULLICH, AND GLENGAIRN,

(PART OF)

IN THE

COUNTY OF ABERDEEN.

No. on Plan.	Area in Acres.	Remarks.
1	4·090	Arable.
2	16·946	Wood, &c.
3	·208	Arable.
4	15·056	Arable and rough pasture.
5	17·754	Arable, rough pasture, &c.
6	·088	Arable.
7	·154	House, yard, &c.
8	·279	House, garden, and yard.
9	·643	Arable, house, and ruins.
10	·096	Houses and yards.
11	·349	Houses, gardens, and yards.
12	·158	House, yards, &c.
13	·097	Arable.
14	·123	House and yard.
15	3·372	Arable and road.
16	·830	Streams, rough pasture, &c.
17	·306	Arable.
18	3·399	Arable.
19	13·148	Arable and rough pasture.
20	20·180	Arable and rough pasture.
21	10·943	Rough heathy pasture, &c.
22	6·933	Arable, rough pasture, and ruin.
23	·054	Garden.
24	·683	Houses and yards.
25	5·054	Arable.
26	6·105	Wood, arable, and stream.
27	4·310	Arable.
28	5·133	County road.
29	6·590	Arable.
30	2·458	Wood, &c.
31	18·455	Arable, rough pasture, &c.
32	1·981	Wood, &c,
33	1·091	Heathy pasture.
34	10·619	Wood.
35	·606	Houses, garden, and yards.
36	3·674	Arable and road.
37	1·902	Rough pasture, road, &c.
38	·278	Houses, garden, and yards.
39	·130	House, garden, and yard.
40	32·393	Wood, &c.
41	·223	Pond.
42	·933	Houses and yards.
43	·132	House and arable.
44	4·702	Arable and rough pasture.
45	11·799	Wood, rough pasture, and stream.
46	60·747	Arable and rough pasture.
47	·126	Arable.
48	6·340	Arable.
49	·376	Wood.
50	·179	Arable.
51	2·389	Rough pasture, trees, and stream.
52	3·805	Arable.
	308·419	Area of the numbered portion of the Parish of Glenmuick, Tullich, and Glengairn as far as drawn.

Area in Acres.	Remarks.
	UNNUMBERED. Principally on 6-inch scale.
1892·935	Moorland, &c.
15·759	River Dee.
1908·694	Area unnumbered.
308·419	Area numbered.
2217·113	Area of all that part of the Parish of Glenmuick, Tullich, and Glengairn which has been drawn.
	RECAPITULATION.
2195·998	Land.
5·133	Public roads.
15·982	Water.
2217·113	Area of the part of the Parish of Glenmuick, Tullich, and Glengairn which has been drawn.

LONDON:
Printed by George E. Eyre and William Spottiswoode,
Printers to the Queen's most Excellent Majesty.
For Her Majesty's Stationery Office.

3

ORDNANCE SURVEY OF SCOTLAND.

BOOK OF REFERENCE TO THE PLAN

OF THE

PARISH OF GLENMUICK, TULLICH, AND GLENGAIRN,

IN THE

COUNTY OF ABERDEEN,

CONTAINING 88798·384 ACRES.

COLONEL SIR HENRY JAMES, R.E., F.R.S., M.R.I.A., F.G.S., &c.,

SUPERINTENDENT OF THE SURVEY.

LONDON:

PRINTED BY GEORGE E. EYRE AND WILLIAM SPOTTISWOODE,

PRINTERS TO THE QUEEN'S MOST EXCELLENT MAJESTY.

FOR HER MAJESTY'S STATIONERY OFFICE.

1869.

Price One Shilling and Sixpence.

[7142—50—4/69.]

he
ely
to

ich

k.

in-

'4.

con-
uble
the

cales

W

T

T

xx

uent

-

. C.F.
. T.C.
C.W.
..Def.
.. T.S.

w the

EXPLANATORY REMARKS.

The scale of the Parish Plans is the 1-2500th of the actual length on the ground, and is equal to 25·344 inches to a mile, which is very approximately equal to one square inch to one acre, the square of 1·0018 inch being equal to one acre.

The length of each sheet is $1\frac{1}{2}$ miles, and the width 1 mile, the area of each sheet is therefore 960 acres.

Each enclosure has a reference number to the area which is given in this Book.

The Braces (f) on the plans are to indicate that the spaces so braced are included under the same reference number.

The Altitudes in feet above the Mean Level of the Sea are written thus—31·4.

The Scale of the Plans of the County is 6 inches to a mile, and each sheet contains the same area as 16 sheets of the Parish Plans. There is therefore a double reference number to each sheet, as VI. 9., the Roman Numerals referring to the County Plans, the Arabic Figures to the Parish Plans.

The following are the characters employed on the Ordnance Plans on the Scales of 1-2500, and 6 inches to a mile :—

County Names	C	Hundreds or Wards	W
Parishes	P	Townships	T
Extra Parochial	E	Division of Townships	T

Antiquities ..... ROMAN / Druidical or Saxon / Norman or Subsequent

The descriptions of the boundaries are shown by the following initials :—

Centre of Stream	*C.S.*	Centre of Fence	*C.F.*
Centre of Road	*C.R.*	Top of Cop	*T.C.*
Side of Stream or Drain	*S.S.* or *S.D.*	Centre of Wall	*C.W.*
Root of Hedge	*R.H.*	Defaced	*Def.*
Face of Wall	*F.W.*	Track of Stream	*T.S.*
Undefined	*Und.*		

Where a change occurs in the boundaries, the symbol [o—o] is used to show the part at which the change takes place.

N.B.—To convert Decimal Fractions of an Acre into Roods and Perches, multiply the decimal first by 4 and then by 40, preserving the same number of decimals in the product.

Examples—

	Acres.		Acres.
	633·357		527·013
	4		4
	1·428		·052
	40		40
A. R. P.	17·120	A. R. P.	2·080
633 1 17		527 0 2	

TABLE

FOR CONVERTING DECIMAL PARTS OF AN ACRE INTO ROODS AND PERCHES.

Perch.	0 Rood.	1 Rood.	2 Roods.	3 Roods.	Perch.	0 Rood.	1 Rood.	2 Roods.	3 Roods.
0	·000	·250	·500	·750	21	·131	·381	·631	·881
1	·006	·256	·506	·756	22	.137	·387	·637	·887
2	·012	·262	·512	·762	23	·144	·394	·644	·894
3	·019	·269	·519	·769	24	·150	·400	·650	·900
4	·025	·275	·525	·775	25	·156	·406	·656	·906
5	·031	·281	·531	·781	26	·162	·412	·662	·912
6	·037	·287	·537	·787	27	·169	·419	·669	·919
7	·044	·294	·544	·794	28	·175	·425	·675	·925
8	·050	·300	·550	·800	29	·181	·431	·681	·931
9	·056	·306	·556	·806	30	·187	·437	·687	·937
10	·062	·312	·562	·812	31	·194	·444	·694	·944
11	·069	·319	·569	·819	32	·200	·450	·700	·950
12	·075	·325	·575	·825	33	·206	·456	·706	·956
13	·081	·331	·581	.831	34	·212	·462	·712	·962
14	·087	·337	·587	·837	35	·219	·469	·719	·969
15	·094	·344	·594	·844	36	·225	·475	·725	·975
16	·100	·350	·600	·850	37	·231	·481	·731	·981
17	·106	·356	·606	·856	38	·237	·487	·737	·987
18	·112	·362	·612	·862	39	·244	·494	·744	·994
19	·119	·369	·619	·869	40	·250	·500	·750	1·000
20	·125	·375	·625	·875					

PARISH OF GLENMUICK, TULLICH, AND GLENGAIRN,

IN THE

COUNTY OF ABERDEEN—(Western Division).

No. on Plan.	Area in Acres.	Remarks.	No. on Plan.	Area in Acres.	Remarks.
1	4·090	Arable.	29	6·590	Arable.
2	16·946	Wood, &c.	30	2·458	Wood, &c.
3	·208	Arable.	31	18·455	Arable, rough pasture, &c.
4	15·056	Arable and rough pasture.	32	1·981	Wood, &c.
5	17·754	Arable, rough pasture, &c.	33	1·091	Heathy pasture.
6	·088	Arable.	34	10·619	Wood.
7	·154	House, yard, &c.	35	·606	Houses, garden, and yards.
8	·279	House, garden, and yard.	36	3·674	Arable and road.
9	·643	Arable, house, and ruin.	37	1·902	Rough pasture, road, &c.
10	·096	Houses and yards.	38	·278	Houses, garden, and yards.
11	·349	House, gardens, and yards.	39	·130	House, garden, and yard.
12	·158	House, yards, &c.	40	32·393	Wood, &c.
13	·097	Arable.	41	·223	Pond.
14	·123	House and yard.	42	·933	Houses and yards.
15	3·372	Arable and road.	43	·132	House and arable.
16	·830	Streams, rough pasture, &c.	44	4·702	Arable and rough pasture.
17	·306	Arable.	45	11·799	Wood, rough pasture, and stream.
18	3·399	Arable.	46	60·747	Arable and rough pasture.
19	13·148	Arable and rough pasture.	47	·126	Arable.
20	20·180	Arable and rough pasture.	48	6·340	Arable.
21	10·943	Rough heathy pasture, &c.	49	·376	Wood.
22	6·933	Arable, rough pasture, and ruin.	50	·179	Arable.
23	·054	Garden.	51	2·389	Rough pasture, trees, and stream.
24	·683	Houses and yards.	52	3·805	Arable.
25	5·024	Arable.	53	53·298	Arable, stream, &c.
26	6·105	Wood, arable, and stream.	54	4·661	Arable.
27	4·310	Arable.	55	·699	Houses, yards, and garden.
28	5·133	County road.	56	·036	Arable and stream.
			57	11·484	Wood and ruin.

No. on Plan.	Area in Acres.	Remarks.
58	14·634	Arable and pasture.
59	1·791	Heathy pasture.
60	·984	Houses, yards, and garden.
61	18·928	Arable, road, pasture, &c.
62	·250	Houses, yard, road, and garden.
63	10·012	Arable.
64	5·892	Arable.
65	13·013	Arable.
66	·092	House, yard, and ruin.
67	3·249	Arable and road.
68	·200	House, yard, garden, and ruin.
69	13·822	Arable and heathy pasture.
70	·182	House, yard, garden, and ruin.
71	1·074	Arable.
72	19·354	Arable and heathy pasture.
73	1·596	Rough pasture.
74	4·097	Arable.
75	15·836	Arable.
76	5·253	Arable and road.
77	3·567	Arable and road.
78	15·763	Arable and road.
79	1·340	Houses, yards, and gardens.
80	·398	Rough pasture.
81	1·216	Arable.
82	14·865	Arable, road, and stream.
83	·577	Houses and yards.
84	·047	Ruin and garden.
85	·164	Garden.
86	·409	Houses, yards, garden, and ruins.
87	5·190	Arable and rough pasture.
88	42·608	Arable and rough pasture.
89	5·830	Arable and road.
90	·298	Arable.
91	1·299	Houses, yard, ruin, road, &c.
92	5·326	Arable.
93	11·085	Arable.
94	8·243	Arable.
95	10·355	Arable.
96	3·526	Arable.
97	7·566	Arable and road.
98	10·352	Arable.
99	2·959	Arable.
100	5·596	Heathy pasture.
101	1·694	Arable.
102	5·966	Arable.
103	·322	Houses, yards, and gardens.
104	·641	Arable and stream.
105	·701	Arable.
106	·978	House, yard, road, &c.
107	·388	Arable.
108	·092	Arable.
109	·487	Arable.
110	·803	Arable.
111	64·990	Arable and streams.
112	·494	Arable, houses, &c.
113	·533	Arable.
114	1·420	Arable.
115	·092	Houses, yard, and garden.
116	1·180	Arable.
117	2·088	Public road.
118	1·037	Houses and heathy pasture.
119	·170	Garden and heathy pasture.
120	13·478	Wood, stream, and road.
121	13·731	Arable.
122	11·741	Arable.
123	13·187	Arable and limekiln.
124	69·560	Heathy pasture, pond, road, &c.
125	2·937	Arable.
126	2·629	Arable and stream.
127	17·285	Arable.
128	3·118	Arable and stream.
129	·916	Arable.
130	·743	Arable.
131	·232	Arable.
132	·033	Garden.
133	2·708	Arable.
134	6·502	Rough pasture and streams.
135	·561	Stream (mill dam).
136	·178	House, yard, and shed.
137	·424	Houses, yard, and garden.

No. on Plan.	Area in Acres.	Remarks.
138	6·531	Arable, road, and rough pasture.
139	·217	House, yard, shed, and garden.
140	·392	Heathy pasture.
141	·591	Arable and road.
142	·054	House, shed, and arable.
143	2·582	Wood, road, &c.
144	·146	House, yard, shed, and garden.
145	·157	House, yard, shed, and garden.
146	·146	Heathy pasture and trees.
147	·110	Heathy pasture and trees.
148	3·316	Arable.
149	·274	House, yard, sheds, and garden.
150	·946	Arable.
151	42·743	Heathy pasture, roads, and streams.
152	7·563	Loch.
153	5·768	Wood and roads.
154	2·293	Church, houses, &c.
155	·209	House, arable, and road.
156	·204	Houses, yards, shed, and garden.
157	4·386	Arable.
158	·573	Heathy pasture and trees.
159	17·687	Arable.
160	2·164	Arable.
161	1·239	Arable.
162	20·737	Wood.
163	·379	Wood and road.
164	·696	Arable and pump.
165	1·073	Houses, yards, gardens, &c.
166	·331	Arable.
167	11·160	Arable.
168	·067	House and yard.
169	2·778	Arable.
170	24·395	Stream, heathy pasture, &c.
171	12·186	Arable.
172	8·967	Arable and road.
173	2·252	Wood.
174	1·656	Wood.
175	11·811	Arable and road.
176	5·778	Wood.
177	·550	Wood.
178	·931	Wood.
179	2·387	Marsh.
180	4·867	Wood and stream.
181	2·730	Heathy pasture.
182	1·324	Rough pasture.
183	6·184	Arable.
184	1·293	Wood.
185	6·732	Arable.
186	7·716	Arable.
187	5·616	Arable.
188	1·593	Wood.
189	·762	Rough pasture.
190	3·442	Arable.
191	·140	Wood.
192	10·651	Arable.
193	6·589	Arable.
194	·198	Wood.
195	7·821	Arable and limekiln.
196	1·230	Houses, yards, garden, and ruins.
197	·249	Arable.
198	3·091	Arable.
199	16·064	Wood.
200	1·700	Wood.
201	·808	Heathy pasture.
202	11·583	Arable.
203	·303	House, yard, and garden.
204	·294	Arable.
205	1·111	Arable.
206	10·182	Arable.
207	10·407	Arable.
208	2·154	Heathy pasture.
209	2·498	Dinnet Burn.
210	399·168	Heathy pasture, moss, roads, &c.
211	·125	Arable.
212	·514	Houses and arable.
213	·663	Heathy pasture.
214	5·921	Heathy pasture.
215	2·094	Arable.
216	3·138	Heathy pasture.
217	·336	Houses and gardens.
218	8·359	Arable.
219	1·439	Public road.
220	5·774	Heathy pasture.
221	·172	Road.
222	·082	House, yard, & ruins.
223	2·077	House, ruin, rough pasture, &c.

No. on Plan.	Area in Acres.	Remarks.
224	·527	Rough pasture.
225	·674	Arable.
226	17·330	Arable.
227	·714	Rough pasture.
228	·130	Rough pasture.
229	·871	Heathy pasture.
230	3·469	Arable.
231	12·008	Arable.
232	2·653	Rough pasture.
233	1·621	Rough pasture.
234	5·978	Rough pasture, whins, and stream.
235	1·008	Rough pasture.
236	·293	Arable.
237	1·899	Arable.
238	8·122	Rough pasture, roads, and whins.
239	·159	Houses, shed, and garden.
240	·858	Arable.
241	·532	Arable, house, and road.
242	·652	Rough pasture.
243	1·537	Public road.
244	·485	Houses, yards, gardens, &c.
245	1·023	County road.
246	10·877	Wood and road.
247	4·418	Arable.
248	2·714	Rough pasture and streams.
249	·106	House, garden, and road.
250	·231	Houses, shed, yards, and garden.
251	2·079	Arable.
252	·328	Houses, garden, and road.
253	·272	Wood.
254	·201	Wood.
255	·234	House, shed, garden, and road.
256	·681	Houses, yard, shed, and garden.
257	5·119	Arable.
258	3·271	Arable.
259	5·287	Arable.
260	6·185	Arable.
261	12·913	Arable, rough pasture, stream, &c.
262	4·711	Arable.
263	7·652	Arable.
264	·957	Rough pasture.
265	25·872	Arable.
266	1·472	Rough pasture.
267	·334	Arable.
268	·277	Church (in ruins) and arable.
269	·234	Houses, yard, garden, and road.
270	·353	Arable.
271	·498	House, yard, &c.
272	·074	Arable.
273	·567	House, arable, rough pasture, &c.
274	1·799	Arable.
275	·479	Rough pasture.
276	1·190	Rough pasture.
277	·281	Rough pasture, &c.
278	1·012	Arable.
279	3·131	Arable, &c.
280	7·912	Arable, &c.
281	4·958	Arable.
282	·150	House, yards, and garden.
283	·080	House and yards.
284	1·702	Arable.
285	·165	House, yard, garden, &c.
286	·608	Arable.
287	·670	Houses, yard, arable, and stream.
288	·300	Houses, yards, rough pasture, streams, &c.
289	18·689	Arable and road.
290	3·381	Arable.
291	·897	Rough pasture.
292	·914	Houses, yards, gardens, arable, &c.
293	16·779	Arable.
294	·216	House, yard, and gardens.
295	·398	Houses, yards, and gardens.
296	·530	Arable.
297	11·974	Arable.
298	5·555	Arable.
299	16·098	Arable and road.
300	19·254	Arable, rough pasture and ruins.
301	·598	Houses, yards, and gardens.
302	8·612	Arable.

No. on Plan.	Area in Acres.	Remarks.
302a	3·962	Rough pasture.
303	2·927	Arable.
304	9·586	Arable and road.
305	·931	Houses, yard, garden, ruin, &c.
306	9·027	Arable and rough pasture.
307	·216	Houses, yard, shed, and garden.
308	2·266	Arable.
309	·257	Houses, garden, and rough pasture.
310	23·469	Arable.
311	2·058	Arable.
312	·130	House, yard, ruin, and garden.
313	35·378	Heathy pasture.
314	4·947	County road.
315	·231	Houses and yards.
316	·955	Road, &c.
317	·956	Nursery.
318	1·667	Wood, ponds, &c.
319	1·704	Garden.
320	1·057	Rough pasture and road.
321	·607	Houses and yards.
322	7·041	Rough pasture, sheds, and stream.
323	11·346	Arable.
324	14·184	Arable.
325	2·573	Arable.
326	275·520	Wood and road.
327	7·638	Rough pasture and stream.
328	16·211	Arable and rough pasture.
329	12·060	Arable and road.
330	10·183	Arable.
331	5·635	Arable.
332	11·729	Rough pasture and whins.
333	13·493	Arable.
334	·423	Wood.
335	9·545	Arable, rough pasture, &c.
336	·980	Arable, rough pasture, &c.
337	·874	Rough pasture.
338	4·514	Wood.
339	5·768	Arable and rough pasture.
340	·755	Wood, stream, rough pasture, &c.
341	1·364	Houses, yards, and garden.
342	1·937	Wood and stream.
343	8·776	Arable.
344	·822	Arable and stream.
345	·291	Wood.
346	42·533	Whins, rough pasture, &c.
347	1·726	Arable.
348	7·316	Arable.
349	3·284	Arable.
350	1·087	Arable.
351	·463	Arable.
352	4·618	Arable.
353	·045	House and yard.
354	·945	Arable, &c.
355	·196	Garden.
356	·065	House, &c.
357	·536	Rough pasture and road.
358	·316	Arable and road.
359	·128	Pond.
360	·166	Pond.
361	1·079	Houses, yard, and garden.
362	·054	House, &c.
363	·699	Wood.
364	1·004	Arable.
365	·563	Arable.
366	·267	Arable.
367	3·510	Rough pasture.
368	3·065	Rough pasture.
369	3·354	Wood.
370	7·404	Arable.
371	6·614	Arable and rough pasture.
372	2·376	Arable.
373	2·801	Arable and road.
374	2·458	Arable and rough pasture.
375	·120	Rough pasture.
376	2·645	Tullich Burn.
377	·286	Rough pasture.
378	·947	Arable.
379	·549	Arable.
380	·191	Rough pasture.
381	·381	Houses, yard, road, and garden.
382	·211	Rough pasture.

No. on Plan.	Area in Acres.	Remarks.
383	·980	Arable.
384	2·484	Arable, house, and road.
385	·538	Arable.
386	1·001	Houses, yards, and garden.
387	·564	Houses, yards, and gardens.
388	·487	Arable.
389	1·018	Arable.
390	1·009	Arable.
391	1·772	Arable.
392	8·690	Arable.
393	·328	Rough pasture.
394	5·972	Rough pasture and trees.
395	20·527	Arable.
396	4·483	Arable.
397	·593	Church (in ruins) and graveyard.
398	·987	Houses, yard, garden, &c.
399	·379	Arable.
400	12·571	Rough pasture and road.
401	16·365	Wood, rough pasture, &c.
402	21·684	Arable.
403	3·861	Arable, &c.
404	1·936	Arable.
405	3·624	Arable.
406	·554	House, yard, and road.
407	·330	Road.
408	·168	Garden.
409	22·016	Arable.
410	13·030	Rough pasture, trees, and stream.
411	1·335	Whins.
412	96·515	Rough pasture, roads, &c.
413	·403	Garden, &c.
414	·116	House, sheds, and yard.
415	2·437	Wood, &c.
416	·361	Houses, yard, garden, &c.
417	8·637	County road.
418	·251	Wood.
419	·729	Arable and trees.
420	1·621	Wood.
421	1·013	Arable.
422	2·128	Arable.
423	2·693	Arable.
424	·922	Arable.
425	·264	Houses, yards, and garden.
426	1·091	Arable, ruin, and wood.
427	·560	Wood.
428	·145	House, yard, shed, and garden.
429	·813	Arable.
430	1·110	Arable.
431	·138	House, yard, shed, and garden.
432	·459	Arable, &c.
433	·618	Wood, &c.
434	1·529	Arable and heathy pasture.
435	1·519	Arable.
436	·456	Arable.
437	·319	Accommodation road.
438	·032	House, yard, shed, and garden.
439	·080	Shed and garden.
440	1·169	Arable.
441	·070	Garden.
442	·692	Arable and sheds.
443	·153	Houses, yard, and gardens.
444	1·025	Arable, stream, &c.
445	1·023	Arable, houses, &c.
446	·118	House, yard, and garden.
447	1·515	Arable.
448	5·852	Heathy pasture.
449	·583	Arable.
450	18·645	Arable, rough pasture, &c.
451	·064	Garden.
452	2·268	Rough pasture.
453	39·327	Wood and monument.
454	3·505	Arable.
455	·190	Wood
456	4·160	Arable.
457	4·097	Arable.
458	1·741	Arable.
459	·378	Arable.
460	1·443	Wood.
461	·367	House, yard, and garden.
462	9·402	Wood.
463	25·816	Arable and roads.

No. on Plan.	Area in Acres.	Remarks.
464	·691	Houses, yard, gardens, &c.
465	1·804	Pond.
466	·236	Pond.
467	·164	Pond.
468	·118	Pond.
469	1·117	Rough pasture.
470	16·984	Arable.
471	2·867	Wood.
472	11·774	Rough pasture, shed, streams, &c.
472a	·222	Arable.
473	·493	Wood.
474	2·393	Arable.
475	·442	Houses, yard, sheds, and garden.
476	·448	Wood.
477	8·868	Wood.
478	·803	Arable and wood.
479	34·352	Railway.
480	1·412	Arable.
481	4·093	Arable.
482	25·390	County road.
483	·058	Gardens.
484	3·935	Arable.
485	6·824	Wood and road.
486	291·225	Wood and road.
487	2·175	Wood.
488	7·373	Heathy pasture, and trees.
489	·078	Yard, garden, &c.
490	·390	Houses and yards.
491	25·551	Arable.
492	4·886	Arable.
493	·412	House, yard, and garden.
494	·217	House, yard, & garden.
495	·726	House, yard, and garden.
496	·140	House and yard.
497	12·242	Heathy pasture and trees.
498	·162	House, yard, and gardens.
499	2·074	Arable.
500	·085	House and yard.
501	·927	Arable.
502	·971	Old road.
503	2·515	Arable.
504	·201	Arable and road.
505	·200	House, ruin, and garden.
506	5·070	Arable.
507	·413	Wood.
508	3·349	Wood.
509	·056	House and yard.
510	·157	Garden.
511	8·303	Arable.
512	4·070	Rough pasture.
513	19·201	Arable, &c.
514	5·161	Arable.
515	·746	Arable.
516	·689	Houses, yard, and garden.
517	·723	Rough pasture and trees.
518	8·341	Arable.
519	10·462	Arable.
520	4·609	Rough pasture & roads.
521	·564	County road.
522	1·427	Rough pasture, &c.
523	·214	House, yard, and garden.
524	·190	Arable.
525	5·996	Arable and rough pasture.
526	·556	Houses, yard, and gardens.
527	1·751	Arable and road.
528	·860	Houses, yard, and gardens.
529	1·861	House, arable, and roads.
530	·436	Arable.
531	·231	Arable, house, & ruin.
532	10·223	Arable.
533	1·670	Rough pasture and trees.
534	436·737	Heathy pasture and road.
535	482·019	Heathy pasture and road.
536	6·641	Rough pasture and whins.
537	291·611	Wood, road, and sheds.
538	1·116	Arable.
539	1·075	House, rough pasture, &c.
540	·592	Arable.
541	·660	Houses, yard, and garden.
542	11·880	Arable and roads.
543	1·352	Arable.

No. on Plan.	Area in Acres.	Remarks.
544	22·958	Wood.
545	13·808	Arable, &c.
546	12·919	Arable, &c.
547	·500	Wood, ruin, &c.
548	·571	Wood.
549	12·789	Arable.
550	·189	Wood.
551	·259	Houses and yard.
552	4·098	Wood and rough pasture.
553	15·556	Arable.
554	·188	Pond.
555	3·726	Arable.
556	9·483	Arable.
557	3·406	Arable and rough pasture.
558	13·160	Arable and rough pasture.
559	9·057	Heathy pasture, roads, &c.
560	1·218	Arable.
561	4·819	Heathy pasture, &c.
562	·475	Houses, yard, shed, and garden.
563	·392	Arable.
564	18·802	Wood and roads.
565	5·621	County road.
566	8·578	Wood.
567	5·111	Heathy pasture, roads, and trees.
568	·142	House and yard.
569	·383	House and wood.
570	1·080	Arable.
571	219·350	Wood, roads, &c.
572	1·687	Arable.
573	24·502	Heathy pasture, roads, &c.
574	10·926	Arable.
575	11·997	Arable and heathy pasture.
576	·801	Road.
577	42·852	Rough pasture, ruin, and yard.
578	·320	Arable.
579	·943	Arable.
580	13·546	Arable.
581	·478	Road.
582	8·692	Arable.
583	6·846	Arable.
584	13·844	Arable.
585	3·806	Arable.
586	2·735	Arable.
587	·326	Road.
588	3·871	Arable.
589	·873	Arable.
590	·175	Wood.
591	6·087	Arable.
592	16·162	Arable and road.
593	·863	Arable.
594	·174	Wood.
595	13·711	Arable.
596	12·348	Arable.
597	10·709	Arable.
598	10·704	Arable.
599	18·518	Arable.
600	·960	Rough pasture.
601	·586	Arable, &c.
602	·170	Road and bridge.
603	1·586	Arable.
604	35·110	Wood, rough pasture, &c.
605	352·164	River Dee (part of).
606	24·203	Arable.
607	1·221	Arable.
608	·772	Arable.
609	·477	Arable.
610	·963	House, yard, garden, &c.
611	8·138	Wood.
612	1·880	Arable, rough pasture, &c.
613	9·168	Arable.
614	6·674	Arable.
615	1·242	Rough pasture, trees, and whins.
616	2·954	Wood.
617	·687	Arable.
618	1·738	Rough pasture.
619	12·991	Arable.
620	3·948	Arable.
621	2·442	Arable.
622	12·259	Arable.
623	4·245	Rough pasture, trees, and whins.
624	1·192	Whins, rough pasture, &c.
625	·126	Shed and gardens.
626	3·695	Arable and sheds.
627	·630	Rough pasture and whins.
628	·156	Pond
629	12·644	Arable.

No. on Plan.	Area in Acres.	Remarks.
630	·886	Wood.
631	818·035	Streams, heathy pasture, rocks, &c.
	28·972	Houses, yards, gardens, &c. (Town of Ballater).
	6786·826	

RECAPITULATION.

6327·481	Land.
56·379	Public roads.
368·614	Water.
34·352	Railway.
6786·826	Area of the numbered part of the Parish.

UNNUMBERED
(Drawn principally on Six-inch Scale).

80922·533	Moorland, &c.
113·950	Loch Davan.
190·384	Loch Kinord.
85·004	River Gairn.
12·424	Water.
82·343	River Muick.
51·546	Loch Dubh.
553·374	Loch Muick.
82011·558	Area unnumbered.
6786·826	Area numbered.
88798·384	Area of the whole of the Parish of Glenmuick, Tullich, and Glengairn.

RECAPITULATION FOR THE PARISH.

Area in Acres.	
87250·014	Land.
56·379	Public roads.
1457·639	Water.
34·352	Railway.
88798·384	Total area of the Parish of Glenmuick, Tullich, and Glengairn, in the County of Aberdeen.

INDEX TO PLACES

IN THE

PARISH OF GLENMUICK, TULLICH, AND GLENGAIRN.

COUNTY OF ABERDEEN.

Name of Place.	No. of Sheet. 6-inch scale.	No. of Sheet. 25·344 in. scale.
Abergairn - -	XCI.	3
Auchnarran -	LXXXI.	1
Balhennie - -	"	"
Balgairn - -	XC.	3
Ballabeg - -	LXXXI.	1
Ballamore - -	"	"
Ballater - -	XCI.	7
Ballater Cottage -	"	"
Ballochan - -	"	3
Balmenach - -	"	"
Boathouse - -	LXXXI.	15
Bogromach - -	XCI.	3
Braehead Cottage -	XCII.	1
Braehead of Tullich	XCI.	4
Bridgend - -	"	3
Bridgend - -	LXXXI.	2
Bridgefoot - -	"	1
Bridge of Gairn Cottage - -	XCI.	3
Burnside - -	LXXXI.	2
Cambus o'May -	XCII.	1
Church - -	XCI.	7
Clarack - -	LXXXI.	15
Craigendarroch Cottage- -	XCI.	7
Dalliefour - -	"	"
Deecastle - -	XCII.	2
Deeside Railway -	"	1, &c.
Dikehead Cottage -	XCI.	3
Dinnet Station -	LXXXI.	15
Eastfield - -	XCI.	4
Free Church -	LXXXI.	2
Free Church -	XCI.	7
Gas Works -	"	"
Haugh - -	XCII.	2
Headinsch -	"	1
Homehead -	LXXXI.	2
Invercauld Arms Hotel - -	XCI.	8
Knock Castle -	"	7
Knockdhu -	LXXXI.	1
Loin - -	XCI.	3
Lower Corrybeg -	"	"
Mill of Crinach -	"	"
Mill of Gairn -	"	"
Mill of Prony -	"	"
Milton of Tullich	"	4
Milton of Whitehouse - -	LXXXI.	1
Monaltrie House -	XCI.	3, 4
Mosstown -	LXX.	14
Muir of Dinnet -	XCII.	2
Newton Cottage -	"	1
Newton of Tullich	XCI.	4
New Kinord -	LXXXI.	11
North Auchnarran	"	2
Oakwood Cottage	XCI.	4
Pananich - -	XCII.	1
Pananich Cottage	XCI.	8
Pananich Lodge -	"	4
Pass of Ballater -	"	3
Roman Catholic Chapel - -	XCII.	2
Scurriestone -	XCI.	7
Sluievannachie -	"	"

Name of Place.	No. of Sheet.		Name of Place.	No. of Sheet.	
	6-inch scale.	25·344 in. scale.		6-inch scale.	25·344 in. scale.
Tomdarroch -	XCII.	1	Upper Corrybeg	XCI.	3
Tomnakiest -	"	"			
Tomnavone -	LXXI.	1	Woodside -	LXXXI.	2
Tullich Mill -	XCI.	4			
Turnerhall -	XCII.	1			

LONDON:
Printed by George E. Eyre and William Spottiswoode,
Printers to the Queen's most Excellent Majesty.
For Her Majesty's Stationery Office.

ORDNANCE SURVEY OF SCOTLAND.

BOOK OF REFERENCE TO THE PLAN

OF THE

PARISH OF GLENORCHY & INISHAIL,

IN THE

COUNTY OF ARGYLL,

CONTAINING 147876·183 ACRES.

MAJOR-GENERAL SIR HENRY JAMES, R.E., F.R.S., &c.,

SUPERINTENDENT OF THE ORDNANCE SURVEY.

PRINTED AT THE ORDNANCE SURVEY OFFICE, SOUTHAMPTON.

1873.

Price One Shilling.

y
g

a

d

s
e
s,

s

t

ie

EXPLANATORY REMARKS.

The Scale of the Parish Plans is the 1-2500th of the actual length on the ground, and is equal to 25·344 inches to a mile, or 3·157 chains to an inch, which is very approximately equal to one square inch to one acre, the square of 1·0018 inch being equal to one acre.

The length of each sheet is one and a-half miles, and the width one mile, the area of each sheet is therefore 960 acres.

Each enclosure has a reference number to the area which is given in this Book.

The Braces [ ] on the plans are to indicate that the spaces so braced are included under the same reference number.

The Altitudes in feet above the Mean Level of the Sea are written thus —31·4.

The Scale of the Plans of the County is 6 inches to a mile, and each sheet contains the same area as 16 sheets of the Parish Plans. There is, therefore, a double reference number to each sheet as VI. 9., the Roman Numerals referring to the County Plans, the Arabic Figures to the Parish Plans.

The following are the characters employed on the Ordnance Plans on the Scales of 1-2500 and 6 inches to a mile:—

County Names	C	Hundreds or Wards	W
Parishes	P	Townships	T
Extra Parochial	E	Division of Townships	T

Antiquities ..... ROMAN / Druidical or Saxon / Norman or Subsequent

The descriptions of the boundaries are shown by the following initials:—

Centre of Stream	*C.S.*	Centre of Fence	*C.F.*
Centre of Road	*C.R.*	Top of Cop	*T.C.*
Side of Stream or Drain	*S.S.* or *S.D.*	Centre of Wall	*C.W.*
Root of Hedge	*R.H.*	Defaced	*Def.*
Face of Wall	*F.W.*	Track of Stream	*T.S.*

Undefined ..... *Und.*

Where a change occurs in the boundaries, the symbol [o—o] is used to show the part at which the change takes place.

TABLE

FOR CONVERTING DECIMAL PARTS OF AN ACRE INTO ROODS AND PERCHES

Perches.	0 Rood.	1 Rood.	2 Roods.	3 Roods.	Perches.	0 Rood.	1 Rood.	2 Roods.	3 Roods.
0	·000	·250	·500	·750	21	·131	·381	·631	·881
1	·006	·256	·506	·756	22	·137	·387	·637	·887
2	·012	·262	·512	·762	23	·144	·394	·644	·894
3	·019	·269	·519	·769	24	·150	·400	·650	·900
4	·025	·275	·525	·775	25	·156	·406	·656	·906
5	·031	·281	·531	·781	26	·162	·412	·662	·912
6	·037	·287	·537	·787	27	·169	·419	·669	·919
7	·044	·294	·544	·794	28	·175	·425	·675	·925
8	·050	·300	·550	·800	29	·181	·431	·681	·931
9	·056	·306	·556	·806	30	·187	·437	·687	·937
10	·062	·312	·562	·812	31	·194	·444	·694	·944
11	·069	·319	·569	·819	32	·200	·450	·700	·950
12	·075	·325	·575	·825	33	·206	·456	·706	·956
13	·081	·331	·581	·831	34	·212	·462	·712	·962
14	·087	·337	·587	·837	35	·219	·469	·719	·969
15	·094	·344	·594	·844	36	·225	·475	·725	·975
16	·100	·350	·600	·850	37	·231	·481	·731	·981
17	·106	·356	·606	·856	38	·237	·487	·737	·987
18	·112	·362	·612	·862	39	·244	·494	·744	·994
19	·119	·369	·619	·869	40	·250	·500	·750	1·000
20	·125	·375	·625	·875					

N.B.—To convert Decimal Fractions of an Acre into Roods and Perches, multiply the decimal first by 4 and then by 40, preserving the same number of decimals in the product.

Examples—

A.	R.	P.	Acres.
			633·357
			4
			1·428
			40
633	1	17	17·120

A.	R.	P.	Acres.
			527·013
			4
			·052
			40
527	0	2	2·080

PARISH OF GLENORCHY AND INISHAIL,

IN THE

COUNTY OF ARGYLL.

No. on Plan.	Area in Acres.	Remarks.	No. on Plan.	Area in Acres.	Remarks.
			40	9·701	Arable, &c.
1	36·901	Foreshore.	41	9·161	Pasture, &c.
2	·824	Houses, &c.	42	·081	House, &c.
3	2·182	Rough pasture, &c.	43	10·332	Rough pasture, &c.
4	1·055	Meadow, &c.	44	·673	Road.
5	·577	Rough pasture.	45	12·934	Arable, &c.
6	3·862	Rough pasture, &c.	46	·141	Garden.
7	·558	Houses, garden, &c.	47	1·631	Loch, &c.
8	1·167	Road.	48	20·615	Arable.
9	8·511	Arable.	49	·393	Pond.
10	·198	Rough pasture.	50	19·301	Arable.
11	·515	Sand.	51	17·985	Arable, &c.
12	14·181	Pasture, &c.	52	1·128	Road.
13	·651	Road.	53	12·565	Arable, &c.
14	6·050	Tidal water.	54	1·759	Wood.
15	·515	Houses, garden, &c.	55	1·042	Pond.
16	1·359	Arable, &c.	56	15·593	Arable, &c.
17	6·648	Pasture, &c.	57	18·867	Arable, &c.
18	7·876	Pasture, &c.	58	15·044	Arable, &c.
19	1·360	Houses, gardens, &c.	59	·562	Wood.
20	5·692	Arable.	60	13·411	Pasture, &c.
21	4·303	Arable.	61	4·699	Rough pasture.
22	7·100	Arable, &c.	62	21·266	Arable, &c.
23	4·042	Arable, &c.	63	·140	Wood.
24	1·434	Stream.	64	29·162	Pasture, &c.
25	4·986	Arable, &c.	65	20·878	Arable, &c.
26	·080	Wood.	66	19·895	Rough pasture, &c.
27	4·589	Rough pasture, &c.	67	12·607	Arable, &c.
28	·433	Houses.	68	·849	Wood.
29	2·792	Pasture, &c.	69	·695	Arable.
30	1·317	Houses, gardens, &c.	70	1·475	Houses, gardens, &c.
31	6·645	Arable, &c.	71	·731	Houses, gardens, &c.
32	1·881	Road.	72	·435	Rough pasture.
33	1·326	Houses, garden, &c.	73	5·132	Pasture, &c.
34	4·316	Wood, &c.	74	1·787	Road.
35	12·212	Arable.	75	1·206	Arable.
36	3·015	Wood.	76	·091	Houses, garden, &c.
37	8·863	Pasture, &c.	77	7·739	Arable.
38	·904	Arable.	78	96·312	Rough heathy pasture, &c.
39	·159	Rough pasture, &c.			

No. on Plan.	Area in Acres.	Remarks.	No. on Plan.	Area in Acres.	Remarks.
79	54·859	Wood, &c.	130	·315	House, garden, &c.
80	·184	Houses and garden.	131	1·848	Arable, &c.
81	14·564	Meadow, arable, &c.	132	·773	Arable.
82	6·175	Rough heathy pasture, &c.	133	·494	Arable, &c.
			134	1·131	Houses, garden, &c.
83	4·127	River Nant.	135	·606	House, garden, &c.
84	4·203	Pasture, &c.	136	4·126	Arable, &c.
85	·751	Road.	137	·200	Houses, garden, &c.
86	455·015	Wood, &c.	138	1·114	Wood.
87	5·379	Road.	139	6·357	Arable.
88	2·593	Rough pasture.	140	·500	Road.
89	34·744	Stream.	141	6·709	Arable.
90	·925	Arable.	142	3·135	Arable.
91	·136	Road.	143	7·785	Rough pasture, &c.
92	·994	Arable.	144	7·622	Arable, &c.
93	2·094	Rough pasture.	145	·176	House, garden, &c.
94	2·412	Arable.	146	·046	House, garden, &c.
95	9·225	Arable, &c.	147	1·233	Wood, &c.
96	2·864	Pasture.	148	6·950	Rough pasture, &c.
97	3·974	Pasture, &c.	149	8·524	Arable, &c.
98	8·015	Rough pasture, &c.	150	5·807	Arable.
99	4·211	Rough pasture, &c.	151	2·424	Arable.
100	2·216	Arable, &c.	152	1·065	House, garden, &c.
101	1·147	Rough pasture.	153	2·809	Arable, &c.
102	·956	Arable.	154	·343	House, garden, &c.
103	3·966	Arable, &c.	155	·364	House, garden, &c.
104	3·060	Arable, &c.	156	50·651	Arable, &c.
105	3·630	Arable, &c.	157	5·785	Arable, &c.
106	·443	Arable.	158	4·419	Road.
107	1·057	Wood.	159	2·240	Arable.
108	27·987	Rough pasture, &c.	160	·362	Houses, garden, &c.
109	15·627	Rough pasture, &c.	161	1·421	Arable.
110	2·383	Stream.	162	·180	House, garden, &c.
111	5·348	Rough pasture.	163	1·049	Arable, &c.
112	18·387	Rough pasture, &c.	164	2·622	Pasture, &c.
113	15·556	Rough pasture, &c.	165	·477	Houses, gardens, &c.
114	3·264	Houses, garden, &c.	166	1·107	Arable.
115	·752	Arable.	167	1·446	Wood, &c.
116	1·609	Arable, &c.	168	17·316	Wood, &c.
117	2·395	Arable, &c.	169	·375	Rough pasture, &c.
118	·753	Houses, garden, &c.	170	·263	Houses, garden, &c.
119	3·923	Arable.	171	17·078	Wood.
120	·332	House, garden, &c.	172	14·396	Wood.
121	4·732	Arable, &c.	173	·073	Wood.
122	1·284	Arable.	174	3·258	Rough pasture.
123	2·689	Rough pasture, &c.	175	·257	Wood.
124	3·418	Wood, &c.	176	1·278	Wood.
125	1·625	Arable.	177	317·986	River Orchy.
126	1·393	Rough pasture, &c.	178	·145	Wood.
127	1·150	Arable, &c.	179	·646	Road.
128	1·111	Arable, &c.	180	23·099	Wood, &c.
129	·466	Arable, &c.	181	2·789	Arable.

No. on Plan.	Area in Acres.	Remarks.	No. on Plan.	Area in Acres.	Remarks.
182	7·886	Arable.	234	·180	Pool.
183	3·091	Arable.	235	1·880	Wood, &c.
184	1·148	Wood &c.	236	4·500	Arable, &c.
185	13·035	Arable, &c.	237	5·853	Wood.
186	3·024	Rough pasture, &c.	238	17·927	Arable, &c.
187	3·909	Houses, gardens, &c.	239	1·999	Wood.
188	10·650	Arable, &c.	240	·228	Houses, garden, &c.
189	·560	Wood, &c.	241	2·698	Rough pasture, &c.
190	10·150	Arable.	242	24·044	Arable, &c.
191	·855	Wood, &c.	243	24·667	Rough pasture, &c.
192	3·585	Arable.	244	·530	House, &c.
193	4·517	Arable.	245	5·062	Pasture.
194	·690	Houses, garden, &c.	246	5·377	Arable.
195	1·097	Rough pasture, &c.	247	·538	Wood, &c.
196	·881	Rough pasture, &c.	248	·630	Arable.
197	4·221	Arable, &c.	249	1·203	House, garden, &c.
198	4·533	Arable.	250	1·511	Pasture.
199	·168	Wood.	251	1·797	Arable, &c.
200	·381	House, &c.	252	2·579	Stream.
201	1·259	Houses, gardens, &c.	253	6·854	Arable, &c.
202	7·905	Arable, &c.	254	1·125	Free Church, &c.
203	·302	Pond.	255	·492	Wood.
204	·261	Houses, garden, &c.	256	2·082	Arable.
205	12·622	Arable, &c.	257	·433	Houses, garden, &c.
206	·462	Wood.	258	60·388	Arable, &c.
207	1·350	Rough pasture.	259	2·830	Arable, &c.
208	·526	Arable, &c.	260	9·642	Road.
209	1·098	Wood.	261	9·088	Rough heathy pasture, &c.
210	3·686	Pasture.			
211	·627	Arable, &c.	262	2·409	Arable.
212	1·638	Arable.	263	·411	House, garden, &c.
213	·689	Wood.	264	4·421	Arable.
214	1·562	Rough pasture, &c.	265	4·992	Rough heathy pasture.
215	2·112	Arable, &c.			
216	·838	Arable.	266	4·987	Rough heathy pasture.
217	·952	Arable, &c.			
218	3·456	Arable.	267	5·016	Arable, &c.
219	·470	Wood.	268	·231	House, garden, &c.
220	·437	Wood.	269	1·373	Arable, &c.
221	9·911	Arable, &c.	270	5·612	Rough heathy pasture, &c.
222	11·911	Rough pasture, &c.			
223	6·092	Arable.	271	·586	Arable.
224	·515	Wood, &c.	272	5·052	Arable.
225	5·480	Arable.	273	8·519	Arable.
226	·352	Arable, &c.	274	1·273	Houses, gardens, &c.
227	6·303	Rough pasture, &c.	275	22·248	Arable, &c.
228	1·710	Arable, &c.	276	6·899	Wood, &c.
229	8·776	Rough pasture, &c.	277	·639	Wood, &c.
230	6·041	Arable, &c.	278	2·550	Wood, &c.
231	5·059	Arable, &c.	279	2·691	Stream.
232	1·977	Houses, gardens, &c.	280	90·314	Rough heathy pasture, &c.
233	·998	Arable.			

No. on Plan.	Area in Acres.	Remarks.
281	50·501	Arable.
282	1·125	Wood, &c.
283	2·743	Arable, &c.
284	3·140	Rough pasture, &c.
285	1·802	Arable.
286	4·048	Arable.
287	1·532	Arable, &c.
288	8·024	Arable, &c.
289	·083	House and garden.
290	13·147	Arable, &c.
291	5·299	Arable, &c.
292	7·625	Arable.
293	·112	Houses, garden, &c.
294	4·897	River Lochy.
295	1·213	Arable.
296	3·301	Free Church Manse, &c.
297	6·600	Arable, &c.
298	4·724	Arable, &c.
299	3·831	Arable, &c.
300	·241	Rough heathy pasture, &c.
301	90·845	Rough heathy pasture, &c.
302	140·660	Rough heathy pasture, &c.
303	33·466	Rough pasture, &c.
304	10·157	Wood.
305	·735	Wood.
306	15·660	Wood, &c.
307	2·386	Wood.
308	20·278	Arable, &c.
309	5·232	Wood, &c.
310	1·430	Houses, garden, &c.
311	2·157	Wood, &c.
312	13·933	Arable, &c.
313	1·578	Arable.
314	2·433	Wood.
315	1·000	Arable, &c.
316	3·965	Arable.
317	2·120	Wood, &c.
318	22·463	Wood, &c.
	2914·978	

RECAPITULATION.

Area in Acres.	Remarks.
2468·878	Land.
28·760	Roads.
36·901	Foreshore.
374·389	Water.
6·050	Tidal water.
2914·978	Area of the numbered portion of the Parish.

UNNUMBERED.—Drawn principally on Six-inch Scale.

Area in Acres.	Remarks.
139436·745	Moorland, &c.
31·660	Lochan Gaineamhach (part of).
7·190	Loch West of Loch Laidon.
353·560	Loch Laidon.
24·350	Lochan Beinn Chaorach.
612·570	Loch Bà.
22·870	Abhain Bà.
60·060	Lochan na Stainge.
8·965	Lochan Diore an Tollain (part of).
37·280	River Bà (part of).
7·410	Loch North of Lochan Mhic Pheadair Ruaidh.
8·150	Lochan Mhic Pheadair Ruaidh.
34·170	Loch Buidhe.
10·430	Loch West of Lochan na Stainge.
183·240	Lochan na h-achlaise.
6·240	Dubh Lochain (West).
5·100	Dubh Lochain (East)
13·995	Dubh Lochan (South).
65·495	Water of Tulla.
16·820	Loch S.E. of Meall Beag.
697·340	Loch Tulla.
20·290	Lochan na h-Iuruiche.
84·640	Loch Dochard.
48·145	Abhainn Shira.
68·880	River Strae.
6·680	Lochan Uaine.

No. on Plan.	Area in Acres.	Remarks.	No. on Plan.	Area in Acres.	Remarks.
	6·190	Lochan Coire Ghoridh.		9·040	Lochan Stacain.
	39·030	Lochan Bhe.		70·620	Small lochs.
	2865·340	Loch Awe (part of).			
	6·820	Loch S. of Beinn Bhoidheach.		144961·205	Area unnumbered.
				2914·978	Area numbered.
	11·860	Lochan na Cuaig.			
	46·240	Loch Tromlee (half of).		147876·183	Total area of the Parish
	15·270	Loch na Gealaich.			
	18·520	Lochan na Cruaiche.			

RECAPITULATION FOR THE PARISH.

141905·623	Land.
28·760	Roads.
36·901	Foreshore.
5898·849	Water.
6·050	Tidal water.
147876·183	Total area of the Parish of Glenorchy and Inishail, in the County of Argyll.

INDEX TO PLACES

IN THE

PARISH OF GLENORCHY & INISHAIL.

COUNTY OF ARGYLL.

Name of Place.	No. of Sheet. 6-inch scale.	No. of Sheet. 25·344 in. scale.
Auchalosgainn	CI.	12
Brochroy	LXXXVIII.	13
Bonawe	,,	14
Barr a' Chaistoalain	CI.	12
Brackley	CII.	9
Corf house	LXXXVIII.	14
Croit-an-tuim	CI.	12
Clachan Disart	,,	12
Church	,,	12
Craig House	CII.	5
Craig Farm	,,	5
Corryghoil.....	,,	5
Croft	,,	9
Croit a' Chruaidh-ghràine	,,	9
Edindonich	CI.	8
Free Church	,,	12
F. C. Manse	CII.	9
Gortan an Raithaid	CI.	12
Ichrachan	C.	2
Inverlochy.....	CII.	5
Lorn Furnace	LXXXVIII.	14
Laganbuidhe.....	CI.	8
Larach-a'-phuile ..	,,	8
Marg-a'-mhuilinn ..	,,	12
Marg-dhubh	,,	12
Manse	,,	12
Post Office.....	,,	8
Police Station	,,	12
Roin a chlachain ..	,,	12
Sròn-mhial-choin ..	,,	8
School	,,	12
Taymore	LXXXVIII.	14
Upper Kinachrea-chan	CI.	12
Whitehouse	,,	8

ORDNANCE SURVEY OF SCOTLAND.

BOOK OF REFERENCE TO THE PLAN

OF THE

PARISH OF GOLSPIE,

IN THE

COUNTY OF SUTHERLAND,

CONTAINING 21193·623 ACRES.

MAJOR-GENERAL SIR HENRY JAMES, R.E., F.R.S., &c.,

SUPERINTENDENT OF THE ORDNANCE SURVEY.

PRINTED AT THE ORDNANCE SURVEY OFFICE, SOUTHAMPTON.

1873.

Price One Shilling.

d,
ry
ıg

ea

ed

ns
ıce
ıs,

es,

les

N

T

T

nt

F.
C.
W.
ef.
S.

the

EXPLANATORY REMARKS.

The Scale of the Parish Plans is the 1-2500th of the actual length on the ground, and is equal to 25·344 inches to a mile, or 3·157 chains to an inch, which is very approximately equal to one square inch to one acre, the square of 1·0018 inch being equal to one acre.

The length of each sheet is one and a-half miles, and the width one mile, the area of each sheet is therefore 960 acres.

Each enclosure has a reference number to the area which is given in this Book.

The Braces [/] on the plans are to indicate that the spaces so braced are included under the same reference number.

The Altitudes in feet above the Mean Level of the Sea are written thus —31·4.

The Scale of the Plans of the County is 6 inches to a mile, and each sheet contains the same area as 16 sheets of the Parish Plans. There is, therefore, a double reference number to each sheet as VI. 9., the Roman Numerals referring to the County Plans, the Arabic Figures to the Parish Plans.

The dimensions of the sheets on the Six-inch scale being four miles by six miles, the area is twenty-four square miles, equal to 15,360 acres.

The following are the characters employed on the Ordnance Plans on the Scales of 1-2500 and 6 inches to a mile:—

County Names	C	Hundreds or Wards	W
Parishes	P	Townships	T
Extra Parochial	E	Division of Townships	T

Antiquities ..... ROMAN / Druidical or Saxon / Mediæval or Subsequent

The descriptions of the boundaries are shown by the following initials:—

Centre of Stream	*C.S.*	Centre of Fence	*C.F.*
Centre of Road	*C.R.*	Top of Cop	*T.C.*
Side of Stream or Drain	*S.S.* or *S.D.*	Centre of Wall	*C.W.*
Root of Hedge	*R.H.*	Defaced	*Def.*
Face of Wall	*F.W.*	Track of Stream	*T.S.*

Undefined ..... *Und.*

Where a change occurs in the boundaries, the symbol [o—o] is used to show the part at which the change takes place.

TABLE

FOR CONVERTING DECIMAL PARTS OF AN ACRE INTO ROODS AND PERCHES

Perches.	0 Rood.	1 Rood.	2 Roods.	3 Roods.	Perches.	0 Rood.	1 Rood.	2 Roods.	3 Roods.
0	·000	·250	·500	·750	21	·131	·381	·631	·881
1	·006	·256	·506	·756	22	·137	·387	·637	·887
2	·012	·262	·512	·762	23	·144	·394	·644	·894
3	·019	·269	·519	·769	24	·150	·400	·650	·900
4	·025	·275	·525	·775	25	·156	·406	·656	·906
5	·031	·281	·531	·781	26	·162	·412	·662	·912
6	·037	·287	·537	·787	27	·169	·419	·669	·919
7	·044	·294	·544	·794	28	·175	·425	·675	·925
8	·050	·300	·550	·800	29	·181	·431	·681	·931
9	·056	·306	·556	·806	30	·187	·437	·687	·937
10	·062	·312	·562	·812	31	·194	·444	·694	·944
11	·069	·319	·569	·819	32	·200	·450	·700	·950
12	·075	·325	·575	·825	33	·206	·456	·706	·956
13	·081	·331	·581	·831	34	·212	·462	·712	·962
14	·087	·337	·587	·837	35	·219	·469	·719	·969
15	·094	·344	·594	·844	36	·225	·475	·725	·975
16	·100	·350	·600	·850	37	·231	·481	·731	·981
17	·106	·356	·606	·856	38	·237	·487	·737	·987
18	·112	·362	·612	·862	39	·244	·494	·744	·994
19	·119	·369	·619	·869	40	·250	·500	·750	1·000
20	·125	·375	·625	·875					

N.B.—To convert Decimal Fractions of an Acre into Roods and Perches, multiply the decimal first by 4 and then by 40, preserving the same number of decimals in the product.

Examples—

A. R. P.	Acres.	A. R. P.	Acres.
	633·357		527·013
	4		4
	1·428		·052
	40		40
633 1 17	17·120	527 0 2	2·080

PARISH OF GOLSPIE,

IN THE

COUNTY OF SUTHERLAND.

No. on Plan.	Area in Acres.	Description.	No. on Plan.	Area in Acres.	Description.
1	1·215	Houses, garden, &c.	39	·349	Pasture.
2	5·071	Arable.	40	·331	Pasture.
3	4·906	Arable.	41	3·614	Arable, &c.
4	1·590	Arable, heathy pasture, &c.	42	·315	Arable.
			43	5·308	Arable, &c.
5	2·426	Arable, rough pasture, &c.	44	5·037	Arable, &c.
			45	·347	Arable & rough pasture.
6	1·483	Arable, rough pasture, &c.	46	2·477	Heathy pasture.
7	·933	Arable.	47	3·181	Arable, &c.
8	1·277	Rough pasture & arable.	48	·386	Houses, arable, &c.
9	·172	Houses, garden, &c.	49	1·442	Arable & heathy pasture.
10	1·855	Heathy pasture and arable.	50	·389	House, garden, arable, &c.
11	·589	Arable, &c.			
12	·256	Houses, garden, &c.	51	4·038	Wood.
13	·530	Pasture.	52	22·193	Wood.
14	·179	Pasture.	53	·150	House & garden.
15	·983	Pasture.	54	3·095	Rough pasture.
16	23·274	Pasture.	55	2·032	Arable.
17	3·432	Pasture.	56	·841	Arable.
18	10·954	Arable.	57	2·545	Rough & heathy pasture.
19	3·827	Arable, road, &c.			
20	15·677	Arable.	58	·106	Houses, garden, &c.
21	1·420	Pasture.	59	·654	Arable, &c.
22	·317	Pasture.	60	1·303	Arable, &c.
23	59·196	Wood.	61	·162	House, garden, &c.
24	7·373	Arable.	62	·121	Arable.
25	1·695	Pasture & road.	63	1·254	Arable, heathy pasture, &c.
26	20·607	Arable.			
27	26·751	Pasture, wood, &c.	64	·095	Arable.
28	·496	Arable, &c.	65	1·157	Arable.
29	·254	Wood.	66	·092	Houses, garden, &c.
30	1·387	Wood.	67	10·149	Wood.
31	1·399	Arable.	68	1·355	Arable, house, &c.
32	2·317	Arable.	69	·211	Arable.
33	2·089	Arable, &c.	70	·869	Arable.
34	2·128	Arable.	71	·467	Houses, heathy pasture, &c.
35	2·221	Arable.			
36	1·589	Houses, garden, &c.	72	·672	Arable & heathy pasture.
37	1·167	Road.			
38	·250	Rough pasture, &c.	73	·726	Arable.

No. on Plan.	Area in Acres.	Description.
74	·241	House, garden, &c.
75	·231	Arable.
76	3·937	Wood.
77	·412	Arable & house.
78	2·113	Arable.
79	6·793	Rough pasture, whins, &c.
80	2·726	Wood.
81	3·632	Arable.
82	·219	House, garden, &c.
83	·632	Arable, houses, &c.
84	·331	Arable.
85	·836	Arable & rough pasture.
86	2·305	Arable.
87	·160	House, garden, &c.
88	1·522	Arable.
89	·826	Arable.
90	·368	Houses, garden, &c.
91	·512	Arable, house, &c.
92	·521	Arable.
93	·200	Houses, gardens, &c.
94	·333	Arable & house.
95	·509	Arable & house.
96	·284	Arable.
97	·191	Houses, garden, &c.
98	·328	Arable.
99	1·037	Arable.
99a	42·523	Wood.
100	·827	Arable & houses.
101	·588	Arable.
102	·918	Arable.
103	·500	Road.
104	·548	Arable.
105	·348	Arable.
106	·572	Arable.
107	·402	Arable.
108	1·853	Arable, house, garden, &c.
109	4·516	Road.
110	8·843	Arable & rough pasture.
111	12·028	Arable.
112	10·322	Golspie Burn (part of).
113	1·721	Arable, &c.
114	·549	Road.
115	4·293	Arable.
116	2·228	Arable & rough pasture.
117	·803	Arable.
118	1·098	Arable.
119	·689	Houses, garden, &c.
120	2·871	Arable.
121	1·066	Rough pasture and house.
122	2·840	Wood.
123	2·354	Arable.
124	3·469	Arable, heathy pasture, &c.
125	·132	Houses, garden, &c.
126	·360	Arable, &c.
127	3·637	Heathy pasture, whins, &c.
128	2·337	Arable & heathy pasture.
129	·210	Arable.
130	·351	Arable.
131	1·632	Arable & heathy pasture.
132	1·595	Arable.
133	·347	Arable.
134	·541	Houses, arable, &c.
135	·249	Arable.
136	·435	Arable, &c.
137	·532	Arable, &c.
138	·162	Pasture, &c.
139	·107	Arable.
140	·407	Arable.
141	·618	Pasture and heathy pasture.
142	·212	Arable.
143	·128	Arable.
144	·148	Arable.
145	·826	Arable & rough pasture.
146	·420	Arable.
147	·161	Rough pasture.
148	·290	Rough pasture.
149	·259	Rough pasture.
150	·437	Arable.
151	·220	Arable, houses, &c.
152	1·224	Arable & rough pasture.
153	·174	Arable.
154	1·782	Arable, &c.
155	6·818	Heathy pasture, &c.
156	·247	Arable.
157	·473	Rough pasture, house, &c.
158	·483	Arable & heathy pasture.
159	·806	Arable & rough pasture.
160	4·109	Heathy pasture, arable, &c.
161	·212	Arable.

No. on Plan.	Area in Acres.	Description.
162	·372	Houses, garden, &c.
163	1·061	Arable.
164	1·944	Arable, &c.
165	4·007	Arable & rough pasture.
166	·139	House & pasture.
167	1·134	Rough pasture.
168	·200	House & arable.
169	1·007	Road.
170	1·622	Arable.
171	·136	Houses, garden, &c.
172	1·316	Arable.
173	1·883	Arable.
174	7·160	Heathy pasture, arable, &c.
175	·270	Houses, gardens, &c.
176	3·836	Arable, heathy pasture, &c.
177	1·687	Arable, house, garden, &c.
178	2·967	Road.
179	1·288	Pasture.
180	20·918	Wood.
181	36·226	Wood.
182	11·710	Pasture.
183	18·524	Wood.
184	·152	Curling pond.
185	51·800	Pasture, wood, &c.
186	·667	Wood.
187	1·397	Arable.
188	2·168	Arable, rough pasture, & house.
189	·410	Arable.
190	1·853	Arable & rough pasture.
191	·265	Arable, &c.
192	1·056	Heathy pasture.
193	·158	Garden.
194	1·286	Heathy pasture, arable, &c.
195	·101	Arable.
196	·541	Arable.
197	·420	Rough pasture.
198	·227	Arable.
199	·682	Arable.
200	2·068	Arable & rough pasture.
201	1·035	Rough pasture and house.
202	·461	Arable, house, garden, &c.
203	·211	Heathy pasture.
204	·388	Arable & rough pasture.
205	·967	Arable & heathy pasture.
206	·253	Houses, gardens, &c.
207	·222	Arable.
208	1·851	Arable, rough pasture, &c.
209	6·484	Heathy & rough pasture, &c.
210	·395	Arable & rough pasture.
211	·164	Houses, gardens, &c.
212	3·456	Wood.
213	28·404	Arable, rough pasture, &c.
214	13·398	Arable, rough pasture, &c.
215	10·489	Arable & wood.
216	·363	Houses, garden, &c.
217	·170	Garden.
218	·426	Wood.
219	6·736	Arable.
220	7·982	Houses, gardens, &c.
221	·240	Mill dam.
222	2·715	Arable & pasture.
223	37·172	Arable, &c.
224	·718	House, garden, &c.
225	1·193	Wood, &c.
226	2·778	Wood, &c.
227	19·351	Arable, &c.
228	4·946	Wood.
229	14·184	Wood.
230	·453	Wood.
231	33·140	Pasture, &c.
232	·508	Wood.
233	18·122	Pasture, &c.
234	1·748	Wood.
235	43·616	Arable.
236	20·534	Pasture, &c.
237	·230	House, garden, &c.
238	14·153	Road.
239	34·388	Pasture.
239a	12·008	Wood.
240	·172	Wood.
241	·407	Wood.
242	31·395	Arable.
243	·490	House, garden, &c.
244	1·435	Wood.
245	1131·091	Wood & heathy pasture.
246	1·471	Wood.
247	6·766	Houses, gardens, &c.
248	12·800	Arable.
249	13·004	Arable.

No. on Plan.	Area in Acres.	Description.	No. on Plan.	Area in Acres.	Description.
250	·357	House & garden.	299	·108	Pond.
251	1·480	Arable.	300	·716	House, garden, and arable.
252	157·699	Pasture, shingle, &c.			
253	1·241	Pasture.	301	21·754	Arable, whins, &c.
254	·539	House, gardens, &c.	302	3·159	Houses, garden, &c.
255	·547	Arable, house, &c.	302a	1·002	Arable, &c.
256	5·708	Arable.	303	7·658	Arable, &c.
257	·245	House & garden.	304	·393	Rough pasture, &c.
258	1·435	Arable.	305	1·306	Wood & garden.
259	·822	Arable.	306	7·255	Pasture.
260	1·334	Arable, &c.	307	7·411	Wood.
261	·392	Houses, garden, &c.	308	2·032	Wood.
262	·223	Arable.	309	23·197	Wood.
263	19·832	Pasture, &c.	310	57·139	Wood.
264	·093	Waste.	311	1·360	Wood.
265	10·092	Arable.	312	16·265	Arable, &c.
266	·350	Waste.	313	·162	Rough pasture, &c.
267	19·883	Arable.	314	3·424	Houses, garden, &c.
268	·322	Rough pasture.	315	5·580	Arable.
269	·487	River Fleet (part of).	316	5·635	Arable.
270	7·263	Marsh.	317	5·945	Arable.
271	33·110	Arable.	318	5·932	Arable.
272	10·564	Arable.	319	·715	Pasture.
273	5·516	Arable.	320	6·077	Wood.
274	18·885	Arable.	321	·644	Pasture.
275	14·983	Arable.	322	·449	Rough pasture.
276	1·307	Rough pasture, &c.	323	·339	Houses & garden.
277	22·858	Rough pasture, wood, &c.	324	1·148	Arable.
			325	1·585	Sheds, wood, yard, &c.
278	36·482	Arable.	326	·563	Wood.
279	3·401	Arable.	327	14·055	Pasture.
280	3·265	Houses, garden, &c.	328	3·049	Arable.
281	·100	House & garden.	329	3·634	Arable.
282	1·417	Houses, ornamental ground, &c.	330	2·552	Arable.
			331	2·617	Arable.
283	1·778	Pasture.	332	2·059	Arable.
284	·689	Wood & rough pasture.	333	1·906	Arable.
285	1·034	Pasture.	334	4·101	Arable.
286	5·461	Arable.	335	·168	House & garden.
287	33·496	Arable.	336	·145	Wood.
288	4·123	Rough pasture.	337	5·391	Arable.
289	5·053	Rough pasture.	338	6·814	Arable.
290	5·369	Road.	339	1·634	Wood.
291	71·680	Loch Lundie.	340	9·468	Arable.
292	63·588	Wood.	341	1·133	Road.
293	·677	House, garden, and arable.	342	3·751	Wood.
			343	9·420	Arable, &c.
294	·485	Arable & garden.	344	·599	Arable, rough pasture, &c.
295	18·987	Arable, &c.			
296	·563	Arable.	345	17·417	Arable.
297	·505	Arable, house, &c.	346	·823	Arable & garden.
298	1027·887	Wood, heathy pasture, &c.	347	·985	Arable.
			348	8·569	Arable.

No. on Plan.	Area in Acres.	Description.	No. on Plan.	Area in Acres.	Description.
349	7·147	Arable.	397	1·540	Rough pasture, &c.
350	10·083	Arable.	398	8·053	Pasture.
351	10·576	Arable.	399	·799	Pasture.
352	10·614	Arable.	400	·755	Wood.
353	12·284	Arable.	401	3·403	Houses, garden, &c.
354	3·698	Wood.	402	·298	Mill dam.
355	2·128	Road.	403	·938	Wood.
356	2·784	Arable.	404	2·660	Wood.
357	3·581	Arable.	405	2·978	Pasture.
358	3·841	Arable.	406	1·211	Wood.
359	4·135	Arable.	407	·697	Rough pasture, wood, &c.
360	2·725	Pasture.			
361	7·527	Arable & rough pasture.	408	·678	Pond.
			409	·240	House, sheds, &c.
362	7·438	Arable.	410	1·435	Nursery.
363	2·671	Arable.	411	1·034	Wood.
364	2·824	Arable.	412	·919	Wood.
365	8·592	Arable.	413	·487	Houses, garden, &c.
366	1·049	Houses, stackyard, &c.	414	3·533	Pasture, house, &c.
367	9·551	Arable, pond, &c.	415	·623	Wood.
368	8·253	Arable.	416	·268	House & garden.
369	10·316	Arable.	417	74·031	Wood.
370	·170	Houses, garden, &c.	418	36·003	Pasture, shingle, &c.
371	2·121	Arable & rough pasture.	419	2·345	Nursery.
			420	7·925	Ornamental ground.
372	4·244	Arable.	421	32·639	Ornamental ground.
373	4·396	Arable.	422	·527	House & drying green.
374	4·466	Arable.	423	15·328	Houses, garden, ornamental ground, &c.
375	4·428	Arable.			
376	4·525	Wood.	424	17·986	Ornamental ground, &c.
377	2·500	Houses, gardens, &c.			
378	·711	Pasture.	425	50·149	Wood, &c.
379	·255	House, shed, &c.	426	3·857	Water.
380	6·287	Arable, &c.	427	172·192	Wood, rough pasture, &c.
381	5·392	Arable.			
382	·533	School & playground.	428	14·557	River Fleet (part of).
383	1·142	Church & graveyard.	429	·598	Water.
384	·114	House, rough pasture, &c.	430	8·291	Rough pasture, &c.
			431	6·008	Pasture.
385	·740	Houses, gardens, &c.	432	3·878	Rough pasture, &c.
386	·871	Pasture.	433	17·864	Wood & marsh.
387	2·000	Houses, gardens, &c.	434	1·173	Heathy pasture, garden, &c.
388	·552	Road.			
389	1·304	Houses, garden, &c.	435	·586	Houses, garden, &c.
390	5·726	Arable.	436	71·921	Wood.
391	3·848	Arable.	437	7·726	Loch a' Vicair.
392	·228	House, garden, &c.	438	42·037	Arable.
393	·254	Tidal water (Golspie Burn—part of).	439	9·608	Arable.
			440	1·534	Pasture.
394	1·726	Rough pasture, house, &c.	441	62·792	Arable.
			442	3·354	Rough pasture, whins, &c.
395	·215	Garden.			
396	·850	House, garden, &c.	443	10·951	Wood.

No. on Plan.	Area in Acres.	Description.	No. on Plan.	Area in Acres.	Description.
444	·190	Rough pasture and whins.	491	·186	Road.
			492	·184	Road.
445	24·577	Arable.	493	17·978	Arable.
446	2·152	Wood, &c.	494	76·445	Railway.
447	·627	Pond.	495	15·183	Arable.
448	13·788	Pasture, &c.	496	32·135	Arable.
449	·217	House, gardens, &c.	497	37·704	Arable.
450	·170	House, gardens, &c.	498	31·045	Arable.
451	·282	House, garden, &c.	499	32·225	Arable.
452	3·165	Wood, &c.	500	10·720	Arable.
453	13·178	Arable.	501	20·845	Arable.
454	·314	Road.	502	·431	House & garden.
455	·322	Houses, garden, &c.	503	32·204	Arable, rough pasture, &c.
456	1·565	Arable & rough pasture.	504	·629	Houses, gardens, &c.
457	·546	Arable.	505	3·899	Arable, rough pasture, &c.
458	9·933	Wood.			
459	2·115	Arable.	506	5·432	Arable.
460	13·078	Arable.	507	45·460	Arable & whins.
461	57·835	Arable.	508	18·390	Arable.
462	2·784	Road.	509	19·188	Arable.
463	45·545	Arable.	510	18·614	Arable.
464	15·144	Arable.	511	·497	House & garden.
465	17·232	Arable.	512	6·273	Arable, &c.
466	·797	Arable.	513	·282	Road.
467	1·217	Arable.	514	25·790	Arable, &c.
468	1·541	Arable, &c.	515	39·445	Arable, &c.
469	4·879	Houses, garden, &c.	516	3·923	Rough pasture.
470	4·285	Arable.	517	2·660	Wood, shingle, garden, &c.
471	13·899	Road.			
472	24·857	Arable & rough pasture.	518	·687	Pond.
			519	6·872	Wood & marsh.
473	21·529	Arable, rough pasture, &c.	520	7·502	Pasture, &c.
			521	423·884	Tidal water (Loch Fleet—part of).
474	·415	Rough pasture, &c.			
475	39·982	Arable & rough pasture.	522	380·752	Wood, rough pasture, &c.
476	8·447	Arable, &c.	523	1·274	Arable & wood.
477	·379	Wood.	524	·647	House, garden, and arable.
478	15·521	Arable.			
479	26·504	Arable.	525	18·275	Arable.
480	·081	Sheepfold.	526	16·570	Arable.
481	21·854	Arable.	527	18·748	Arable.
482	29·087	Arable, road, &c.	528	104·944	Wood & rough pasture.
483	25·556	Arable & road.			
484	14·305	Arable & road.	529	38·001	Wood.
485	9·482	Arable.	530	9·584	Road.
486	2·539	Arable.	531	1·769	Tidal water (Culmailie Burn).
487	1·990	Wood.			
488	32·101	Arable, rough pasture, &c.	532	15·920	Heathy pasture, wood, &c.
489	34·340	Arable.	533	4·330	Arable.
490	5·976	Houses, gardens, &c.	534	4·820	Arable.

No. on Plan.	Area in Acres.	Description.
535	4·081	Arable.
536	7·754	Arable.
537	·646	House, garden, &c.
538	6·709	Heathy pasture, &c.
539	13·048	Arable.
540	2·283	Loch Unes.
541	579·540	Rough pasture, wood, &c.
542	768·577	Foreshore.
543	3·912	Arable, &c.
544	5·976	Arable.
545	53·039	Rough pasture, &c.
546	·707	House, garden, and arable.
547	·991	House, garden, and arable.
548	·881	Houses, gardens, and arable.
549	·289	House, yard, &c.
550	·304	Houses, &c.
551	1·141	House, gardens, and arable.
552	83·210	Rough pasture and shingle.
	23·914	Houses, roads, gardens, &c. (Village of Golspie).
	8681·882	

RECAPITULATION.

Area in Acres.	Description.
7235·379	Land.
61·274	Roads.
76·445	Railways.
114·300	Water.
768·577	Foreshore.
425·907	Tidal water.
8681·882	Area of the numbered part of the Parish.

UNNUMBEBED

(PRINCIPALLY SIX-INCH SCALE).

Area in Acres.	Description.
12384·965	Moorland, &c.
17·235	Loch na Fuar-laraiche.
83·661	Loch nan Còrn.
11·950	Loch an t-Salachaidh.
13·930	Loch nan Caorach.
12511·741	Area of the unnumbered part of the Parish.

RECAPITULATION FOR THE PARISH.

Area in Acres.	Description.
19620·344	Land.
61·274	Roads.
76·445	Railways.
241·076	Water.
768·577	Foreshore.
425·907	Tidal water.
21193·623	Total area of the Parish of Golspie, in the County of Sutherland.

INDEX TO PLACES

IN THE

PARISH OF GOLSPIE.

COUNTY OF SUTHERLAND.

Name of Place.	No. of Sheet. 6-inch scale.	No. of Sheet. 25·344 in. scale.
Aberseross	CIV.	12
Alma Cottage	CV.	11
Backies	,,	3, 7
Baddan	,,	13
Balblair	CX.	2
Burn Cottage	CV.	11
Chureh (on site of St. Andrew's Chapel)	,,	11
Custom House	CX.	6
Drummuie	CV.	10
Dunrobin Castle	,,	12
Dunrobin Cottage ..	,,	8
Dunrobin Mains	,,	7, 8
Dunrobin Station ..	,,	8
Duteh Cottage	,,	7
Ferry Links	CX.	2, 6
Flagstaff Lodge	CV.	11
Golspie	,,	11
Golspie Links	,,	14, 15
Golspie Mills	,,	11
Golspie Station	,,	11
Golspietower	,,	7, 11
Glebe	,,	11
Grosvenor Villa	,,	11
Harbour	CX.	6
Kirkton	CV.	14
Littleferry	CX.	6
Market Stance ...	CV.	11
Mellaig	,,	8
Morvieh House	CIV.	12
Museum.....	CV.	12
Police Station	,,	11
Rhives	,,	11
Shore Cottage	,,	11
Sputie	CVI.	5
Strath Lundie	CV.	9
Strath Fleet	CIV.	12, 16
Strathsteven	CVI.	5
Strathsteven Cottage	,,	5
Sutherland Railway	CV.	13, 14
Uppat	,,	8
Uppat Lodge.....	CVI.	5
Volunteers' Drill Hall	CV.	11

ORDNANCE SURVEY OF SCOTLAND.

BOOK OF REFERENCE TO THE PLAN

OF THE

PARISH OF GOVAN,

CONTAINING 6940·778 ACRES,

IN THE

COUNTIES OF LANARK & RENFREW;

ALSO THE

PARISH OF GORBALS,

CONTAINING 28·489 ACRES,

IN THE

COUNTY OF LANARK.

COLONEL SIR HENRY JAMES, R.E., F.R.S., F.G.S., &c.,

SUPERINTENDENT OF THE ORDNANCE SURVEY.

PRINTED AT THE ORDNANCE SURVEY OFFICE, SOUTHAMPTON.

1861.

Price Two Shillings and Sixpence.



Face of Wall ..... *F. W.* | Track or Stream ..... *T. S.*
Undefined ..... *Und.*

Where a change occurs in the boundaries, the symbol [o—o] is used to shew the part at which the change takes place.

EXPLANATORY REMARKS.

The Scale of the Parish Plans is the 1-2500th of the actual length on the ground, and is equal to 25·344 inches to a mile, which is very approximately equal to one square inch to one acre, the square of 1·0018 inch being equal to one acre.

The length of each sheet is 1½ miles, and the width 1 mile, the area of each sheet is therefore 960 acres.

Each enclosure has a reference number to the area which is given in this Book.

The Braces (*f*) on the plans are to indicate that the spaces so braced are included under the same reference number.

The Altitudes in feet above the Mean Level of the Sea are written thus—31·4.

The Scale of the Plans of the County is 6 inches to a mile, and each sheet contains the same area as 16 sheets of the Parish Plans. There is therefore a double reference number to each sheet, as VI. 9., the Roman Numerals referring to the County Plans, the Arabic Figures to the Parish Plans.

The following are the characters employed on the Ordnance Plans on the Scales of 1-2500, and 6 inches to a mile:—

County Names	C	Hundreds or Wards	W
Parishes	P	Townships	T
Extra Parochial	E	Division of Townships	T

Antiquities ..... { ROMAN / Druidical or Saxon / Norman or Subsequent

The descriptions of the boundaries are shewn by the following initials:—

Centre of Stream	*C. S.*	Centre of Fence	*C. F.*
Centre of Road	*C. R.*	Top of Cop	*T. C.*
Side of Stream or Drain	*S. S.* or *S. D.*	Centre of Wall	*C. W.*
Root of Hedge	*R. H.*	Defaced	*Def.*
Face of Wall	*F. W.*	Track of Stream	*T. S.*
Undefined			*Und.*

Where a change occurs in the boundaries, the symbol [o—o] is used to shew the part at which the change takes place.

TABLE

FOR CONVERTING DECIMAL PARTS OF AN ACRE INTO ROODS AND PERCHES.

Perches.	0 Rood.	1 Rood.	2 Roods.	3 Roods.
0	0·000	0·250	0·500	0·750
1	0·006	0·256	0·506	0·756
2	0·012	0·262	0·512	0·762
3	0·019	0·269	0·519	0·769
4	0·025	0·275	0·525	0·775
5	0·031	0·281	0·531	0·781
6	0·037	0·287	0·537	0·787
7	0·044	0·294	0·544	0·794
8	0·050	0·300	0·550	0·800
9	0·056	0·306	0·556	0·806
10	0·062	0·312	0·562	0·812
11	0·069	0·319	0·569	0·819
12	0·075	0·325	0·575	0·825
13	0·081	0·331	0·581	0·831
14	0·087	0·337	0·587	0·837
15	0·094	0·344	0·594	0·844
16	0·100	0·350	0·600	0·850
17	0·106	0·356	0·606	0·856
18	0·112	0·362	0·612	0·862
19	0·119	0·369	0·619	0·869
20	0·125	0·375	0·625	0·875
21	0·131	0·381	0·631	0·881
22	0·137	0·387	0·637	0·887
23	0·144	0·394	0·644	0·894
24	0·150	0·400	0·650	0·900
25	0·156	0·406	0·656	0·906
26	0·162	0·412	0·662	0·912
27	0·169	0·419	0·669	0·919
28	0·175	0·425	0·675	0·925
29	0·181	0·431	0·681	0·931
30	0·187	0·437	0·687	0·937
31	0·194	0·444	0·694	0·944
32	0·200	0·450	0·700	0·950
33	0·206	0·456	0·706	0·956
34	0·212	0·462	0·712	0·962
35	0·219	0·469	0·719	0·969
36	0·225	0·475	0·725	0·975
37	0·231	0·481	0·731	0·981
38	0·237	0·487	0·737	0·987
39	0·244	0·494	0·744	0·994
40	0·250	0·500	0·750	1·000

N.B.—To convert Decimal Fractions of an Acre into Roods and Perches, multiply the decimal first by 4 and then by 40, preserving the same number of decimals in the product.

Example 1.

633·357 Acres.
4
1·428
40
A. R. P. 633 1 17 ..... 17·120

Example 2.

527·013 Acres.
4
·052
40
A. R. P. 527 0 2 ..... 2·080

PARISH OF GOVAN,

IN THE

COUNTY OF LANARK.

No. of Sheet.	No. on Plan.	Area in Acres.	Description.
V. 7.	1	·134	House, garden, & shed.
,,	2	·369	Pasture, filter, mill lade, &c.
,,	3	1·284	Arable, slope, reservoir, &c.
,,	4	·978	Arable.
		2·765	Area of Govan Parish, in the County of Lanark, within the Parliamentary Boundary of Renfrew.
V. 4.	5	·247	Plantation.
,,	6	5·687	Arable.
,,	7	8·825	Arable & road.
VI. 1.	8	·078	Strip.
,,	9	3·615	Arable.
,,	10	·631	Houses & garden.
,,	11	1·353	Refuse, &c.
,,	12	·124	Houses.
,,	13	·213	Pasture & road.
,,	14	1·102	Arable & road.
,,	15	·077	Strip.
,,	16	4·855	Arable & road.
,,	17	4·828	Arable.
,,	18	1·003	Ironstone pit, pond, sheds, &c.
,,	19	·068	House & garden.
,,	20	·410	Pasture & railway.
,,	21	12·033	Arable.
,,	22	1·107	Private railway.
,,	23	19·377	Arable & road.
,	24	·016	House.
,,	25	·876	Plantation.
,,	26	·056	Arable.
,,	27	1·155	Plantation, slope, & road.
,,	28	6·038	Arable, road, & slope.
,,	29	·893	Plantation.
,,	30	2·047	Waste, coal pit, road, refuse, &c.
,,	31	·183	Houses, yards, &c.
,,	32	·181	House & garden.
,,	33	·384	Arable.
		77·462	*Carried forward.*

No. of Sheet.	No. on Plan.	Area in Acres.	Description.
		77·462	*Brought forward.*
VI. 1.	34	·949	Parish road.
,,	35	4·122	Pasture, waste, slope, & road.
,,	36	2·179	Forth & Clyde Canal (part of).
,,	37	·692	Towing path.
,,	38	11·474	Arable.
,,	39	·534	Rough pasture, slope, & trees.
,,	40	·017	House & garden.
,,	41	11·042	Arable & road.
,,	42	·022	Plantation.
,,	43	·037	Plantation.
,,	44	3·622	Arable, &c.
,,	45	·303	Occupation road.
,,	46	·205	Plantation.
,,	47	1·184	Woody slope.
,,	48	·068	House, garden, &c. (T. P.).
,,	49	·053	Turnpike road.
,,	50	·592	Arable.
,,	51	1·209	Old pit (ironstone), refuse, &c.
,,	52	2·501	Turnpike road.
,,	53	6·217	Arable.
,,	54	9·626	Arable & old coal pit.
,,	55	9·012	Arable.
,,	56	1·628	Ironstone pit, house, pond, &c.
,,	57	·953	Arable & road.
,,	58	·872	Old pit, pond, refuse, &c.
,,	59	13·503	Arable.
,,	60	34·872	Arable, trees, & shed.
,,	61	·904	Ironstone pit, railway, pasture, &c.
,,	62	·138	House & garden.
,,	63	19·702	Arable, road, slope, & whins.
,,	64	·816	Plantation.
,,	65	9·215	Arable.
,,	66	10·936	Arable.
,,	67	10·479	Arable.
,,	68	2·795	Parish road.
,,	69	·431	Balgray, homestead, garden, &c
,,	70	·497	Occupation road.
,,	71	3·592	Arable.
,,	72	·034	Plantation.
,,	73	2·987	Arable.
,,	74	5·127	Arable.
,,	75	·253	Mansion, &c. (Kelvindale House).
,,	76	1·399	Ornamental ground, trees, road, &c
,,	77	·662	House, garden, & glass house.
,,	78	·811	Garden, reservoirs, & filter.
,,	79	·394	Houses, yards, &c.
,,	80	·229	Woody slope & road.
,,	81	·858	Public road.
,,	82	·586	Mill lade.
,,	83	5·511	Waste or pasture, road, pond, &c.
		273·306	*Carried forward.*

No. of Sheet.	No. on Plan.	Area in Acres.	Description.
		273·306	*Brought forward.*
VI. 1.	84	·770	Garden.
"	85	·272	Houses, yards, & slope.
"	86	2·274	Kelvindale Paper Works.
"	87	·345	Gardens.
"	88	·052	House & garden.
"	89	·247	Claythorn, house & garden.
"	90	·114	House, yard, &c. (check T. P.).
"	91	1·421	Arable.
"	92	·100	Private road.
"	93	5·388	Arable, old coal pit, refuse,& road.
"	94	14·295	Arable.
"	95	·459	Garden.
"	96	·468	Arable.
"	97	1·512	Arable & trees.
"	98	·386	Gartnavel, homestead, &c.
"	99	·316	Arable.
"	100	·692	Arable & trees.
"	101	1·928	Parish road.
"	102	·855	Plantation.
"	103	2·755	Plantation.
"	104	19·961	Arable, road, & trees.
"	105	1·685	Arable.
"	106	14·963	Turnpike road.
"	107	12·380	Arable & road.
"	108	·645	Refuse, old coal pit, & pond.
"	109	·483	Arable & trees.
"	110	·216	North Balgray, homestead.
"	111	·101	Pasture & slope.
"	112	·483	Occupation road.
"	113	12·337	Arable.
"	114	·429	Plantation.
"	115	·683	Parish road.
"	116	2·434	Arable.
"	117	·502	Ornamental ground & trees.
"	118	·266	Ornamental ground & trees.
"	119	·217	West Balgray House, &c.
"	120	·576	Ornamental ground, road, trees, &c
"	121	·445	Garden.
"	122	9·583	Arable.
"	123	10·418	Arable.
"	124	·456	Whinny pasture & slope.
"	125	·327	Woody slope & footpath.
"	126	7·624	Arable, footpath, & trees.
"	127	1·098	Pasture, road, &c.
"	128	·201	Ponds.
"	129	·145	Pasture.
"	130	·636	Bellshaugh Works.
"	131	·811	Garden, road, & trees.
"	132	3·383	Arable & slope.
"	133	3·595	Arable.
		415·038	*Carried forward.*

No. of Sheet.	No. on Plan.	Area in Acres.	Description.
		415·038	*Brought forward.*
VI. 1.	134	2·984	Plantation & road.
,,	135	9·875	Arable & trees.
,,	136	·183	House, garden, & road.
,,	137	12·322	Arable, road, & footpath.
,,	138	8·046	Ornamental ground, road, trees, &c
,,	139	4·027	Royal Lunatic Asylum.
,,	140	6·329	Arable, road, & slope.
,,	141	1·029	Ornamental ground, road, & trees.
,,	142	·628	Houses, yards, gardens, &c.
,,	143	2·277	Arable.
,,	144	·677	Ornamental ground, trees, slope, &c
,,	145	·320	Occupation road.
,,	146	6·329	Arable, road, & trees.
,,	147	·614	Plantation & footpath.
,,	148	2·445	Garden.
,,	149	·236	Arable.
,,	150	·127	Occupation road & house.
,,	151	2·784	Garden.
,,	152	1·918	Garden.
,,	153	·079	Occupation road.
,,	154	1·129	Garden.
,,	155	·042	House, &c.
,,	156	·153	Plantation, road, & footpath.
,,	157	·226	House, yard, & road.
,,	158	·462	Occupation road.
,,	159	·464	Plantation & road.
,,	160	·074	Plantation.
,,	161	·482	Plantation.
,,	162	10·079	Arable, road, trees, half of drain, &c
,,	163	1·023	Arable, trees, & half of drain.
,,	164	13·041	Arable & part of drain.
,,	165	6·770	Arable & part of drain.
,,	166	9·611	Arable.
,,	167	1·976	Arable.
,,	168	1·538	Old quarry, refuse, water, &c.
,,	169	·448	Arable.
,,	170	·394	Garden.
,,	171	·223	Occupation road.
,,	172	·773	South Balgray, homestead.
,,	173	·111	House & garden.
,,	174	·309	Arable.
,,	175	9·223	Arable & pond.
,,	176	15·368	Arable, road, & footpath.
,,	177	5·678	Arable.
,,	178	1·508	Parish road.
,	179	10·935	Arable.
,,	180	1·228	Plantation.
,,	181	13·445	Arable.
,,	182	19·440	Arable.
,,	183	·946	Offices, yards, sheds, &c.
		605·366	*Carried forward.*

No. of Sheet.	No. on Plan.	Area in Acres.	Description.
		605·366	*Brought forward.*
VI. 1.	184	·232	Stackyard.
,,	185	·886	Pasture & slope.
,,	186	·011	House.
,,	187	2·255	Refuse, road, ruin, & pond.
,,	188	·490	Parish road.
,,	189	15·135	Arable & slope.
,,	190	17·191	Arable & slope.
,,	191	1·057	Pasture & slope.
,,	192	·628	Parish road.
,,	193	5·101	Arable & trees.
,,	194	·068	Lane.
,,	195	·061	Bankhead Cottage, &c.
,,	196	1·052	Arable & trees.
VI. 2.	197	·454	Woody slope.
,,	198	2·881	Arable & slope.
,,	199	·548	Rough pasture & woody slope.
,,	200	9·970	Arable.
,,	201	2·989	Arable, road, & slope.
,,	202	·378	Kirklee, homestead, garden, &c.
,,	203	·275	Occupation road.
,,	204	·270	Garden & slope.
,,	205	·206	Houses, garden, slope, &c.
,,	206	·800	Pasture.
,,	207	·607	Houses & gardens.
,,	208	·242	Garden.
,,	209	1·220	Pasture, pools, & sandstone quarry.
,,	210	·841	Kirklee Bleachworks.
,,	211	1·170	Woody slope, road, part of burn, &c
,,	212	·463	Woody slope.
,,	213	·009	House.
V. 7.	214	27·925	Ornamental ground, &c.
,,	215	2·862	Occupation road, &c.
,,	216	·031	Pasture & part of tank.
,,	217	2·036	Plantation, half of mill burn, &c.
,,	218	·015	East Lodge.
,,	219	·163	Occupation road.
,,	220	·884	Arable, half of Mill Burn, &c.
,,	221	12·841	Arable.
,,	222	8·722	Arable.
,,	223	·340	Plantation.
,,	224	4·222	Arable, trees, & footpath.
,,	225	·843	Deanside, houses, road, garden, &c.
,,	226	1·288	Garden.
,,	227	1·264	Pasture.
,,	228	·080	Plantation.
,,	229	·080	Plantation.
,,	230	·650	Occupation road.
,,	231	·765	Pasture & trees.
,,	232	8·427	Arable.
,,	233	10·290	Arable.
		756·584	*Carried forward.*

No. of Sheet.	No. on Plan.	Area in Acres.	Description.
		756·584	*Brought forward.*
V. 7.	234	13·690	Arable & trees.
V· 8.	235	43·439	Ornamental ground, trees, &c.
,,	236	3·979	Plantation.
,,	237	·136	Plantation.
,,	238	·049	Blacklands, house.
,,	239	·448	Private road.
,,	240	2·302	Arable, trees, & house.
,,	241	4·901	Arable.
,,	242	·218	Plantation.
,,	243	·863	Ornamental ground, trees, &c.
,,	244	·056	Braehead, mansion.
,,	245	·564	Ornamental ground, road, & trees.
,,	246	·266	Houses, sheds, & yards.
,,	247	·935	Garden.
,,	248	1·455	Ornamental ground, road, & trees.
,,	249	·058	Lodge, &c.
,,	250	5·974	Arable & trees.
,,	251	·263	Plantation.
,,	252	·072	Stone depot.
,,	253	·562	Woody slope.
,,	254	·018	Strip.
,,	255	·375	Plantation.
,,	256	·299	Public road.
,,	257	31·264	Arable.
,,	258	13·104	Arable.
,,	259	26·403	Arable & half of Whiteinch Burn.
,,	260	10·673	Arable.
,,	261	8·334	Arable.
,,	262	9·366	Arable.
,,	263	·090	Strip & half of Whiteinch Burn.
,,	264	·232	Rough pasture.
,,	265	7·497	Arable.
,,	266	2·751	Plantation & road.
,,	267	·545	Old whinstone quarry.
,,	268	17·539	Arable & road.
,,	269	5·984	Arable & road.
,,	270	10·978	Arable & half of Whiteinch Burn.
,,	271	·193	Plantation & half of burn.
,,	272	·332	Garden.
,,	273	·443	Arable, footpath, half of burn, &c.
,,	274	·125	House, road, & shed.
,,	275	1·253	Garden & glass house.
,,	276	·528	Occupation road.
,,	277	·718	Garden & slope.
,,	278	·589	Low Balshagray, homestead, &c.
,,	279	16·465	Arable.
,,	280	·604	Jordanvale, house, garden, &c.
,,	281	·364	Arable.
,,	282	·096	Arable.
,,	283	·460	Homestead & garden.
		1004·436	*Carried forward.*

No. of Sheet.	No. on Plan.	Area in Acres.	Description.
		1004·436	*Brought forward.*
V. 8.	284	8·987	Arable.
,,	285	9·217	Arable & trees.
,,	286	2·226	Parish road.
,,	287	23·382	Arable.
,,	288	10·891	Arable.
,,	289	15·364	Arable.
,,	290	9·466	Arable.
,,	291	·940	Shiels, homestead, &c.
,,	292	·286	Garden.
,,	293	·103	Occupation road.
,,	294	·192	Ornamental ground & trees.
,,	295	·306	House, road, &c.
,,	296	·213	Plantation.
,,	297	13·011	Arable, road, & trees.
,,	298	37·446	Arable.
,,	299	1·901	Foreshore of Tidal Water.
,,	300	3·848	Ship building yard.
,,	301	3·054	Arable & footpath.
,,	302	1·254	Occupation road.
,,	303	10·488	Arable.
,,	304	·577	Occupation road.
,,	305	2·882	Private road.
,,	306	4·907	Ship building yard.
,,	307	·888	Pasture, garden, slope, & trees.
,,	308	·820	House, road, garden, &c.
,,	309	5·222	Whiteinch ship building yard.
,,	310	·225	Foreshore of Tidal Water.
,,	311	10·844	Arable & pond.
,,	312	·660	Houses, yard, road, &c.
,,	313	·345	Arable.
,,	314	1·426	Garden.
,,	315	·360	Houses, yards, sheds, & road.
,,	316	·297	Pasture.
,,	317	2·315	Arable.
,,	318	1·184	Private road.
,,	319	·108	House & yard.
,,	320	1·291	Houses, road, yards, &c.
,,	321	1·069	Garden.
,,	322	5·036	Clydeholm ship building yard.
,,	323	·396	Pasture.
,,	324	1·059	Arable, slope, part of burn, &c.
,,	325	·853	Houses & garden.
,,	326	1·285	Arable, slope, part of burn, &c.
,,	327	2·736	Foreshore of Tidal Water.
,,	328	8·643	Arable.
,,	329	6·876	Arable.
,,	330	·836	Deanfield, homestead, & garden.
,,	331	6·975	Arable.
,,	332	·290	Plantation.
,,	333	17·015	Arable.
		1244·431	*Carried forward.*

No. of Sheet.	No. on Plan.	Area in Acres.	Description.
		1244·431	*Brought forward.*
V. 8.	334	9·076	Arable.
,,	335	88·131	Arable & road.
,,	336	15·092	Turnpike road.
,,	337	10·175	Arable & footpath.
,,	338	·702	Hardgate, homestead, &c.
,,	339	21·024	Arable.
,,	340	25·672	Arable & footpath.
,,	341	·050	Houses.
,,	342	·269	Plantation, road, & half burn.
,,	343	·361	Ornamental ground, road, & trees.
,,	344	·296	Offices, yards, road, & glass house.
,,	345	1·274	Garden.
,,	346	·911	Woody slope & half of burn.
,,	347	1·174	Ornamental ground, half of burn &c
,,	348	·238	Plantation & road.
,,	349	6·835	Ornamental ground, half of burn, &c
,,	350	·112	Linthouse, house, &c.
,,	351	1·977	Ornamental ground, road, & trees.
,,	352	·453	Plantation & road.
VI. 5.	353	·898	High Balshagray, homestead, &c.
,,	354	·704	Garden.
,,	355	·373	Balshagray Cottage, road, &c.
,,	356	1·940	Arable & trees.
,,	357	·420	Occupation road.
,,	358	2·776	Arable & trees.
,,	359	·462	Houses, garden, road, &c.
,,	360	1·871	Arable.
,,	361	6·144	Turnpike road.
,,	362	7·172	Arable.
,,	363	·188	Occupation road.
,,	364	10·369	Arable & road.
,,	365	15·364	Arable.
,,	366	2·388	Rough pasture & slope.
,,	367	10·955	Arable.
,,	368	5·924	Pasture & road.
,,	369	·236	Plantation.
,,	370	7·307	Arable.
,,	371	17·007	Arable.
,,	372	1·456	Viewfield, houses, garden, &c.
,,	373	·536	Moness, house, garden, &c.
,,	374	·566	Ornamental ground & gardens.
,,	375	·274	Garden.
,,	376	·501	Fairthorn House, garden, &c,
,,	377	15·216	Arable.
,,	378	·571	Plantation, road, & footpath.
,,	379	1·476	Ornamental ground & trees.
,,	380	·030	Lodge.
,,	381	·211	Woodcroft, house, yards, &c.
,,	382	·767	Plantation, road, pasture, trees, &c
,,	383	·296	Garden.
		1542·651	*Carried forward.*

No. of Sheet.	No. on Plan.	Area in Acres.	Description.
		1542·651	*Brought forward.*
VI. 5.	384	·392	Garden, plantation, glass house, &c
,,	385	·438	Arable.
,,	386	6·437	Arable & road.
,,	387	1·059	Broomhill, homestead, garden, &c.
,,	388	·126	Occupation road.
,,	389	5·047	Arable & road.
,,	390	·363	Banochill, houses, garden, & road.
,,	391	20·152	Arable & trees.
,,	392	10·644	Arable.
,,	393	12·795	Arable & road.
,,	394	10·215	Arable.
,,	395	12·059	Arable.
,,	396	10·434	Arable.
,,	397	2·081	Parish road.
,,	398	12·551	Arable.
,,	399	·946	Arable & road.
,,	400	1·110	Arable.
,,	401	10·019	Arable.
,,	402	·017	Pasture.
,,	403	8·040	Arable & footpath.
,,	404	·937	Plantation.
,,	405	4·961	Arable & road.
,,	406	·044	Lodge.
,,	407	·082	Plantation, house, shed, &c.
,,	408	·487	Garden & glass house.
,,	409	·123	Crosspark, house, &c.
,,	410	2·061	Ornamental ground, trees, road, &c
,,	411	·220	Pasture & slope.
,,	412	5·051	Arable.
,,	413	14·626	Arable.
,,	414	3·681	Arable & footpath.
,,	415	6·175	Turnpike road.
,,	416	·491	Inchview House, garden, &c.
,,	417	·349	Garden & arable.
,,	418	·284	Inchbank, house, garden, &c.
,,	419	·203	Garden.
,,	420	15·977	Arable & road.
,,	421	2·086	Houses, gardens, &c. } Clydeview.
,,	422	1·590	House, garden, &c. } Clydeview.
,,	423	·133	Garden.
,,	424	1·575	Ornamental ground, house, &c.
,,	425	·425	Occupation road.
,,	426	·285	Garden & plantation.
,,	427	·719	Oswaldhill, house, road, &c.
,,	428	·205	House & garden.
,,	429	·578	Hope Park, house, garden, &c.
,,	430	·197	Garden & shed.
,,	431	·504	Oswald Bank, house, garden, &c.
,,	432	·598	Ornamental ground, road, slope, &c
,,	433	·749	Occupation road & pasture.
		1732·972	*Carried forward.*

No. of Sheet.	No. on Plan.	Area in Acres.	Description.
		1732·972	*Brought forward.*
VI. 5.	434	·883	Ornamental ground, slope, trees, &c
,,	435	1·219	Garden, ornamental ground, &c.
,,	436	1·120	Garden & glass houses.
,,	437	·149	Plantation.
,,	438	·198	Offices & road.
,,	439	·184	Occupation road & pasture.
,,	440	2·172	Arable.
,,	441	2·346	Plantation.
,,	442	·298	Plantation.
,,	443	·074	Thornwood, house, &c.
,,	444	1·732	Ornamental ground, road, trees, &c
,,	445	2·139	Plantation, road, & footpath.
,,	446	14·465	Arable & slope.
,,	447	·559	Arable.
,,	448	·269	Garden.
,,	449	·335	House, pasture, & road.
,,	450	·179	Public road.
,,	451	·601	Freeland Bank, house, pasture, &c.
,,	452	·305	Gardens.
,,	453	1·018	Laurelbank, house, pasture, &c.
,,	454	·341	Gardens.
,,	455	7·738	Arable & part of burn.
,,	456	4·750	Arable & footpath.
,,	457	17·318	Arable & footpath.
,,	458	8·336	Arable & footpath.
,,	459	1·397	Arable.
,,	460	3·949	Arable.
,,	461	·100	Lodge, garden, & road.
,,	462	·258	House & garden.
,,	463	·086	Waste.
,,	464	6·322	Ornamental ground & trees.
,,	465	·829	Plantation.
,,	466	·048	House, shed, &c.
,,	467	1·375	Maule Terrace, houses, gardens, &c
,,	468	·239	Garden.
,,	469	1·309	Meadowbank Place, houses, &c.
,,	470	·148	Public road.
,,	471	4·721	Foreshore of Tidal Water.
,,	472	1·979	Public road.
,,	473	3·365	Arable & footpath.
,,	474	·460	Merklands, homestead & garden.
,,	475	·717	Occupation road.
,,	476	4·397	Partick saw mills.
,,	477	·142	Footpath.
,,	478	29·239	Arable & footpath.
,,	479	2·619	Foreshore of Tidal Water.
,,	480	1·866	Arable.
,,	481	·641	Plantation & footpath.
,,	482	1·092	Govan Silk Factory.
,,	483	8·948	Arable & footpath.
		1877·946	*Carried forward.*

No. of Sheet.	No. on Plan.	Area in Acres.	Description.
		1877·946	*Brought forward.*
VI. 5.	484	4·139	Arable.
,,	485	2·228	Houses, gardens, glass houses, &c.
,,	486	10·876	Arable.
,,	487	2·075	Houses, &c.
,,	488	·278	Public road.
,,	489	3·472	Public road.
,,	490	3·571	Houses & building ground.
,,	491	·948	Houses & building ground.
,,	492	·867	Pasture.
,,	493	·347	Plantation.
,,	494	3·885	Houses, plantation, pasture, &c.
,,	495	·043	Lane.
,,	496	3·020	Houses, gardens, &c.
,,	497	2·483	House, gardens, road, & trees.
,,	498	27·263	Pasture, road, & trees.
,,	499	·678	Marleybank, house, gardens, &c.
,,	500	·388	Rockbank, houses, gardens, &c.
,,	501	·355	Building ground & trees.
,,	502	1·422	Houses, gardens, &c.
,,	503	1·780	Public road.
,,	504	·187	Building ground & trees.
,,	505	·355	Building ground.
,,	506	·235	Building ground & shed.
,,	507	·306	Building ground.
,,	508	3·895	Arable & part of burn.
,,	509	2·233	Building ground.
,,	510	1·814	Public road.
,,	511	·508	Hyndland, homestead, garden, &c.
,,	512	·992	House & waste.
,,	513	1·193	Public road.
,,	514	1·241	Arable.
,,	515	1·178	Arable.
,,	516	·648	Hillside, house, garden, &c.
,,	517	6·469	Arable.
,,	518	5·769	Arable.
,,	519	1·052	Arable.
,,	520	·533	Public road.
,,	521	·396	Garden, trees, &c.
,,	522	·717	Arable.
,,	523	·071	Plantation.
,,	524	1·764	Arable & trees.
,,	525	·764	Arable & trees.
,,	526	·630	Plantation & footpath.
,,	527	·004	House.
,,	528	4·685	Arable & road.
,,	529	2·209	House, ornamental ground, &c.
,,	530	·892	Houses, &c.
,,	531	·850	Public road.
,,	532	5·562	Arable & trees.
,,	533	·636	Houses, road, &c.
		1995·852	*Carried forward.*

No. of Sheet.	No. on Plan.	Area in Acres.	Description.
		1995·852	*Brought forward.*
VI. 5.	534	·331	Pasture & trees.
,,	535	·624	Arable & trees.
,,	536	9·423	Arable, slope, & pasture.
,,	537	1·398	Public road.
,,	538	·032	House, yard, &c.
,,	539	2·297	Public road.
,,	540	·014	House & shed.
,,	541	7·298	Garden.
,,	542	1·990	Arable & part of burn.
,,	543	2·584	Houses, gardens, &c.
,,	544	·924	Westbank, house, &c.
,,	545	1·089	Houses, gardens, &c.
,,	546	1·278	Houses, gardens, &c.
,,	547	·778	Pasture.
,,	548	·221	Public road.
,,	549	·967	House, pasture, garden, & road.
,,	550	1·064	Houses, gardens, &c.
,,	551	·305	Houses, gardens, & road.
,,	552	3·440	Arable & trees.
,,	553	·295	Arable & trees.
,,	554	·115	Gowanbank, house, &c.
,,	555	·829	Arable & avenue.
,,	556	·751	Arable & road.
,,	557	1·570	Public road.
,,	558	·677	Garden & trees.
,,	559	·583	Arable.
,,	560	1·291	Houses, gardens, &c.
,,	561	·333	Garden & shed.
,,	562	·783	Arable & footpath.
,,	563	·658	Curling pond.
,,	564	6·782	Arable.
,,	565	4·417	Houses, gardens, &c.
,,	566	1·401	Public road.
,,	567	1·250	Westfield, house, garden, &c.
,,	568	·912	Arable & trees.
,,	569	·903	Houses, garden, road, &c.
,,	570	·437	Arable & trees.
,,	571	2·193	Houses, gardens, road, &c.
,,	572	·446	Plantation & pool.
,,	573	·586	Arable.
,,	574	·532	Arable.
,,	575	1·205	Houses, gardens, road, &c.
,,	576	5·132	Houses, gardens, roads, &c.
,,	577	·927	Plantation, footpath, & pasture.
,,	578	1·912	Gardens.
,,	579	·595	Muirpark, house, plantation, &c.
,,	580	·508	Plantation.
,,	581	·348	Houses, gardens, &c.
,,	582	1·515	Arable.
,,	583	·140	Plantation.
		2071·935	*Carried forward.*

No. of Sheet.	No. on Plan.	Area in Acres.	Description.
		2071·935	*Brought forward.*
VI. 5.	584	·730	Public road.
,,	585	1·644	Building ground.
,,	586	1·571	Arable.
,,	587	2·069	Public road.
,,	588	1·552	Building ground.
,,	589	1·694	Pasture & trees.
,,	590	1·599	Stewartvale, house, gardens, &c.
,,	591	1·894	Arable.
,,	592	·301	Public road.
,,	593	1·378	Building ground.
,,	594	·816	Arable.
,,	595	·931	Arable.
,,	596	·510	Plantation & footpath.
,,	597	4·868	Arable & part of burn.
,,	598	3·422	Arable & part of burn.
,,	599	·509	Public road.
,,	600	8·345	Arable & trees.
,,	601	·062	House & garden.
,,	602	·573	Houses & garden.
,,	603	·110	Arable.
,,	604	1·602	Arable.
,,	605	·665	Public road.
,,	606	1·604	Houses & building ground.
,,	607	·313	Public road.
,,	608	1·528	Building ground.
,,	609	·590	Public road.
,,	610	1·096	Public road.
,,	611	3·921	Arable.
,,	612	·358	Public road.
,,	613	2·156	Arable & trees.
,,	614	·049	House, &c.
,,	615	4·913	Arable.
,,	616	·444	Public road.
,,	617	·374	Saughfield Cottage, garden, &c.
,,	618	3·609	Arable.
,,	619	·590	Bowling green.
,,	620	·174	Houses, garden, & road.
,,	621	·458	Arable.
,,	622	·045	Occupation road.
,,	623	·489	Arable.
,,	624	·105	Pasture.
,,	625	3·356	Arable.
,,	626	·508	Public road.
,,	627	1·474	Arable.
,,	628	·154	Plantation.
,,	629	2·369	Arable.
,,	630	·415	Occupation road & trees.
,,	631	·024	House, &c.
,,	632	2·437	Arable.
,,	633	1·920	Arable.
		2144·253	*Carried forward.*

No. of Sheet.	No. on Plan.	Area in Acres.	Description
		2144·253	*Brought forward.*
VI. 5.	634	·866	Occupation road & trees.
,,	635	·016	House.
,,	636	1·129	Building ground.
,,	637	·310	Public road.
,,	638	·496	Public road.
,,	639	1·339	Building ground.
,,	640	54·148	Partick, houses, gardens, &c.
,,		16·687	Public roads.
,,	641	2·647	Arable, house, &c.
,,	642	·397	Curling pond.
,,	643	1·611	Arable.
,,	644	1·555	Public road.
,,	645	3·449	Arable, old quarry, footpath, &c.
,,	646	3·897	Arable & footpath.
,,	647	·155	House & yard.
,,	648	·013	House.
,,	649	·740	Public road.
,,	650	1·613	Nursery & house.
,,	651	·145	Meadowvale Cottage & garden.
,,	652	·292	Arable.
,,	653	14·509	Arable.
,,	654	·252	Private road.
,,	655	2·842	Arable & trees.
,,	656	1·846	Meadowside, house, garden, &c.
,,	657	·442	Arable.
,,	658	·927	Arable.
,,	659	·331	Private road.
,,	660	1·547	Graving Dock.
,,	661	9·814	Waste.
,,	662	·036	Boiler & engine houses.
,,	663	·268	Foreshore of Tidal Water.
,,	664	3·052	Tidal Water (River Kelvin, part of)
VI. 6.	665	4·677	Houses. gardens, &c.
		·081	Public road.
,,	666	21·437	Royal Botanic Garden.
,,	667	·011	House.
,,	668	·166	Pasture & trees.
,,	669	1·398	Garden.
,,	670	·324	Garden.
,,	671	3·336	Houses, garden, & building ground
,,	672	·031	Waste.
,,	673	1·653	Houses, gardens, road, slope, &c.
,,	674	·338	Public road.
,,	675	1·393	Public road.
,,	676	3·891	Houses, gardens, road, slope, &c.
,,	677	·126	Public road.
,,	678	16·115	Rough ground & road.
,,	679	·188	House, &c.
,,	680	1·173	Plantation & footpath.
,,	681	·553	Building ground.
		2328·515	*Carried forward.*

No. of Sheet.	No. on Plan.	Area in Acres.	Description.
		2328·515	*Brought forward.*
VI. 6.	682	1·804	Houses, gardens, &c.
,,	683	1·057	Public road.
,,	684	1·339	Building ground.
,,	685	·997	Building ground.
,,	686	1·263	Houses, gardens, &c.
,,	687	2·300	Arable.
,,	688	·158	Public road.
,,	689	4·744	Building ground, slope, trees, &c.
,,	690	4·018	Houses, gardens, &e.
,,	691	·611	Public road.
,,	692	1·757	Houses, &e.
,,	693	2·015	Arable, trees, & ruin.
,,	694	·378	Home Cottage, garden, & shed.
,,	695	1·301	Houses, arable, slope, & road.
,,	696	1·007	Arable & plantation.
,,	697	2·063	Houses, gardens, &e.
,,	698	12·917	Arable & footpath.
,,	699	1·776	Arable.
,,	700	·678	Plantation & footpath.
,,	701	·814	Garden, house, greenhouse, & shed
,,	702	·387	Pasture.
,,	703	2·663	Ornamental ground & trees.
,,	704	1·605	Lilybank, house, plantation, &c.
,,	705	1·291	Arable & trees.
,,	706	·210	Private road.
,,	707	1·408	Arable, plantation, & trees.
,,	708	1·495	Hillhead, house, &c.
,,	709	1·247	Public road.
,,	710	2·471	Arable.
,,	711	·848	Public road.
,,	712	1·177	Southpark, house, gardens, &c.
,,	713	1·338	Arable.
,,	714	1·330	Arable & footpath.
,,	715	·609	Offices & yard.
,,	716	4·626	Ornamental ground, garden, &c.
,,	717	·068	Saughfield House.
,,	718	·292	Private road.
,,	719	·297	Plantation.
,,	720	1·618	Public road.
,,	721	·073	Houses.
,,	722	2·718	Houses, gardens, pasture, &c.
,,	723	·300	Public road.
,,	724	2·461	Houses, gardens, &c.
,,	725	·169	Public road.
,,	726	·181	Public road.
,,	727	2·253	Houses, gardens, pasture, road, &c.
,,	728	·860	Public road.
,,	729	·161	Public road.
,,	730	1·125	Houses, gardens, &c.
,,	731	·747	Public road.
		2407·540	*Carried forward.*

No. of Sheet.	No. on Plan.	Area in Acres.	Description.
		2407·540	*Brought forward.*
VI. 6.	732	·177	Public road.
,,	733	2·466	Arable.
,,	734	·283	Private road & slope.
,,	735	·019	House (T. P.).
,,	736	16·474	River Kelvin (half of).
,,	737	2·451	Arable & trees.
,,	738	2·188	Houses. garden, pasture, &c.
,,	739	·163	Public road.
,,	740	1·138	Houses, gardens, &c.
,,	741	·471	Public road.
,,	742	2·479	Houses, gardens, &c.
,,	743	1·073	Public road.
,,	744	1·857	Houses, gardens, &c.
,,	745	1·524	Arable.
,,	746	3·224	Arable.
,,	747	·100	Gilmourhill House.
,,	748	43·314	Ornamental ground, trees, road, &c
,,	749	·020	House.
,,	750	1·792	House, ornamental ground, &c.
V. 12.	751	·128	Strip.
,,	752	17·608	Arable & trees.
,,	753	·104	Strip.
,,	754	4·572	Plantation.
,,	755	14·332	Arable.
,,	756	·094	Plantation.
,,	757	4·052	Arable & plantation.
,,	758	·339	Occupation road.
,,	759	6·765	Arable, trees, & plantation.
,,	760	1·781	Plantation.
,,	761	3·012	Plantation & road.
,,	762	16·688	Ornamental ground & trees.
,,	763	·263	Plantation.
,,	764	·039	House, &c.
,,	765	·563	Plantation, footpath & half of burn.
,,	766	·089	Garden.
,,	767	9·293	Ornamental ground & trees.
,,	768	·610	Occupation road.
,,	769	8·264	Arable.
,,	770	15·884	Arable.
,,	771	12·089	Arable, plantations, & trees.
,,	772	11·014	Arable.
,,	773	3·839	Plantation & road.
,,	774	4·917	Arable.
,,	775	·308	Occupation road.
,,	776	·977	Shieldhall House, offices, road, &c.
,,	777	·383	Ornamental ground, road, &c.
,,	778	·837	Ornamental ground, trees, & road.
,,	779	·659	Plantation.
,,	780	2 749	Arable, road, & trees.
,,	781	21·087	Arable & road.
		2652·092	*Carried forward.*

No. of Sheet.	No. on Plan.	Area in Acres.	Description.
		2652·092	*Brought forward.*
V. 12.	782	4·656	Ornamental ground & trees.
,,	783	·410	Houses, road, &c.
,,	784	·431	Occupation road.
,,	785	1·182	Plantation & footpath.
,,	786	1·180	Pasture, road, trees, & footpath.
,,	787	1·416	Garden & house.
,,	788	·292	Occupation road.
,,	789	1·390	Arable & road.
,,	790	2·939	Plantation & road.
,,	791	·009	House.
,,	792	·238	Garden.
,,	793	6·483	Arable.
,,	794	·388	House, garden, part of burn, &c.
,,	795	·375	House & garden.
,,	796	2·765	Arable & half of burn.
,,	797	·338	Ornamental ground, half of burn, &c
,,	798	1·576	Ornamental ground, half of burn, &c
,,	799	7·855	Arable.
,,	800	·507	Garden.
,,	801	·684	Merryflats House, offices, &c.
,,	802	·199	Plantation, road, & part of burn.
,,	803	·793	Garden.
,,	804	·462	Arable & trees.
,,	805	·104	Occupation road.
,,	806	1·676	Arable, trees, & part of burn.
,,	807	·012	House.
,,	808	2·518	Ornamental ground, half of burn, &c
,,	809	1·035	Greenhead House, garden, &c.
,,	810	1·474	Arable.
,,	811	4·055	Arable & half of burn.
,,	812	·555	Occupation road.
,,	813	1·019	Ornamental ground, road, trees, &c
,,	814	·443	Holmfauldhead, house, offices, &c.
,,	815	·558	Ornamental ground & footpath.
,,	816	·494	Garden.
,,	817	·235	Plantation, half of burn, &c.
,,	818	2·917	Arable.
,,	819	·106	Strip.
,,	820	44·861	Arable & trees.
,,	821	·025	House.
,,	822	·389	Plantation.
,,	823	·419	Shieldhall, homestead.
,,	824	1·150	Arable & trees.
,,	825	8·578	Arable.
,,	826	·361	Occupation road.
,,	827	9·319	Arable, trees, & road.
,,	828	·601	House, offices, & garden.
,,	829	1·432	Arable.
,,	830	3·372	Arable.
,,	831	·628	Arable.
		2776·996	*Carried forward.*

No. of Sheet.	No. on Plan.	Area in Acres.	Description.
		2776·996	*Brought forward.*
V. 12.	832	5·199	Arable & half of burn.
,,	833	·425	Arable & road.
,,	834	·860	Arable & road.
,,	835	1·116	Greenhead, house, offices, &c.
,,	836	·037	Arable.
,,	837	·026	Arable
,,	838	2·745	Arable.
,,	839	3·873	Arable.
,,	840	7·690	Arable.
,,	841	7·668	Arable.
,,	842	·071	Plantation.
,,	843	7·183	Arable.
,,	844	7·791	Arable & trees.
,,	845	6·992	Arable.
,,	846	6·318	Arable.
,,	847	8·074	Arable.
,,	848	4·175	Arable.
,,	849	4·050	Arable & trees.
,,	850	5·964	Arable.
,,	851	3·883	Parish road.
,,	852	9·455	Arable & road.
,,	853	7·173	Arable & road.
,,	854	6·896	Arable & road.
,,	855	·612	Private road.
,,	856	·669	Garden & arable.
,,	857	·527	Drumoyne, homestead, &c.
,,	858	3·688	Arable.
,,	859	27·517	Arable & road.
,,	860	3·249	Arable.
,,	861	·960	Private road.
,,	862	5·174	Arable.
,,	863	3·103	Arable & plantation.
,,	864	·297	Arable & pond.
,,	865	·317	Private road.
,,	866	6·217	Arable.
,,	867	2·988	Arable & plantation.
,,	868	·844	Moss, homestead, garden, &c.
,,	869	·700	Moss House, garden, & avenue.
,,	870	·223	Garden.
,,	871	1·877	Arable & footpath.
,,	872	·882	Arable.
,,	873	·144	Plantation.
,,	874	·090	Plantation.
,,	875	5·329	Arable.
,,	876	4·003	Arable & road.
,,	877	11·571	Arable.
,,	878	9·993	Arable.
,,	879	3·772	Arable.
,,	880	12·584	Arable.
,,	881	2·669	Arable.
		2994·659	*Carried forward.*

No. of Sheet.	No. on Plan.	Area in Acres.	Description.
		2994·659	*Brought forward.*
V. 12.	882	1·234	Arable.
,,	883	·042	House, &c.
,,	884	·402	Pond.
,,	885	5·326	Arable.
,,	886	·328	Plantation.
,,	887	·584	Arable.
,,	888	8·361	Arable & trees.
,,	889	1·320	Pasture.
,,	890	·891	Arable.
VI. 9.	891	17·309	Arable & pond.
,,	892	63·993	Arable, avenue, & trees.
,,	893	2·456	Fairfield House, offices, gardens, &c
,,	894	104·968	River Clyde (Tidal Water).
,,	895	·531	Occupation road.
,,	896	·184	Pond.
,,	897	3·208	Gardens, &c.
,,	898	1·334	Mansion House, pasture, road, &c.
,,	899	·770	Occupation road.
,,	900	2·084	Arable.
,,	901	1·341	Public road.
,,	902	·228	Pasture & pond.
,,	903	5·950	Arable.
,,	904	7·307	Arable & part of burn.
,,	905	·642	Occupation road.
,,	906	1·609	Fairfield, homestead, garden, &c.
,,	907	15·743	Arable.
,,	908	18·285	Arable.
,,	909	·359	Occupation road.
,,	910	·413	Greenfield, homestead & garden.
,,	911	14·928	Arable.
,,	912	1·908	Houses, gardens, &c.
,,	913	2·413	Arable.
,,	914	·398	Pasture.
,,	915	·881	Pasture & whins.
,,	916	3·972	Parish road.
,,	917	1·602	Pasture.
,,	918	·023	Longlands Cottage.
,,	919	1·695	Occupation road.
,,	920	·355	Longlands, house, offices, &c.
,,	921	·767	Garden.
,,	922	12·402	Arable, road, & trees.
,,	923	·686	Occupation road.
,,	924	1·709	Arable.
,,	925	12·436	Arable & part of burn.
,,	926	6·002	Arable.
,,	927	6·613	Arable.
,,	928	6·944	Arable & half of burn.
,,	929	13·207	Arable & half of burn.
,,	930	13·230	Arable.
,,	931	3·029	Arable.
		3367·061	*Carried forward.*

No. of Sheet.	No. on Plan.	Area in Acres.	Description.
		3367·061	*Brought forward.*
VI. 9.	932	1·483	Arable & trees.
,,	933	3·365	Public road.
,,	934	·243	Loanhead, house, offices, & garden.
,,	935	2·364	Pasture.
,,	936	20·743	Arable.
,,	937	5·000	Arable & footpath.
,,	938	·682	Arable.
,,	939	·183	House, &c.
,,	940	·060	Plantation.
,,	941	4·951	Arable.
,,	942	·301	Plantation.
,,	943	4·940	Arable & road.
,,	944	1·928	Pasture.
,,	945	·724	Public road.
,,	946	2·505	Houses, yards, &c.
,,	947	5·728	Arable.
,,	948	·683	Drumoyne Cottage & garden.
,,	949	·113	Plantation.
,,	950	·653	Garden.
,,	951	·592	Arable, road, & trees.
,,	952	·091	Plantation.
,,	953	·353	Drumoyne, homestead, &c.
,,	954	2·504	Arable.
,,	955	·578	Avenue.
,,	956	3·867	Arable.
,,	957	·080	Occupation road.
,,	958	1·283	Arable.
,,	959	·694	Mellvillepark, house, offices, &c.
,,	960	7·405	Arable & half of burn.
,,	961	9·062	Arable & half of burn.
,,	962	4·118	Arable & half of burn.
,,	963	15·681	Arable, trees, & half of burn.
,,	964	8·387	Arable.
,,	965	1·435	Occupation road.
,,	966	4·821	Arable.
,,	967	4·704	Arable.
,,	968	4·006	Arable.
,,	969	1·028	Plantation.
,,	970	·813	Plantation & road
,,	971	·754	Garden & houses.
,,	972	1·523	Garden, plantation, pasture, &c.
,,	973	·249	Plantation.
,,	974	10·667	Arable.
,,	975	2·391	Plantation, road, & footpath.
,,	976	4·553	Ornamental ground & trees.
,,	977	1·911	Plantation & road
,,	978	·872	Moorcpark, house, road, & lawn.
,,	979	·702	Houses, plantations, & road.
,,	980	·527	Houses, pasture, &c.
,,	981	·789	Broomloan, house, plantation, &c.
		3520·150	*Carried forward.*

No. of Sheet.	No. on Plan.	Area in Acres.	Description.
		3520·150	*Brought forward.*
VI. 9.	982	13·395	Arable.
,,	983	·423	Occupation road.
,,	984	2·647	Arable.
,,	985	·386	Arable, footpath, &c.
,,	986	·354	Arable
,,	987	·457	Vicarfield House & garden.
,,	988	·449	Fudgebank, house & garden.
,,	989	·435	Building ground.
,,	990	1·059	Building ground.
,,	991	·613	Private road.
,,	992	1·914	Houses, gardens, &c.
,,	993	1·481	Houses, gardens, &c.
,,	994	·314	Private road.
,,	995	1·750	Houses & building ground.
,,	996	·207	Private road.
,,	997	8·059	Arable.
,,	998	2·901	Arable.
,,	999	1·591	Private road.
,,	1000	·645	Eden Villa, house, garden, &c.
,,	1001	6·801	Arable.
,,	1002	7·399	Arable.
,,	1003	1 152	Occupation road & pasture.
,,	1004	4·605	Arable.
,,	1005	9·180	Arable, road, & half of burn.
,,	1006	10·063	Arable, road, & half of burn.
,,	1007	1·422	Occupation road.
,,	1008	1·947	Arable, & footpath.
,,	1009	·318	Garden.
,,	1010	·580	Craigton, house, offices, road, &c.
,,	1011	5·253	Arable.
,,	1012	·419	Pasture.
,,	1013	2·069	Arable & road.
,,	1014	·627	Plantation.
,,	1015	·042	Plantation.
,,	1016	3·082	Occupation road.
,,	1017	·284	Plantation.
,,	1018	3·346	Arable.
,,	1019	1·204	Garden.
,,	1020	·724	Garden.
,,	1021	19·163	Arable, trees, & part of burn.
,,	1022	10·443	Arable & part of burn.
,,	1023	8·397	Ornamental ground & trees.
,,	1024	·016	House, &c.
,,	1025	·556	Plantation & road.
,,	1026	1·071	Whitefield, house, garden, &c.
,,	1027	·504	Garden.
,,	1028	·316	Occupation road.
,,	1029	10·760	Arable, trees, & part of burn.
,,	1030	·791	Arable & trees.
,,	1031	1·723	Parish road.
		3673·487	*Carried forward.*

No. of Sheet.	No. on Plan.	Area in Acres.	Description.
		3673·487	*Brought forward.*
VI. 9.	1032	18·371	Arable.
,,	1033	·288	Plantation.
,,	1034	3·850	Arable & road.
,,	1035	·298	Plantation & footpath.
,,	1036	·254	Arable.
,,	1037	1·158	Garden & road.
,,	1038	·495	Middleton House, offices, road.
,,	1039	·540	Houses, &c.
,,	1040	·730	Garden.
,,	1041	·188	Garden.
,,	1042	2·090	Pasture & road.
,,	1043	2·388	Arable.
,,	1044	·860	Occupation road.
,,	1045	4·447	Arable.
,,	1046	·738	Occupation road.
,,	1047	5·160	Arable, road, & half of burn.
,,	1048	3·074	Arable, slope, & half of burn.
,,	1049	10·379	Arable, trees, & half of burn.
,,	1050	9·141	Arable, rocks, slope, trees, & house
,,	1051	7·667	Arable, old quarry, coals, & road.
,,	1052	·012	Houses.
,,	1053	22·217	Arable & old quarry.
,,	1054	42·162	Arable, coal pit, & house.
,,	1055	9·141	Arable, road, & trees.
,,	1056	1·011	Arable.
,,	1057	·197	Plantation.
,,	1058	4·965	Arable & trees.
,,	1059	·961	Plantation, road, & pasture.
,,	1060	8·187	Arable & road.
,,	1061	·412	Houses.
,,	1062	4·425	Ship building yard.
,,	1063	3·330	Arable.
,,	1064	·434	Govandale, house, garden, &c.
,,	1065	·143	Houses & pasture.
,,	1066	2·452	Arable & road.
,,	1067	·100	Lane.
,,	1068	3·118	Arable.
,,	1069	·788	Tidal Water.
,,	1070	35·890	Govan, houses, gardens, &c.
,,		7·320	Public roads.
,,	1071	1·979	Pasture.
,,	1072	5·736	Middleton iron ship building yard.
,,	1073	6·906	Govan East iron ship building yard.
,,	1074	1·012	Public road.
,,	1075	·089	Lane.
,,	1076	·229	Salterscroft, house, offices, road, &c
,,	1077	4·940	Arable & road,
,,	1078	1·585	Pasture & road.
,,	1079	·043	Lane.
,,	1080	·560	Arable.
		3915·947	*Carried forward.*

No. of Sheet.	No. on Plan.	Area in Acres.	Description.
		3915·947	*Brought forward.*
VI. 9.	1081	·859	Public road.
"	1082	1·809	Houses, building ground, &c.
"	1083	1·350	Gardens.
"	1084	·510	Murrowpark, house, gardens, &c.
"	1085	1·521	Arable.
"	1086	1·649	Arable.
"	1087	2·041	Arable.
"	1088	·545	Church, houses, gardens, &c.
"	1089	1·162	Pasture.
"	1090	1·465	Houses, gardens, &c.
"	1091	·475	Public road.
"	1092	1·921	Houses, gardens, &c.
"	1093	2·243	Houses, gardens, &c.
"	1094	·522	Public road.
"	1095	2·535	Pasture.
"	1096	1·203	Houses, garden, & pasture.
"	1097	·398	Public road.
"	1098	·026	House.
"	1099	·931	Waste.
"	1100	2·602	Foreshore of Tidal Water.
"	1101	2·303	Waste.
"	1102	3·600	Clyde Villa, houses, gardens, &c.
"	1103	·299	Public road.
"	1104	5·033	Clyde ship building yard.
"	1105	1·827	Waste.
"	1106	·014	House.
"	1107	8·219	Nurseries.
"	1108	·086	Cessnock, house.
"	1109	2·346	Glass houses, houses, & gardens.
"	1110	5·791	Nursery.
"	1111	1·819	Houses, gardens, &c.
VI. 10.	1112	1·339	Public road.
"	1113	2·259	Pasture.
"	1114	·385	Pasture.
"	1115	1·672	Houses, gardens, &c.
"	1116	3·837	Houses, gardens, &c.
"	1117	5·288	Public road.
"	1118	1·383	Elm Park, house, garden, &c.
"	1119	2·582	Pasture & road.
"	1120	1·211	Pasture.
"	1121	·467	Arable.
"	1122	10·843	Arable.
"	1123	·223	Occupation road.
"	1124	1·992	Pasture, trees, road, & part of burn
"	1125	1·155	Clyde Haugh, house, garden, &c.
"	1126	·605	Haughhead Cottage, garden, &c.
"	1127	4·631	Waste.
"	1128	·412	Occupation road, &c.
"	1129	2·785	Arable.
"	1130	2·968	Quay.
		4019·088	*Carried forward.*

No. of Sheet.	No. on Plan.	Area in Acres.	Description.
		4019·088	*Brought forward.*
VI. 10.	1131	1·952	Houses, gardens, glass houses, &c.
,,	1132	4·957	Pasture, road, part of burn, &c.
,,	1133	3·515	Public works, yards, &c.
,,	1134	·168	Public road.
,,	1135	·301	Timber yard.
,,	1136	2·842	Greenbank, house, pasture, &c.
,,	1137	1·753	Coal depot (part of).
,,	1138	19·559	Arable.
,,	1139	6·729	Arable, road, & slope.
,,	1140	·168	Plantation House, &c.
,,	1141	11·519	Arable.
,,	1142	·148	Houses, &c.
,,	1143	·538	Houses, gardens, &c.
,,	1144	1·631	Houses, gardens, &c.
,,	1145	·039	Lodge, garden, &c.
,,	1146	1·961	Plantation, road, & footpath.
,,	1147	·103	Houses.
,,	1148	·096	Private road.
,,	1149	1·027	Houses, gardens, &c.
,,	1150	·247	Plantation Cottage, garden, &c.
,,	1151	4·083	Arable & trees.
,,	1152	2·017	Arable.
,,	1153	·143	Garden, road, & pasture.
V. 16.	1154	6·585	Arable.
,,	1155	4·079	Arable.
,,	1156	3·426	Arable.
,,	1157	·572	Berryknowes, homestead, &c.
,,	1158	·573	Houses, pasture, &c.
,,	1159	9·008	Ornamental ground & trees.
,,	1160	1·259	Plantation & road.
,,	1161	10·325	Arable.
,,	1162	8·538	Garden.
,,	1163	4·092	Arable.
,,	1164	3·451	Garden.
,,	1165	·902	Garden.
,,	1166	·993	Ornamental ground & footpath.
,,	1167	2·155	Plantation, road, & footpath.
,,	1168	·145	Crookstonhall, house.
,,	1169	2·542	Ornamental ground, road, &c.
,,	1170	2·469	Plantation & footpath.
,,	1171	7·700	Arable.
,,	1172	4·186	Arable.
,,	1173	4·127	Arable.
,,	1174	·270	Merrylands, homestead & garden.
,,	1175	1·659	Arable.
,,	1176	·831	Occupation road.
,,	1177	·010	House.
,,	1178	1·893	Arable.
,,	1179	3·010	Arable & plantation.
,,	1180	·295	West Craigton, house, offices, &c.
		4169·679	*Carried forward.*

No. of Sheet.	No. on Plan.	Area in Acres.	Description.
		4169·679	*Brought forward.*
V. 16.	1181	1·591	Arable.
,,	1182	·795	Three-mile-house, houses, &c.
,,	1183	·364	Old public road.
,,	1184	·470	Arable.
,,	1185	5·600	Arable & road.
,,	1186	2·473	Old quarry, waste, & road.
,,	1187	1·664	Arable & road.
,,	1188	·140	Plantation & footpath.
,,	1189	·101	House, garden, &c.
,,	1190	·204	Plantation & footpath.
,,	1191	1·321	Ornamental ground & trees.
,,	1192	·459	Public road.
,,	1193	1·352	Merrylands House, garden, & road.
,,	1194	·063	Plantation.
VI. 13.	1195	2·361	Garden.
,,	1196	·650	Plantation.
,,	1197	·386	Plantation.
,,	1198	8·939	Arable & road.
,,	1199	·724	Arable.
,,	1200	1·384	Occupation road.
,,	1201	·054	Houses.
,,	1202	6·233	Brick field.
,,	1203	1·082	Plantation.
,,	1204	1·878	Ibrox, homestead, garden, &c.
,,	1205	·040	House.
,,	1206	30·972	Arable & footpath.
,,	1207	6·827	Ibroxholm, houses, gardens, &c.
,,		·166	Public road.
,,	1208	·560	Arable.
,,	1209	3·684	Arable.
,,	1210	·069	House & garden.
,,	1211	·868	Plantation.
,,	1212	·102	Plantation.
,,	1213	·173	Plantation.
,,	1214	1·099	Ornamental ground & footpath.
,,	1215	·317	Houses, yard, & footpath.
,,	1216	1·046	Garden.
,,	1217	1·225	Garden & house.
,,	1218	1·241	Arable.
,,	1219	·608	Offices, yard, road, &c.
,,	1220	·124	Craigton House.
,,	1221	2·970	Ornamental ground, trees, road, &c
,,	1222	·892	Plantation.
,,	1223	1·831	Plantation, road, & footpath.
,,	1224	8·287	Ornamental ground, trees, road, &c
,,	1225	1·722	Plantation & footpath.
,,	1226	·442	Road & plantation.
,,	1227	·008	House.
,,	1228	8·880	Arable & trees.
,,	1229	·548	Plantation.
		4284·668	*Carried forward.*

No. of Sheet.	No. on Plan.	Area in Acres.	Description
		4284·668	*Brought forward.*
VI. 13.	1230	·340	Plantation.
,,	1231	7·634	Arable & trees.
,,	1232	17·120	Arable.
,,	1233	·566	Plantations.
,,	1234	·016	House & shed.
,,	1235	20·582	Glasgow & Paisley Joint Railway.
,,	1236	5·779	Arable.
,,	1237	·922	Arable.
,,	1238	·378	Two mile-house, garden, &c.
,,	1239	·848	Plantation.
,,	1240	·488	Plantation & footpath.
,,	1241	13·312	Ornamental ground, trees, &c.
,,	1242	·571	Occupation road.
,,	1243	·017	House & shed.
,,	1244	7·471	Ornamental ground, trees, &c.
,,	1245	·589	Plantation.
,,	1246	·214	Old public road.
,,	1247	·172	Pasture.
,,	1248	·113	House & yard.
,,	1249	1·013	Arable.
,,	1250	12·500	Turnpike road.
,,	1251	7·168	Arable.
,,	1252	1·025	Two-mile-villa, garden, pasture, &c
,,	1253	2·522	St. Vincent Park, houses, &c.
,,	1254	·168	Occupation road.
,,	1255	·785	House garden, pasture, & road.
,,	1256	·751	Manse, pasture, trees, & road.
,,	1257	·378	Arable.
,,	1258	·794	Avenue.
,,	1259	5·332	Arable & road.
,,	1260	14·412	Arable.
,,	1261	13·133	Arable, road, & slope.
,,	1262	6·038	Arable, slope, & half of burn.
,,	1263	8·135	Arable & half of burn.
,,	1264	9·259	Arable & plantation.
,,	1265	12·387	Arable & plantation.
,,	1266	1·012	Occupation road.
,,	1267	11·158	Arable.
,,	1268	·484	Wearieston, homestead, &c.
,,	1269	·050	Plantation.
,,	1270	12·521	Arable & pond.
,,	1271	·295	Plantation.
,,	1272	15·127	Arable.
,,	1273	25·971	Ornamental ground & trees.
,,	1274	1·216	Plantation.
,,	1275	·821	Ornamental ground.
,,	1276	·657	Plantation & footpath.
,,	1277	·279	Plantation & footpath.
,,	1278	6·469	Arable & footpath.
,,	1279	4·420	Plantation, road, footpath, &c.
		4538·080	*Carried forward.*

No. of Sheet.	No. on Plan.	Area in Acres.	Description.
		4538·080	*Brought forward.*
VI. 13.	1280	·100	Bellahouston House.
,,	1281	·162	House, yard, &c.
,,	1282	·147	Occupation road.
,,	1283	·412	Plantation, footpath, & shed.
,,	1284	1·936	Road & plantation.
,,	1285	6·688	Ornamental ground, & trees.
,,	1286	·527	Plantation.
,,	1287	·260	Ornamental ground & footpath.
,,	1288	·670	Garden & house.
,,	1289	·521	Garden.
,,	1290	·288	Offices & yards.
,,	1291	3·719	Arable.
,,	1292	·174	Ibroxhill, houses, &c.
,,	1293	2·362	Ornamental ground, road, trees, &c
,,	1294	·249	Plantation.
,,	1295	·581	Offices, yard, garden, & road.
,,	1296	1·074	Garden & house.
,,	1297	·319	Garden & plantation.
,,	1298	·225	Ornamental ground.
,,	1299	·069	Occupation road.
,,	1300	·809	Avenue.
,,	1301	·070	Plantation.
,,	1302	12·095	Arable, footpath, & trees.
,,	1303	1·608	Parish road.
,,	1304	·222	Plantation.
,,	1305	·210	Plantation.
,,	1306	·812	Occupation road & trees.
,,	1307	10·460	Arable.
,,	1308	5·870	Arable.
,,	1309	31·877	Arable & road.
,,	1310	·412	Hazelwood, houses, garden, &c.
,,	1311	1·437	Ornamental ground, trees, road, &c
,,	1312	·789	Garden & house.
,,	1313	·485	Plantation & road.
,,	1314	1·795	Ornamental ground & trees.
,,	1315	·072	House, pasture, &c.
,,	1316	1·036	Dumbreck Priory, offices, &c.
,,	1317	1·090	Garden & plantation.
,,	1318	·674	Occupation road.
,,	1319	1·361	Garden, pasture, road, house, &c.
,,	1320	·211	Dumbreck Villa.
,,	1321	·226	Plantation.
,,	1322	3·021	Ornamental ground, trees, road, &c
,,	1323	·448	Plantation.
,,	1324	11·074	Arable, road, & trees.
,,	1325	·879	House, garden, &c.
,,	1326	·878	Bellahouston, homestead, &c.
,,	1327	17·775	Arable.
,,	1328	13·796	Arable, road, & slope.
,,	1329	·294	Arable & ruin.
		4680·349	*Carried forward.*

No. of Sheet.	No. on Plan.	Area in Acres.	Description.
		4680·349	*Brought forward.*
VI. 13.	1330	8·102	Arable, road, & half of burn.
,,	1331	2·032	Arable & half of burn.
,,	1332	2·287	Glasgow, Paisley, & Ardrossan Canal
,,	1333	·010	House.
,,	1334	·031	Garden.
,,	1335	14·139	Arable & road.
,,	1336	·290	House & garden.
,,	1337	·212	Houses & pasture.
,,	1338	1·040	Towing path & slope.
,,	1339	1·227	Slope & old quarry.
,,	1340	12·745	Arable.
,,	1341	7·231	Arable & road.
,,	1342	·744	Parish road.
,,	1343	3·083	Arable.
,,	1344	·070	Parish road.
,,	1345	2·550	Arable.
,,	1346	·127	Slope.
VI. 14.	1347	13·735	Arable, trees, road, & half of burn.
,,	1348	10·805	Arable.
,,	1349	11·662	Arable & road.
,,	1350	1·445	Langshot, homestead, & garden.
,,	1351	21·154	Arable.
,,	1352	·694	Towing path.
,,	1353	·302	Arable.
,,	1354	·343	Plantation.
,,	1355	5·319	Pasture.
,,	1356	·160	Arable.
,,	1357	·101	Arable.
,,	1358	·009	Arable.
,,	1359	·084	Occupation road.
,,	1360	2·885	Arable.
,,	1361	·016	Arable.
,,	1362	·838	Muirhouses, houses, gardens, &c.
,,	1363	·093	Strip.
,,	1364	·038	Strip.
,,	1365	·833	Occupation road.
,,	1366	10·461	Garden.
,,	1367	·017	House.
,,	1368	2·946	Caledonian Railway.
,,	1369	1·739	Turnpike road.
,,	1370	1·134	Coplawhill, houses, gardens, &c.
,,	1371	·131	Occupation road.
,,	1372	·670	Arable.
,,	1373	2·368	Arable.
,,	1374	16·524	Garden.
,,	1375	·588	Parish road.
,,	1376	2·269	School Square, houses, yards, &c.
,,	1377	1·876	Pond (part of).
,,	1378	·837	Pasture.
,,	1379	·045	Strip.
		4848·390	*Carried forward.*

No. of Sheet.	No. on Plan.	Area in Acres.	Description.
		4848·390	*Brought forward.*
VI. 14.	1380	6·597	Garden.
,,	1381	·186	Church, &c. } Strathbungo
,,		·081	Public road. } (part of)
,,	1382	12·868	Arable.
,,	1383	1·096	Parish road.
,,	1384	14·683	Arable.
,,	1385	2·563	Arable.
VI. 15.	1386	17·148	Arable & trees.
,,	1387	·719	Arable.
,,	1388	·014	House.
,,	1389	2·200	Pasture.
,,	1390	1·154	Parish road.
,,	1391	·026	House.
,,	1392	2·331	Arable.
,,	1393	·014	Strip.
,,	1394	·325	Govan Iron Works (part of).
,,	1395	·601	Waste, coke ovens, slope, &c.
,,	1396	·228	Houses.
,,	1397	2·482	Caledonian Railway.
,,	1398	1·617	Pasture, slope, & road.
,,	1399	·807	Private railway.
,,	1400	5·798	Brick field.
,,	1401	·126	Brick work & clay mill.
,,	1402	4·023	Arable.
,,	1403	·061	Strip.
X. 2.	1404	8·628	Arable.
,,	1405	2·643	Arable.
,,	1406	11·709	Arable.
,,	1407	·131	Parish road.
,,	1408	·331	Parish road.
,,	1409	1·786	Parish road.
,,	1410	6·755	Pasture.
,,	1411	12·630	Arable.
,,	1412	2·100	Turnpike road.
,,	1413	10·290	Arable, trees, shed, & pond.
,,	1414	1·928	Houses, gardens, &c.
,,	1415	3·054	Colliery Works, houses, gardens, &c
,,	1416	·378	Yard & railway.
,,	1417	1·160	Pasture.
,,	1418	·357	Houses & yard.
,,	1419	·180	Pasture & road,
,,	1420	·277	Occupation road.
,,	1421	1·095	Arable.
,,	1422	·025	Arable.
X. 3.	1423	8·165	Arable.
,,	1424	4·142	Arable.
,,	1425	2·686	Arable.
,,	1426	1·149	Private road.
,,	1427	1·518	Arable.
,,	1428	4·573	Pasture & tram road.
		5013·828	*Carried forward.*

No. of Sheet.	No. on Plan.	Area in Acres.	Description.
		5013·828	*Brought forward.*
X. 3.	1429	2·804	Rough pasture.
,,	1430	3·368	Arable & trees.
,,	1431	·313	Houses.
,,	1432	·249	Pasture & part of house.
		5020·562	

RECAPITULATION.

4668·059	Land.
175·455	Public Roads.
26·010	Public Railways.
1·914	Private Railways.
15·072	Foreshore of Tidal Water.
25·244	Water.
108·808	Tidal Water.
5020·562	Area of Govan Parish, in the County of Lanark, exclusive of the portions within the Parliamentary Boundaries of Renfrew, & Glasgow.

VI. 10.	1433	·031	House, &c.	
,,	1434	2·990	Quay.	
,,	1435	·021	House, &c.	
,,	1436	·506	Greenlaw House, garden, road, &c	
,,	1437	·093	Arable.	
,,	1438	·244	Public road (half of).	
,,	1439	9·242	Coal depot.	
,,	1440	·204	Storehouse.	
,,	1441	·203	Houses, &c.	
,,	1442	1·101	Foreshore of Tidal Water.	
VI. 11.	1443	41·121	Tidal water (River Clyde).	
VI. 14.	1444	246·540	Houses, gardens, &c.	City of Glasgow.
		89·171	Public roads.	City of Glasgow.
		12·871	Public railway.	City of Glasgow.
		·672	Private railway.	City of Glasgow.
		·825	Water.	City of Glasgow.
,,	1445	·018	Towing path.	
		405·853	*Carried forward.*	

No. of Sheet.	No. on Plan.	Area in Acres.	Description.
		405·853	*Brought forward.*
VI. 14.	1446	·020	Canal (part of).
,,	1447	·816	Waste, road, & railway.
,,	1448	·013	Brick works (part of).
,,	1449	·553	Waste & road.
,,	1450	·667	Waste & road.
,,	1451	·550	Southside Railway Station.
,,	1452	·001	Pasture.
,,	1453	1·617	Waste, arable, road, & garden.
,,	1454	2·026	Caledonian Railway.
,,	1455	1·052	Private railway.
,,	1456	1·455	Bowling green, house, & shed.
,,	1457	·211	Curling pond.
,,	1458	·809	Arable & footpath.
,,	1459	1·175	Public road.
,,	1460	·113	House & garden.
,,	1461	14·939	Arable, brick field, road, &c.
,,	1462	3·770	Etna Foundry, houses, &c.
,,	1463	·019	House.
,,	1464	1·364	Public road.
,,	1465	6·542	Waste ground.
,,	1466	·249	Rosehill, houses & garden.
,,	1467	·629	Pasture slope.
,,	1468	1·012	South Greenbank, house, &c.
,,	1469	1·024	Duckneyfauld, homestead, &c.
,,	1470	·439	Houses, pasture, & yards.
,,	1471	1·203	Houses, pasture, & waste.
,,	1472	·085	Public road.
,,	1473	·479	Houses, pasture, yard, &c.
,,	1474	2·380	Public road.
,,	1475	2·886	Waste & slope.
,,	1476	·064	Houses.
,,	1477	4·873	Caledonian Railway.
,,	1478	3·567	Waste, sheds, house, road, &c.
,,	1479	·426	Pasture slope.
,,	1480	·326	Waste, &c.
,,	1481	1·357	Public road.
,,	1482	·256	Houses, yard, &c.
,,	1483	14·557	Caledonian Railway.
,,	1484	3·482	Public road.
,,	1485	·915	Arable.
,,	1486	2·946	Arable.
,,	1487	·008	Occupation road (part of).
,,	1488	·002	Occupation road (part of).
,,	1489	2·204	Gardens.
,,	1490	·505	Houses, gardens, &c.
,,	1491	3·407	Pasture & slope.
,,	1492	5·211	Waste & slope.
,,	1493	2·114	Larkfield, house, garden, &c.
,,	1494	4·104	Gallowknowe, houses, offices, &c.
,,	1495	·304	Occupation road.
		504·579	*Carried forward.*

No. of Sheet.	No. on Plan.	Area in Acres.	Description.
		504·579	*Brought forward.*
VI. 14.	1496	·810	Slope, garden, & trees.
,,	1497	·556	Plantation & footpath.
,,	1498	3·637	Caledonian Railway.
,,	1499	·467	Sheds, gardens, &c.
,,	1500	·198	Houses & gardens.
,,	1501	·224	Plantation.
,,	1502	1·729	Arable.
,,	1503	·425	Butterbiggins Cottage, offices, &c.
,,	1504	2·738	Inglefield, house, garden, &c.
,,	1505	·574	Parish road (half of).
,,	1506	·204	Plantation.
,,	1507	·115	Plantation.
,,	1508	·562	Pasture & trees.
,,	1509	1·988	Arable, footpath, & trees.
,,	1510	2·590	Arable.
,,	1511	·104	Plantation.
,,	1512	·416	Hayfield, house, garden, &c.
,,	1513	·021	Island.
,,	1514	1·571	Pasture.
,,	1515	2·294	Pond (part of),
VI. 15.	1516	1·340	Foreshore of Tidal Water.
,,	1517	4·566	Arable.
,,	1518	4·365	Gardens.
,,	1519	·158	Foreshore of Tidal Water.
,,	1520	2·619	Arable.
,,	1521	1·254	Public road.
,,	1522	·309	Rope walk & house.
,,	1523	5·298	Arable.
,,	1524	1·344	Arable & shed.
,,	1525	·194	Private road.
,,	1526	4·328	Arable.
,,	1527	1·787	Houses, road, pasture, & gardens.
,,	1528	10·406	Govan Iron Works.
,,	1529	·730	Pasture.
,,	1530	4·688	Arable.
,,	1531	·886	Public road.
,,	1532	9·530	Southern Necropolis (part of).
,,	1533	4·017	Public road.
,,	1534	·974	Arable.
,,	1535	·128	Private road.
,,	1536	7·459	Building ground.
,,	1537	2·679	Oatlands House, offices, &c.
,,	1538	·175	Private road.
,,	1539	·615	Arable & trees.
,,	1540	·283	Houses.
,,	1541	6·416	Govan Iron Works (part of).
,,	1542	·120	Pool.
,,	1543	1·246	Parish road.
,,	1544	·015	House.
,,	1545	8·284	Arable, & part of burn.
		612 015	*Carried forward.*

No. of Sheet.	No. on Plan.	Area in Acres.	Description.
		612·015	*Brought forward.*
VI. 15.	1546	·557	Pond.
,,	1547	3·921	Houses, garden, waste, road, &c.
,,	1548	2·131	Govan Iron Works (part of).
,,	1549	4·090	Waste, railway, houses, road, &c.
,,	1550	·033	Houses, shed, yard, &c.
,,	1551	9·031	Arable, part of burn, & slope.
,,	1552	6·940	Southern Necropolis (part of).
,,	1553	3·626	Southern Necropolis (part of).
,,	1554	4·428	Gardens & sheds.
,,	1555	7·364	Arable, slope, & part of burn.
,,	1556	·141	Pond.
,,	1557	·590	Arable.
,,	1558	·223	House & garden.
,,	1559	6·882	Arable.
,,	1560	·422	Houses, sheds, yard, &c.
,,	1561	1·208	Pasture.
,,	1562	·661	Public footpath.
,,	1563	1·680	Waste & footpath.
,,	1564	2·566	Public road.
,,	1565	3·428	Marsh.
,,	1566	·804	Houses, garden, & embankment.
,,	1567	5·901	Pasture, half of Polmadie Burn, &c
,,	1568	·415	Pond.
,,	1569	·015	House.
,,	1570	·611	Pasture.
,,	1571	·252	Private railway.
,,	1572	·017	Strip.
,,	1573	2·591	Arable.
,,	1574	·076	Strip & half of drain.
,,	1575	7·840	Arable, &c.
,,	1576	1·054	Elmfoot, house, offices, garden, &c.
,,	1577	2·167	Pasture.
,,	1578	·022	Plantation.
,,	1579	·361	Public road.
,,	1580	2·374	Arable.
,,	1581	3·130	House, offices, gardens, ruin, &c.
,,	1582	·237	Pasture.
,,	1583	·035	Plantation.
,,	1584	·013	Arable.
		699·852	Area of Govan Parish, in the County of Lanark, within the Parliamentary Boundary of Glasgow (part of).

No. of Sheet.	No. on Plan.	Area in Acres.	Description.
VI. 10.	1585	·230	Public road (half of).
,,	1586	1·051	Houses, garden, road, &c.
,,	1587	·725	Public road.
,,	1588	2·096	Caledonian Railway.
VI. 14.	1589	·021	Strip.
,,	1590	·161	Public road.
,,	1591	3·749	Building ground.
,,	1592	·493	Public road.
,,	1593	1·879	Building ground.
,,	1594	·811	Public road.
,,	1595	·801	Public road.
,,	1596	1·939	Building ground.
,,	1597	35·291	Houses, gardens, &c. } City of Glasgow.
		12·895	Public roads.
		·172	Public railway.
,,	1598	·534	Public road.
,,	1599	1·292	Building ground.
,,	1600	·011	Public road (part of).
,,	1601	2·125	Public road.
,,	1602	·032	House.
,,	1603	2·502	Building ground.
,,	1604	·491	Public road (part of).
,,	1605	10·486	Building ground, slope, & road.
,,	1606	·012	House.
,,	1607	2·208	Building ground.
,,	1608	2·128	Pasture & slope.
,,	1609	4·988	Glasgow & Paisley Joint Railway.
,,	1610	·536	Towing path.
,,	1611	1·224	Canal (part of).
,,	1612	·096	House, yard, & garden.
,,	1613	·359	Brick works.
,,	1614	18·573	Brick field, pools, road, slope, &c.
,,	1615	·019	House.
,,	1616	·091	Pond (part of).
,,	1617	1·161	Pasture.
,,	1618	·059	House & garden.
,,	1619	5·513	Caledonian Railway.
,,	1620	3·896	Arable.
,,	1621	·788	Arable.
,,	1622	1·482	Public road.
,,	1623	·121	House & garden.
,,	1624	6·334	Caledonian Railway.
,,	1625	3·846	Arable.
		133·221	

RECAPITULATION.

Area in Acres.	
92·044	Land.
20·759	Public Roads.
19·103	Public Railways.
1·315	Water.
133·221	Area of Govan Parish, in the County of Renfrew, within the Parliamentary Boundary of Glasgow.

No. of Sheet.	No. on Plan.	Area in Acres.	Description.
VI. 10.	1626	1·094	Houses, gardens, &c.
,,	1627	·221	Public road.
,,	1628	1·520	Building ground.
,,	1629	1·007	Houses, gardens, &c.
,,	1630	·602	Public road (half of).
,,	1631	·040	Lane.
,,	1632	·202	Houses, stone depot, &c.
,,	1633	1·264	Houses, gardens, road, &c.
,,	1634	·185	Plantation.
,,	1635	1·160	Public road.
,,	1636	3·454	Ornamental ground, garden, &c.
,,	1637	·885	Park House, garden, pasture, &c.
,,	1638	·529	Houses & building ground.
,,	1639	·140	Public road.
,,	1640	·064	Parkhouse Cottage, &c.
,,	1641	4·522	Arable, road, & footpath.
,,	1642	2·062	Houses, garden, & building ground
VI. 13.	1643	6·737	Arable.
,,	1644	5·169	Arable & trees.
,,	1645	·901	Parish road.
,,	1646	13·831	Arable & old quarry.
,,	1647	11·177	Arable.
,,	1648	4·304	Arable.
,,	1649	2·332	Garden.
,,	1650	1·470	House, garden, road, &c.
,,	1651	2·386	Arable.
,,	1652	5·363	Arable.
,,	1653	3·701	Slope, towing path, & trees.
,,	1654	2·733	Canal (part of).
,,	1655	2·059	Pasture, slope, & road.
,,	1656	16·835	Arable.
,,	1657	·938	Pasture, slope, & trees.
,,	1658	9·459	Arable & road.
,,	1659	1·075	Pasture & slope.
,,	1660	9·742	Arable & pond.
,,	1661	·190	Garden.
,,	1662	·779	Haggbowse, homestead, &c.
,,	1663	·331	Garden.
,,	1664	17·422	Arable.
,,	1665	20·042	Arable, road, & trees.
,,	1666	1·960	Arable, slope, & trees.
,,	1667	3·761	Arable & footpath.
,,	1668	2·840	Slope & towing path.
,,	1669	1·855	Pasture slope, & trees.
,,	1670	4·949	Arable, road, slope, & trees.
,,	1671	·211	Plantation.
,,	1672	·069	Strip.
,,	1673	·519	Woody slope.
,,	1674	·279	House, garden, & slope.
,,	1675	9·526	Arable & road.
		183·896	*Carried forward.*

No. of Sheet.	No. on Plan.	Area in Acres.	Description.
		183·896	*Brought forward.*
VI. 13.	1676	·091	Strip.
,,	1677	1·206	Mossfarm Cottage, garden, &c.
,,	1678	4·014	Parish road.
,,	1679	·592	Arable.
,,	1680	·316	Occupation road.
,,	1681	14·792	Arable.
,,	1682	1·631	Plantation.
,,	1683	12·700	Arable.
,,	1684	·499	Plantation & road.
,,	1685	1·961	Parish road.
,,	1686	16·275	Arable & road.
,,	1687	7·898	Arable.
,,	1688	·773	Plantation.
,,	1689	15·279	Arable.
VI. 14.	1690	5·553	Arable.
,,	1691	6·349	Arable & road.
,,	1692	6·038	Arable.
,,	1693	9·861	Arable, road, & half of drain.
,,	1694	·122	Yard & road.
,,	1695	3·095	Pasture & half of drain.
,,	1696	14·172	Arable.
,,	1697	22·721	Arable.
,,	1698	·495	Public road.
,,	1699	7·086	Arable.
,,	1700	·267	House & garden.
,,	1701	29·122	Arable & road,
,,	1702	23·920	Arable & road.
,,	1703	1·545	Private road.
,,	1704	3·652	Parish road.
,,	1705	·563	Titwood, houses, garden, &c.
,,	1706	17·036	Arable & slope.
,,	1707	1·233	House, pasture, garden, &c.
,,	1708	·793	Houses, gardens, pasture, road, &c.
,,	1709	1·035	Houses, pasture, garden, road, &c.
,,	1710	·300	Occupation road.
,,	1711	1·122	Sheilds, homestead, gardens, &c.
,,	1712	·613	Occupation road & pond.
,,	1713	13·568	Arable & trees.
,,	1714	12·793	Arable.
,,	1715	·071	Strip & half of burn.
,,	1716	23·701	Arable & road.
,,	1717	10·186	Arable.
,,	1718	·700	Plantation.
,,	1719	1·503	Plantation.
,,	1720	31·501	Arable & road.
,,	1721	1·054	Titwood, homestead, garden, &c.
,,	1722	·586	Parish road.
,,	1723	11·594	Arable & road.
,,	1724	7·748	Arable & road.
,,	1725	8·476	Arable, &c.
		542·097	*Carried forward.*

No. of Sheet.	No. on Plan.	Area in Acres.	Description.
		542·097	*Brought forward.*
VI. 14.	1726	8·134	Caledonian Railway.
,,	1727	3·116	Arable.
,,	1728	·040	Strip.
,,	1729	6·289	Building ground & road.
,,	1730	5·772	Southdock Foundry (iron), &c.
,,	1731	1·171	Public road.
,,	1732	·055	House.
,,	1733	·133	Strip.
,,	1734	·291	Public road.
,,	1735	·292	Building ground.
,,	1736	·322	Public road.
,,	1737	3·425	Caledonian Railway.
,,	1738	·016	Building ground.
,,	1739	25·311	Arable, road, & part of drain.
,,	1740	2·859	Glasgow & Paisley Joint Railway.
,,	1741	3·569	Caledonian Railway.
,,	1742	1·260	Pasture, slopc, & half of drain.
,,	1743	·702	Towing path.
,,	1744	1·799	Canal (part of).
,,	1745	22·650 5·071	Pollocksheilds, houses, gardens, &c Public roads.
,,	1746	2·461	Pasture & slope.
,,	1747	·538	Pasture & slope.
,,	1748	1·083	Pasture & slope.
,,	1749	·407	Pasture slopc.
,,	1750	·103	Pasture & slope.
,,	1751	·021	Pasture & slope.
,,	1752	·017	Towing path.
,,	1753	·532	Caledonian Railway.
,,	1754	12·072	Arable, trces, & part of drain.
,,	1755	·553	Pasture.
,,	1756	16·805	Arable & drain.
,,	1757	·126	Pasture.
,,	1758	·294	Arable.
,,	1759	1·979	Pasture.
,,	1760	·652	Pond (part of).
,,	1761	·491	Broomhall Cottages, gardens, &c.
,,	1762	4·022	Public road.
,,	1763	·534	Houses, gardens, &c.
,,	1764	·189	House, gardens, &c.
,,	1765	3·039	Arable.
,,	1766	1·167	Public road.
,,	1767	1·186	Sheilds, homestead, garden, &c.
,,	1768	20·890	Arable & road.
,,	1769	4·600	Arablc.
X. 1.	1770	·119	Strip.
,,	1771	15·283	Arable, & road.
,,	1772	·899	Plantation.
,,	1773	14·499	Wood & footpath.
,,	1774	·212	House, pasture, & road.
		739·147	*Carried forward.*

No. of Sheet.	No. on Plan.	Area in Acres.	Description.
		739·147	*Brought forward.*
X. 1.	1775	·743	Arable.
,,	1776	4·791	Arable.
,,	1777	2·646	Arable & trees.
,,	1778	1·216	Haggs Castle (in ruins), houses, &c
,,	1779	12·419	Arable & road.
X. 2.	1780	17·444	Arable.
,,	1781	16·422	Arable & road.
,,	1782	2·696	Plantation.
,,	1783	21·656	Arable & old quarry.
,,	1784	6·710	Arable & half of burn.
,,	1785	1·037	Arable & half of burn.
,,	1786	4·172	Strathbungo, houses, gardens, &c.
		·832	Public road.
,,	1787	·025	Strip.
,,	1788	·046	Parish road (part of).
,,	1789	·015	House.
,,	1790	10·156	Arable.
,,	1791	·099	Strip.
,,	1792	·846	Rough pasture.
,,	1793	6·205	Arable.
,,	1794	1·151	Parish road.
,,	1795	8·744	Arable.
,,	1796	4·929	Brick field.
,,	1797	·156	Titwood Brick & Tile Works.
,,	1798	8·676	Arable, road, & part of burn.
,,	1799	4·683	Arable & half of burn.
,,	1800	·639	Turnpike road (half of).
,,	1801	·049	Strip.
VI. 15.	1802	1·764	Pasture & half of burn.
,,	1803	·651	Private railway.
,,	1804	1·110	Pasture, slope, &c.
,,	1805	·670	Private railway.
,,	1806	5·448	Arable.
,,	1807	·062	Boiler & engine houses.
,,	1808	3·482	Govan Colliery, waste, &c.
,,	1809	14·327	Brick field, houses, road, & pond.
,,	1810	·025	House.
,,	1811	5·367	Arable.
,,	1812	·275	Pasture.
,,	1813	1·029	Eastfield, house, offices, garden, &c
,,	1814	·005	Waste.
,,	1815	·559	Public road.
,,	1816	1·562	Burnbank, houses, gardens, &c.
,,	1817	2·315	Plantation & footpath.
,,	1818	6·644	Ornamental ground & trees.
,,	1819	·687	Polmadie House, road, pasture, &c
,,	1820	·285	Occupation road.
,,	1821	·057	House, &c.
,,	1822	4·517	Ornamental ground, road, & trees.
X. 3.	1823	·985	Arable.
		930·176	*Carried forward.*

No. of Sheet.	No. on Plan.	Area in Acres.	Description.
		930·176	*Brought forward.*
X. 3.	1824	·671	Arable.
,,	1825	1·913	Arable.
,,	1826	·500	Houses, &c.
,,	1827	1·371	Tram road.
,,	1828	·085	Houses & shed.
,,	1829	2·246	Waste, coal pit, tram road, &c.
,,	1830	4·727	Arable.
,,	1831	1·776	Parish road.
,,	1832	·139	Plantation.
,,	1833	10·671	Arable & road.
,,	1834	6·751	Arable.
,,	1835	·121	Occupation road.
,,	1836	·870	Plantation & half of burn.
,,	1837	1·343	Houses, gardens, &c.
,,	1838	3·869	Waste, tram road, coal pit, &c.
,,	1839	·082	Houses.
,,	1840	1·112	Parish road.
,,	1841	8·824	Arable.
,,	1842	6·558	Arable & half of drain.
,,	1843	·928	Polmadie, homestead, garden &c.
,,	1844	11·234	Arable.
,,	1845	·069	Plantation.
,,	1846	·143	Plantation.
,,	1847	6·631	Arable & road.
,,	1848	5·185	Caledonian Railway.
,,	1849	8·286	Arable & half of Mallsmire Burn.
,,	1850	11·268	Arable, half of Mallsmire Burn, &c
,,	1851	9·661	Arable, half of Mallsmire Burn, &c
,,	1852	9·020	Arable, half of Mallsmire Burn, &c
,,	1853	·960	Arable.
,,	1854	·046	Strip.
,,	1855	·125	House & garden.
,,	1856	·195	Plantation.
,,	1857	2·308	Arable & trees.
,,	1858	·368	Arable & trees.
,,	1859	·693	Ponds.
,,	1860	3·734	Waste, tram road, refuse, house, &c
,,	1861	2·526	Arable & trees.
,,	1862	·101	Strip.
,,	1863	2·091	Arable.
,,	1864	6·532	Arable & half of drain.
,,	1865	·657	Private road.
,,	1866	1·128	Mallsmire Fire Brick Works.
,,	1867	·188	Garden.
,,	1868	1·370	Refuse & half of Mallsmire Burn.
,,	1869	4·358	Arable & half of Mallsmire Burn.
,,	1870	2·834	Arable, half of Mallsmire Burn, &c
		1076·444	

RECAPITULATION.

Area in Acres.	
1013·651	Land.
31·891	Public Roads.
23·704	Public Railways.
1·321	Private Railways.
5·877	Water.
1076·444	Area of Govan Parish, in the County of Renfrew, exclusive of the portion within the Parliamentary Boundary of Glasgow.

No. of Sheet.	No. on Plan.	Area in Acres.	Description.
VI. 9.	1871	·782	Tidal Water (River Kelvin).
"	1872	·218	Foreshore of Tidal Water.
"	1873	·420	Public road.
"	1874	·058	Slope.
"	1875	2·803	Arable.
"	1876	1·247	Point House Inn, gardens, &c.
"	1877	·309	Public road.
"	1878	·313	Foreshore of Tidal Water.
"	1879	1·784	Tidal Water (River Clyde).
		7·934	Area of Govan Parish, in the County of Lanark, within the Parliamentary Boundary of Glasgow (part of).
		699·852	See page 39.
		707·786	

RECAPITULATION.

504·344	Land.
111·552	Public Roads.
38·514	Public Railways.
1·976	Private Railways.
3·130	Foreshore of Tidal Water.
4·583	Water.
43·687	Tidal Water.
707·786	Area of Govan Parish, in the County of Lanark, within the Parliamentary Boundary of Glasgow.

GENERAL RECAPITULATION.

Page.	Area in Acres.		Remarks.
7	.....	2·765	Area of Govan Parish, in the County of Lanark, within the Parliamentary Boundary of Renfrew.
7	.....	5020·562	Area of Govan Parish, in the County of Lanark, exclusive of the Portions within the Parliamentary Boundaries of Renfrew and Glasgow.
36	699·852	.....	See Page 39
48	7·934	.....	See Page 48.
48	707·786	707·786	Area of Govan Parish, in the County of Lanark, within the Parliamentary Boundary of Glasgow (Part of).
40	133·221	.....	See Page 41
	841·007	.....	Area of Govan Parish, in the Counties of Lanark and Renfrew, within the Parliamentary Boundary of Glasgow.
		5731·113	Area of Govan Parish, in the County of Lanark.
42	1076·444	.....	Area of Govan Parish, in the County of Renfrew, exclusive of the Portion within the Parliamentary Boundary of Glasgow.
40	133·221	.....	Area of Govan Parish, in the County of Renfrew, within the Parliamentary Boundary of Glasgow.
	1209·665	1209·665	Area of Govan Parish, in the County of Renfrew.
		6940·778	Total Area of Govan Parish, in the Counties of Lanark and Renfrew.

RECAPITULATION FOR GOVAN PARISH.

6280·863	Land.
339·657	Public Roads.
107·331	Public Railways.
5·211	Private Railways.
18·202	Foreshore of Tidal Water.
37·019	Water.
152·495	Tidal Water.
6940·778	Total Area of Govan Parish, in the Counties of Lanark and Renfrew.

PARISH OF GORBALS,

IN THE

COUNTY OF LANARK.

No. of Sheet.	No. on Plan.	Area in Acres.	Description.
VI. 11.	1880	2·280	Tidal Water (River Clyde, half of)
"	1881	1·247	Foreshore of Tidal Water.
VI. 15.	1882	17·612	Houses, gardens, &c. } Glasgow
		6·295	Public roads. } (part of)
		27·434	Area of Gorbals Parish, in the County of Lanark, exclusive of the detached portion.

PARISH OF GORBALS (Detached).

VI. 15.	1883	1·052	Part of Gorbals Burial Ground.
		·003	Public road.
		1·055	Area of Gorbals Parish (Detached)
		27·434	See above.
		28·489	

RECAPITULATION OF THE PARISH OF GORBALS.

18·664	Land.
6·298	Public Roads.
2·280	Tidal Water.
1·247	Foreshore of Tidal Water.
28·489	Total Area of Gorbals Parish, in the County of Lanark.

Note.—Gorbals Parish, in the County of Lanark, is situated in the Parish of Govan, and published with the Plans of that Parish; the Area is given above.

INDEX TO PLACES

IN THE

PARISH OF GOVAN.

COUNTY OF LANARK.

Name of Place	No. of Sheet. 6 inch scale.	No. of Sheet. 25·344 in. scale.	Descriptive Remarks.
Anniesland T. P.	VI.	1	
Bellahouston	,,	13	A farm house.
Bellahouston House	,,	13	
Burnbank	,,	15	
Braehead	V.	8	A mansion.
Blacklands	,,	8	
Bellshaugh Works	VI.	1	
Balgray	,,	1	A farm house.
Bankhead Cottage	,,	2	
Berryknowes	V.	16	A farm house.
Balshagray Cottage	VI.	5	
Beechwood	,,	5	A dwelling house.
Broomhill	,,	5	A farm house.
Banochill	,,	5	A row of houses.
Broomloan	,,	9	A dwelling house with a little land attached.
Buckingham Square	,,	9	
Craigton House	,,	13	A large mansion.
Colliery Works	X.	2	A small hamlet.
Clydeholm Ship Building Yard	V.	8	
Claythorn	VI.	1	
Crookstonhall	V.	16	A large dwelling house.
Crosspark	VI.	5	
Clydeview	,,	5	A row of villas.
Coplawhill	,,	14	Two dwelling houses.
Craigton	,,	9	A farm house.
Dumbreck Priory	,,	13	A large dwelling house.
Dumbreck Villa	,,	13	
Deanfield	V.	8	A farm house.
Deanside	,,	7	
Drumoyne	,,	12	A farm house.
Drumoyne	VI	9	A farm house.
Drumoyne Cottage	,,	9	
Eastfield	,,	15	
Fairthorn House	,,	5	A dwelling house.
Freeland Bank	,,	5	A large dwelling house.
Fairfield House	,,	9	

Name of Place.	No. of Sheet. 6 inch scale.	No. of Sheet. 25·344 in. scale.	Descriptive Remarks.
Fairfield	VI.	9	A farm house.
Govan Colliery	X.	3	
Gartnavel	VI.	1	A farm house.
Govan Cottage	,,	1	
Greenhead House	V.	12	
Greenhead	,,	12	A farm house.
Greenbank	VI.	14	
Greenfield	,,	9	A small farm house.
Haggbowse	,,	13	
Hazelwood	,,	13	A dwelling house.
Haggs Castle (in ruins)	X.	1	
Hardgate	V.	8	
High Balshagray	VI.	5	A farm house.
Hampton Cottage	,,	14	
Hayfield	,,	14	A dwelling house.
Holmfauldhead	,,	9	A dwelling house.
Ibroxhill	,,	13	A large dwelling house.
Ibroxholm	,,	13	A village.
Ibrox	,,	13	A farm house.
Inchview House	,,	5	
Jordanvale	V.	8	A dwelling house.
Jordanbank	,,	8	Two villas.
Kelvindale Paper Works	VI.	1	
Kelvindale House	,,	1	A mansion.
Kirklee	,,	2	A small farm house.
Kirklee Bleach Works	,,	2	
Knowe Cottage	,,	14	
Low Balshagray	V.	8	A farm house.
Linthouse	,,	8	
Laurelbank	VI.	5	A large dwelling house.
Langshot	,,	14	A farm house.
Langlands	,,	9	A dwelling house.
Loanhead	,,	9	A small farm house.
Mossfarm Cottage	,,	13	A farm house.
Millburn Bridge	V.	7	
Mallsmire Fire Brick Works	X.	3	
Malls Mire Burn	,,	3	
Merryflatts House	V.	12	A dwelling house.
Merryflatts	,,	12	A farm house.
Moss House	,,	12	A dwelling house.
Moss	,,	12	A farm house.
Merrylands House	,,	16	
Merrylands	,,	16	A small farm house.
Merklands	VI.	5	A farm house.
Meadowbank House	,,	5	

Name of Place.	No. of Sheet. 6 inch scale.	No. of Sheet. 25·344 in. scale.	Descriptive Remarks.
Muirhouses	VI.	14	Two rows of small dwellings.
Mansion House	"	9	
Moorepark	"	9	A large dwelling house.
Melvillepark	"	9	A cottage.
Middleton House	"	9	
North Balgray	"	1	A farm house.
Offices	X.	3	
Oswaldhill	VI.	5	A dwelling house.
Oswald Bank	"	5	
Polmadie House	"	15	
Polmadie	X.	3	
Polmadie Burn	"	3	
Partick Saw Mills	VI.	5	
River Clyde	V.	8	
Royal Lunatic Asylum	VI.	1	
St. Vincent Park	"	13	Three dwelling houses
Strathbungo	X.	2	A small village.
Shiels	V.	8	A farm house.
South Balgray	VI.	1	A farm house.
Shieldhall House	V.	12	A large mansion.
Shieldhall	"	12	A farm house.
Shields	VI.	14	
Shields	"	14	
Titwood Brick & Tile Works	X.	2	
Three-mile-house	V.	16	A small village or hamlet.
Thornwood	VI.	5	A dwelling house.
Titwood	"	14	
Titwood	"	14	A farm house.
Vicarfield House	"	9	
Whiteinch	V.	8	A small farm and a number of houses and ship building yards.
Whiteinch Ship Building Yard	"	8	
West Balgray House	VI.	1	
Woodcroft	"	5	A dwelling house.
Whitefield	"	9	A dwelling house.
Wearieston	"	13	A farm house.
West Craigton	V.	16	A dwelling house.

AGENTS FOR THE SALE

OF THE

ORDNANCE PLANS.

ENGLAND.

LONDON	Mr. J. Arrowsmith, 10, Soho Square, W. Messrs. Letts, Son, & Co., 8, Royal Exchange, E.C. Messrs. Longman & Co., Paternoster Row, E.C. Mr. E. Stanford, 6, Charing Cross, S.W. Messrs. Vacher & Son, 29, Parliament Street, S.W Messrs. Webster & Co., 60, Piccadilly, W. Messrs. G. Philip & Son, 32, Fleet Street, E.C.; & L'pool. Mr. J. Wyld, Charing Cross. Dr. J. J. Whitty, C.E., 35, Parliament Street, S.W.
APPLEBY	Mr. J. Whitehead.
ALNWICK	Mr. M. Smith.
BATH	Messrs. Sims & Son.
BIRMINGHAM	Messrs. Napper & Wright
BEVERLEY	Mr. John Kemp.
BOLTON	Mr. H. Bradbury.
BRISTOL	Mr. John Lavars.
BISHOP AUCKLAND	Mr. M. Braithwaite.
BARNARD CASTLE.	Messrs. J. & R. W. Atkinson.
CLEVELAND, Yorkshire	Mr. George Dixon.
CARDIFF	Mr. Hugh Bird.
CARLISLE	Messrs. Thurnam & Sons.
COVENTRY	Mr. Edward Wright.
CHELMSFORD	Mr. Thomas B. Arthy.
DARLINGTON	Mr. H. Penney.
DURHAM	Mr. George Andrews.
FAREHAM	Mr. George Sutton.
GLOUCESTER	Messrs. G. J. Wait & Co.
GREAT AYTON, nr. Stokesley, Yorkshire	Mr. G. Dixon.
HARTLEPOOL	Messrs. Pearson & Co.
HUDDERSFIELD	Mr. A. L. Peace.
HULL	Mr. J. W. Leng.
KIRKBY LONSDALE	Mr. R. Morphet.
KENDAL	Mr. T. Atkinson.
KESWICK	Mr. James Mayo.
LIVERPOOL	Messrs. G. Philip & Son. Messrs. Webb & Hunt. Mr. J. R. Isaac.
LEEDS	Mr. J. Smith.
LONGTON	Mr. F. S. Wright.
LONGPORT, Staff.	Mr. Evans.
MALTON	Mr. H. Smithson.
MANCHESTER	Mr. G. Simms. Mr. W. T. Hansbrow, 59, King Street
NORTH SHIELDS	Messrs. Phillipson & Hare.
NORWICH	Mr. H. Pigg.

NEWCASTLE.....	Mr R Turner.
NOTTINGHAM	Mr. R. Sutton.
OLDHAM	Mr. John Hirst.
OXFORD	Messrs. Spiers & Son.
PENRITH.....	Mr. B. T. Sweeten.
PORTSMOUTH	Mr. W. H. Charpentier.
PLYMOUTH	Mr. J. Land.
PRESTON	Mr. R. Veevers.
READING.....	Mr. G. Lovejoy.
ROCHDALE	Mr. E. Wrigley.
RICHMOND, Yorkshire	Mr. J. Bell.
RIPON	Messrs. Johnston & Co.
SCARBOROUGH....	Mr. S. W. Theakstone.
SETTLE	Mr. J. Wildman.
SHEFFIELD	Mr. H. Pawson.
SWANSEA.....	Mr. E. Pearce.
STOCKTON-ON-TEES	Messrs. Jennett & Co.
SOUTHAMPTON ..	Mr. W. Sharland.
SUNDERLAND	Mr. W. H. Hills.
THIRSK	Mr. W. Bransby.
ULVERSTON.....	Mr. Soulby.
WAKEFIELD	Messrs. Hicks & Allen.
WIGAN	Mr. S. G. Bucknall.
WHITEHAVEN....	Messrs. Callender & Dixon.
WINDERMERE....	Mr. J. Garnett.
YORK	Mr. J. Glaisby.

SCOTLAND

EDINBURGH.....	Messrs. Johnston, 4, St. Andrew Square. Messrs. Black, North Bridge. Mr. T. C. Jack, Princes Street.
AYR	Mr. John Dick.
ABERDEEN	Messrs. Keith & Gibb.
AIRDRIE, Lanarksh	Mr. Thomas Forsyth.
ANNAN.....	Mr. William Cuthbertson.
BATHGATE	Mr. J. Johnston.
CUPAR	Mr. S. Robinson.
DUMFRIES	Mr. Sinclair.
DUNFERMLINE ..	Messrs. Miller & Son.
DUNSE	Mr. George Johnston.
DUNDEE	Mr. C. D. Chalmers.
GLASGOW.....	Messrs. J. Smith & Son. Messrs. J. Lumsden & Son.
HADDINGTON	Mr. J. Millen.
HAWICK	Mr. William Syme.
JEDBURGH	Messrs. A. & W. Easton.
KIRKCALDY.....	Mr. J. J. Wilson.
KIRKCUDBRIGHT..	Mr. J. Nicholson.
KELSO	Mr. J. H. Rutherford.
LINLITHGOW	Mr. A. Waldie.
NEWTON STEWART	Miss A. Watson.
MOFFAT	Mr. William Muir.
PERTH	Mrs. C. Paton.
PEEBLES	Mr. R. Stirling.
PAISLEY	Mr. William McIntyre.
SELKIRK	Mr. G. Lewis.
STIRLING.....	Mr. Robert S. Shearer.

IRELAND.

Dublin	Messrs. Hodges & Smith, Grafton Street. Messrs. Brassington & Gale, 6, Bachelor's Walk. Dr. J. J. Whitty, C.E.; and at London. Messrs. Thom & Son, 87 & 88, Abbey Street.
Armagh	Mr. John McWatters.
Athlone.....	Mr. James Martin.
Belfast	Mr. James Magill.
Cork	Mr. Francis Guy.
Carlow	Mr. Thomas Edwards.
Cavan.....	Mr. John Fegan.
Clonmell	Mr. James O'Neill.
Drogheda	Mr. Michael Daly.
Enniskillen	Mr. William Trimble.
Galway	Mr. Thomas Croker.
Kilkenny	Mr. William Nicholson.
Londonderry ..	Mr. Hempton.
Mallow	Mr. Joseph Johns.
Mullingar	Mr. Sampson Wallis.
Newry	Mr. Robert Greer.
Omagh	Mr. John Nelis.
Waterford	Mr. Thomas S. Harvey
Wexford	Mr. F. S. Davis.

ORDNANCE SURVEY OF SCOTLAND.

BOOK OF REFERENCE TO THE PLAN

OF THE

PARISH OF GRANGE,

IN THE

COUNTY OF BANFF,

CONTAINING 15092·839 ACRES.

COLONEL SIR HENRY JAMES, R.E., F.R.S., M.R.I.A., F.G.S., &c.,
SUPERINTENDENT OF THE SURVEY.

LONDON:
PRINTED BY GEORGE E. EYRE AND WILLIAM SPOTTISWOODE,
PRINTERS TO THE QUEEN'S MOST EXCELLENT MAJESTY.
FOR HER MAJESTY'S STATIONERY OFFICE.

1869.

Price Two Shillings and Sixpence.

[7142—50—1/69.]

he
ly
to

ich

k.

in-

·4.

con-
uble
the

cales

. W

. T

. T

ion

quent

—

... C.F.
... T.C.
.. C.W.
... Def.
... T.S.

ow the

ORDNANCE SURVEY OF SCOTLAND

PARISH OF GRANGE

BANFFSHIRE

INDEX TO THE SHEETS

Published on the Scale of $\frac{1}{2500}$ or 25·344 Inches to a Mile

Scale of this Index One Inch to a Mile

EXPLANATORY REMARKS.

The scale of the Parish Plans is the 1-2500th of the actual length on the ground, and is equal to 25·344 inches to a mile, which is very approximately equal to one square inch to one acre, the square of 1·0018 inch being equal to one acre.

The length of each sheet is 1½ miles, and the width 1 mile, the area of each sheet is therefore 960 acres.

Each enclosure has a reference number to the area which is given in this Book.

The Braces ($\int$) on the plans are to indicate that the spaces so braced are included under the same reference number.

The Altitudes in feet above the Mean Level of the Sea are written thus—31·4.

The Scale of the Plans of the County is 6 inches to a mile, and each sheet contains the same area as 16 sheets of the Parish Plans. There is therefore a double reference number to each sheet, as VI. 9., the Roman Numerals referring to the County Plans, the Arabic Figures to the Parish Plans.

The following are the characters employed on the Ordnance Plans on the Scales of 1–2500, and 6 inches to a mile :—

County Names	C	Hundreds or Wards	W
Parishes	P	Townships	T
Extra Parochial	E	Division of Townships	T

Antiquities ..... ROMAN / Druidical or Saxon / Norman or Subsequent

The descriptions of the boundaries are shown by the following initials :—

Centre of Stream	*C.S.*	Centre of Fence	*C.F.*
Centre of Road	*C.R.*	Top of Cop	*T.C.*
Side of Stream or Drain	*S.S.* or *S.D.*	Centre of Wall	*C.W.*
Root of Hedge	*R.H.*	Defaced	*Def.*
Face of Wall	*F.W.*	Track of Stream	*T.S.*

Undefined ..... *Und.*

Where a change occurs in the boundaries, the symbol [o—o] is used to show the part at which the change takes place.

N.B.—To convert Decimal Fractions of an Acre into Roods and Perches, multiply the decimal first by 4 and then by 40, preserving the same number of decimals in the product.

Examples—

	Acres.		Acres.
	633·357		527·013
	4		4
	1·428		·052
	40		40
A. R. P.	17·120	A. R. P.	2·080
633 1 17		527 0 2	

TABLE

FOR CONVERTING DECIMAL PARTS OF AN ACRE INTO ROODS AND PERCHES.

Perch.	0 Rood.	1 Rood.	2 Roods.	3 Roods.	Perch.	0 Rood.	1 Rood.	2 Roods.	3 Roods.
0	·000	·250	·500	·750	21	·131	·381	·631	·881
1	·006	·256	·506	·756	22	.137	·387	·637	·887
2	·012	·262	·512	·762	23	·144	·394	·644	·894
3	·019	·269	·519	·769	24	·150	·400	·650	·900
4	·025	·275	·525	·775	25	·156	·406	·656	·906
5	·031	·281	·531	·781	26	·162	·412	·662	·912
6	·037	·287	·537	·787	27	·169	·419	·669	·919
7	·044	·294	·544	·794	28	·175	·425	·675	·925
8	·050	·300	·550	·800	29	·181	·431	·681	·931
9	·056	·306	·556	·806	30	·187	·437	·687	·937
10	·062	·312	·562	·812	31	·194	·444	·694	·944
11	·069	·319	·569	·819	32	·200	·450	·700	·950
12	·075	·325	·575	·825	33	·206	·456	·706	·956
13	·081	·331	·581	.831	34	·212	·462	·712	·962
14	·087	·337	·587	·837	35	·219	·469	·719	·969
15	·094	·344	·594	·844	36	·225	·475	·725	·975
16	·100	·350	·600	·850	37	·231	·481	·731	·981
17	·106	·356	·606	·856	38	·237	·487	·737	·987
18	·112	·362	·612	·862	39	·244	·494	·744	·994
19	.119	·369	·619	·869	40	·250	·500	·750	1·000
20	·125	·375	·625	·875					

PARISH OF GRANGE,

IN THE

COUNTY OF BANFF.

No. on Plan.	Area in Acres.	Remarks.	No. on Plan.	Area in Acres.	Remarks.
1	47·733	Rough pasture, road, &c.	38	6·219	Arable and road.
			39	·231	Houses, &c.
2	1·634	Arable.	40	·543	Pasture, house, and garden.
3	31·952	Rough pasture.			
4	6·121	Rough pasture.	41	·363	Rough pasture.
5	·207	Houses, garden, &c.	42	23·137	Arable.
6	9·093	Arable, road, and stream.	43	1·956	Rough pasture.
			44	2·119	Arable, houses, & roads
7	·855	Stream.	45	·753	Arable.
8	223·407	Rough pasture.	46	4·041	Arable, houses, &c.
9	1·128	Arable.	47	429·631	Rough pasture, roads, &c.
10	·632	Stream.			
11	·466	Arable.	48	1·805	Arable, houses, &c.
12	4·414	Arable.	49	2·253	Arable.
13	52·706	Rough pasture.	50	1·471	Arable.
14	·339	Arable.	51	3·895	Arable, houses, &c.
15	4·479	Arable.	52	2·063	Arable and road.
16	1·740	Shingle.	53	8·183	Arable and road.
17	·081	Stream (part of).	54	·782	Arable and rough pasture.
18	4·143	Arable.			
19	·406	Rough pasture.	55	·576	Arable.
20	15·772	Arable.	56	·592	Houses, garden, &c.
21	·280	Stream.	57	7·240	Arable.
22	·148	Houses, gardens, &c.	58	·994	Arable.
23	14·163	Arable.	59	56·917	Rough pasture.
24	·104	Houses and garden.	60	9·097	Rough pasture.
25	·154	Houses, garden, &c.	61	6·523	Arable.
26	24·296	Rough pasture.	62	8·491	Arable.
27	·913	Arable.	63	6·283	Arable.
28	9·275	Arable.	64	3·787	Rough pasture.
29	·217	Houses, garden, &c.	65	4·728	Arable.
30	1·281	Arable.	66	10·282	Arable.
31	3·973	Arable.	67	·623	Farmsteading.
32	·160	Houses, garden, &c.	68	22·093	Arable, road, and quarry.
33	2·880	Arable.			
34	4·624	Arable, houses, &c.	69	2·018	Arable.
35	·261	Rough pasture.	70	1·019	Farmsteading.
36	1·053	Arable.	71	·110	Mill dam.
37	2·231	Arable and road.	72	24·799	Arable.

No. on Plan.	Area in Acres.	Remarks.	No. on Plan.	Area in Acres.	Remarks.
73	2·398	Arable.	116	4·391	Rough pasture.
74	3·417	Arable.	117	1·799	Rough pasture.
75	·264	House, garden, and road.	118	14·669	Arable.
			119	1·230	Private road.
76	3·886	Arable.	120	·112	Arable.
77	5·843	Arable and rough pasture.	121	23·995	Arable.
			122	27·700	Wood.
78	3·812	Arablo and rough pasture.	123	12·324	Rough pasture.
			124	8·114	Arable.
79	2·244	Arable, house, garden, &e.	125	3·345	Rough pasturo.
			126	11·335	Rough pasture.
80	2·719	Arable, house, garden, &e.	127	1·923	Arable.
			128	7·462	Arable.
81	·399	Arable and rough pasture.	129	·161	Mill dam.
			130	1·570	Farmsteading, garden, &e,
82	·140	House, garden, and yard.	131	33·807	Arable.
83	5·372	Arable.	132	18·143	Arable.
84	1·182	Arable and houses.	133	1·359	Arable.
85	1·369	Arable and house.	134	1·497	Arable.
86	·751	Arable and houses.	135	7·873	Arable.
87	·696	Arable.	136	1·697	Farmsteading, garden, &c.
88	32·336	Rough pasture.			
89	1·137	Arable.	137	34·379	Arable.
90	·351	Houses, garden, &e.	138	29·993	Arable.
91	1·190	Arable.	139	·254	Houses, garden, &e.
92	2·466	Arablo.	140	7·042	Wood.
93	·463	Arable.	141	3·855	Arable.
94	·950	Arable.	142	1·617	Furze.
95	1·359	Arable.	143	52·420	Arable.
96	1·906	Arable.	144	·709	Rough pasture.
97	56·832	Rough pasture.	145	22·544	Arable.
98	5·744	Arable.	146	·763	Arable.
99	·150	Houses, garden, &e.	147	·559	Farmsteading, garden, &c.
100	2·629	Arable.			
101	2·478	Private road.	147a	·088	Mill dam.
102	·681	Houses.	148	16·801	Arable.
103	2·879	Arable.	149	153·493	Arable.
104	1·672	Arable.	149a	·131	Mill dam.
105	2·049	Arable.	150	17·326	Arable.
106	·877	Arable.	151	13·278	Arable.
107	1·009	Arable, house, and yard.	152	10·443	Arable.
			153	1·113	Privato road.
108	1·177	Arable.	154	24·045	Arablo.
109	10·327	Rough pasture.	155	2·043	Farmsteading.
110	·120	Mill dam.	156	20·434	Arable.
111	·592	Farmsteading.	157	3·137	Arable.
112	2·752	Private road.	158	28·396	Rough pasture.
113	30·059	Arable.	159	5·554	Arable.
114	1·977	Arablo and rough pasture.	160	4·062	Arable.
			161	3·622	Arable.
115	4·977	Rough pasture.	162	1·120	Arable.

No. on Plan.	Area in Acres.	Remarks.	No. on Plan.	Area in Acres.	Remarks.
163	·258	Farmsteading, garden, &c.	207	·985	Arable.
164	26·834	Arable, stream, and road.	208	3·477	Arable, house, and garden.
165	·762	Marsh.	209	6·595	Rough pasture.
166	·980	Marsh.	210	6·227	Rough pasture.
167	32·729	Arable.	211	8·964	Rough pasture.
168	·263	Houses, garden, &c.	212	13·096	Arable.
169	7·323	Arable.	213	2·175	Public road.
170	14·414	Arable.	214	·089	Mill dam.
171	·242	Houses, garden, &c.	215	11·917	Arable.
172	7·265	Arable.	216	2·526	Arable.
173	6·392	Rough pasture.	217	·785	Farmsteading.
174	2·808	Arable.	218	9·714	Arable.
175	14·824	Arable.	219	29·852	Arable.
176	15·957	Arable.	220	8·032	Arable, houses, and garden.
177	1·033	Public road.	221	·812	Public road.
178	19·734	Arable and gravel pit.	222	24·776	Arable, houses, garden, &c.
179	1·040	Farmsteading, garden, &c.	223	14·555	Arable, houses, garden, &c.
180	7·521	Arable.	224	18·423	Rough pasture, garden, and house.
181	5·421	Arable and rough pasture.	225	116·030	Stream and rough pasture.
182	3·572	Rough pasture.	226	5·855	Arable.
183	32·353	Wood.	227	3·191	Rough pasture.
184	134·410	Rough pasture and furze.	228	·782	Arable.
185	·471	Arable.	229	6·897	Wood.
186	·670	Arable.	230	3·850	Arable.
187	2·780	Rough pasture.	231	4·668	Arable, gardens, &c.
188	12·523	Arable and road.	232	·188	Rough pasture.
189	·212	Houses, garden, &c.	233	15·091	Arable.
190	36·174	Arable.	234	·353	Farmsteading.
191	3·331	Rough pasture.	235	3·907	Arable.
192	1·055	Farmsteading, garden, &c.	236	2·261	Rough pasture.
193	45·087	Arable.	237	2·057	Rough pasture.
194	11·109	Arable.	238	·351	Farmsteading, &c.
195	·180	Pond.	239	1·501	Public road.
196	10·034	Arable, rough pasture, &c.	240	28·331	Arable.
197	·131	Mill dam.	241	9·055	Arable.
198	1·940	Wood.	242	9·802	Arable.
199	·522	Rough pasture.	243	·207	Wood.
200	18·534	Arable.	244	·493	Wood.
201	1·654	Arable.	245	1·289	Arable.
202	2·883	Rough pasture.	246	1·466	Farmsteading, gardens, &c.
203	7·901	Arable.	247	1·389	Wood.
204	3·668	Arable, houses, and garden.	248	4·893	Public road.
205	4·290	Arable.	249	1·633	Arable.
206	1·366	Rough pasture.	250	8·311	Arable.
			251	3·709	Wood.

No. on Plan.	Area in Acres.	Remarks.
252	17·526	Arable, rough pasture, &c.
253	7·110	Arable.
254	21·178	Arable.
255	129·191	Rough pasture.
256	3·628	Arable.
257	2·311	Arable.
258	4·745	Arable.
259	3·264	Arable.
260	4·203	Arable and road.
261	3·414	Arable and road.
262	·371	Mill dam.
263	7·583	Arable, stream, and road.
264	4·687	Arable, stream, and road.
265	1·548	Arable, stream, and road.
266	1·345	Farmsteading, gardens, &c.
267	6·171	Arable.
268	14·653	Arable.
269	5·998	Arable.
270	5·969	Arable.
271	2·249	Arable, houses, garden, &c.
272	·282	Arable.
273	5·959	Arable.
274	18·528	Arable and rough pasture.
275	1·001	Stream.
276	3·282	Arable.
277	1·480	Rough pasture.
278	11·468	Arable, rough pasture, and road.
279	1·175	Shingle.
280	2·768	Rough pasture.
281	1·595	Arable.
282	2·949	Arable.
283	4·921	Arable and rough pasture.
284	3·429	Rough pasture.
285	8·488	Arable.
286	·262	Farmsteading.
287	9·312	Arable and rough pasture.
288	69·977	Rough pasture.
289	2·520	Arable, houses, and garden.
290	·833	Rough pasture.
291	11·411	Arable.
292	·190	Houses, garden, &c.
293	1·655	Rough pasture.
294	·804	Arable.
295	21·894	Arable, rough pasture, and roads.
296	19·917	Arable, rough pasture, &c.
297	13·916	Rough pasture.
298	·504	Arable.
299	6·830	Arable.
300	·191	Houses and garden.
301	1·027	Arable.
302	7·654	Arable and rough pasture.
303	6·973	Arable.
304	·164	Houses, gardens, &c.
305	1·252	Rough pasture.
306	5·778	Arable, rough pasture, and road.
307	6·048	Arable.
308	·132	Houses, garden, &c.
309	2·839	Arable.
310	1·372	Arable.
311	3·683	Rough pasture.
312	10·390	Arable.
313	6·729	Arable.
314	18·322	Arable and road.
315	1·958	Public road.
316	4·418	Arable.
317	9·116	Arable.
318	4·927	Arable and road.
319	1·198	Farmsteading, garden, &c.
319a	·110	Mill dam.
320	19·243	Arable.
321	1·868	Moss.
322	5·748	Arable.
323	2·487	Arable.
324	7·469	Arable.
325	8·208	Arable.
326	·385	Farmsteading, garden, &c.
327	·559	Farmsteading, garden, &c.
328	·582	Rough pasture.
329	4·239	Arable.
330	6·872	Arable.
331	4·459	Arable and rough pasture.
332	5·975	Arable, rough pasture, and roads.
333	1·470	Rough pasture.
334	3·185	Arable, houses, garden, &c.

No. on Plan.	Area in Acres.	Remarks.	No. on Plan.	Area in Acres.	Remarks.
335	1·918	Arable, roads, &c.	384	·142	Houses, garden, &c.
336	4·690	Arable.	385	12·080	Arable.
337	2·008	Arable.	386	2·349	Rough pasture.
338	3·551	Arable, house, and garden.	387	1·065	Private road.
339	2·421	Arable.	388	·396	Arable, houses, and garden.
340	4·461	Arable.	389	1·997	Rough pasture.
341	12·685	Arable.	390	1·046	Arable.
342	15·235	Arable, house, &c.	391	1·722	Arable.
343	3·941	Arable, house, garden, &c.	392	·143	Houses, garden, &c.
			393	2·585	Arable.
344	·384	Houses, garden, &c.	394	2·397	Arable.
345	5·985	Arable.	395	3·398	Arable.
346	3·451	Public road.	396	6·712	Arable.
347	4·148	Arable, house, &c.	397	16·628	Rough pasture.
348	1·353	Arable.	398	5·876	Arable.
349	6·979	Arable.	399	1·572	Rough pasture.
350	·222	Houses, garden, &c.	400	20·787	Arable.
351	5·220	Arable.	401	24·388	Arable and rough pasture.
352	·131	Houses, garden, &c.			
353	1·244	Arable.	402	·693	Rough pasture.
354	·100	Houses, garden, &c.	403	·082	Mill dam.
355	1·276	Arable.	404	1·640	Farmsteading.
356	·199	Houses, garden, &c.	405	6·134	Arable.
357	4·507	Arable.	406	15·371	Arable, rough pasture, and roads.
358	·106	House and garden.			
359	·040	Houses, garden, &c.	407	8·604	Arable.
360	·172	Houses, garden, &c.	408	15·581	Arable.
361	4·023	Arable.	409	9·655	Arable.
362	2·528	Arable.	410	2·355	Public roads.
363	21·815	Arable.	411	31·609	Arable.
364	·270	House, garden, &c.	412	3·717	Arable.
365	4·872	Arable.	413	7·455	Arable.
366	5·448	Arable.	414	4·763	Arable.
367	4·612	Arable.	415	12·827	Arable.
368	·070	Mill dam.	416	5·705	Arable.
369	1·035	Farmsteading.	417	22·956	Arable.
370	23·125	Arable.	418	·428	Rough pasture.
371	3·940	Public road.	419	·123	Mill dam.
372	·103	House, garden, &c.	420	·571	Rough pasture, &c.
373	8·887	Arable, quarry, and roads.	421	25·920	Arable.
			422	8·940	Arable.
374	6·181	Arable.	423	9·741	Arable.
375	2·499	Arable.	424	13·583	Arable.
376	7·194	Arable.	425	5·381	Arable.
377	·690	Farmsteading.	426	6·155	Arable.
378	29·518	Arable and road.	427	·127	Mill dam.
379	·914	Rough pasture.	428	·229	House, garden, &c.
380	5·739	Arable.	429	·565	Houses, garden, &c.
381	5·166	Arable.	430	·089	House and yard.
382	·070	House and garden.	431	1·540	Arable.
383	7·978	Arable, houses, &c.	432	2·998	Arable.

No. on Plan.	Area in Acres.	Remarks.
433	1·790	Arable.
434	·440	Stackyard.
435	1·261	Farmsteading.
436	13·757	Arable.
437	35·399	Arable.
438	20·293	Arable and rough pasture.
439	11·425	Arable.
440	1·918	Farmsteading, garden, &c.
441	7·615	Arable.
442	12·452	Arable.
443	·687	Houses, garden, &c.
444	2·185	Arable.
445	14·570	Arable.
446	8·435	Arable.
447	2·725	Arable.
448	5·438	Arable.
449	5·908	Arable.
450	5·619	Rough pasture.
451	·449	Arable.
452	19·642	Arable.
453	·167	Houses, garden, &c.
454	11·971	Arable, stream, and road.
455	3·186	Arable.
456	6·087	Arable.
457	7·911	Arable.
458	16·127	Public road.
459	8·120	Arable, stream, and road.
460	7·083	Arable and rough pasture.
461	11·381	Arable.
461a	1·339	Public road.
462	21·117	Arable and roads.
463	·173	Mill dam.
464	·928	Houses, garden, &c.
465	35·543	Arable.
466	12·578	Arable.
467	·709	Houses, garden, &c.
468	8·442	Arable.
469	30·504	Arable and rough pasture.
470	·658	Houses, garden, &c.
471	3·773	Arable, house, &c.
471a	·079	Mill dam.
472	13·349	Arable.
473	4·930	Rough pasture.
474	7·672	Arable.
475	1·653	Arable.
476	19·251	Arable and road.
477	23·360	Arable, road, and stream.
478	·459	Houses, garden, &c.
479	23·407	Arable.
480	6·247	Arable.
480a	·245	Houses, garden, &c.
481	2·502	Rough pasture.
482	·949	Arable, houses, and gardens.
483	17·457	Arable.
484	1·188	Houses, garden, &c.
485	5·984	Arable, houses, gardens, &c.
486	2·800	Arable.
487	·222	Houses, garden, &c.
488	·204	Houses, garden, &c.
489	·270	Houses, garden, &c.
490	2·508	Arable, houses, garden, &c.
491	3·986	Arable.
492	1·337	Houses, garden, &c.
493	5·415	Arable.
494	7·203	Arable.
495	13·678	Arable.
496	13·563	Arable.
497	15·476	Arable.
498	1·743	Public road.
499	2·483	Arable.
499a	·899	Rough pasture.
500	22·668	Arable.
501	·477	Houses, garden, &c.
502	5·240	Arable.
503	3·624	Arable.
504	1·914	Arable.
505	·176	House, shed, and yard.
506	·142	Garden and pasture.
507	2·953	Arable.
508	1·185	Arable.
509	4·757	Public road.
510	·605	Houses, garden, &c.
511	12·297	Arable.
511a	·922	Private road.
512	6·192	Arable.
513	42·455	Rough pasture.
514	4·906	Arable and rough pasture.
515	2·072	Arable.
516	·222	Houses, gardens, &c.
517	·792	Mill dam.
518	2·131	Arable.
519	6·482	Arable.

No. on Plan.	Area in Acres.	Remarks.
520	·985	Houses, yard, garden, &c.
521	5·270	Arable.
522	5·964	Arable.
523	1·788	Rough pasture.
524	1·748	Rough pasture.
525	3·770	Rough pasture.
526	·670	Rough pasture.
527	21·430	Rough pasture.
528	1·995	Arable.
529	3·225	Arable.
530	15·557	Arable.
531	3·240	Arable.
532	10·023	Arable.
533	9·165	Arable.
534	23·270	Arable.
535	7·221	Arable.
536	12·575	Arable.
537	·205	Houses, garden, &c.
538	12·213	Arable.
539	16·454	Arable.
540	10·166	Arable.
541	33·921	Arable.
542	·197	Houses, shed, &c.
543	·734	Private road.
544	1·404	Arable.
545	·911	Farmsteading.
546	42·913	Arable.
547	·381	Farmsteading.
548	·347	Rough pasture.
549	1·302	Arable.
550	·114	Houses, garden, &c.
551	8·262	Arable.
552	21·290	Rough pasture.
553	12·180	Arable.
554	·495	Farmsteading.
555	13·004	Arable and mill dam.
556	11·288	Arable and road.
557	8·073	Arable.
558	10·764	Arable.
559	9·267	Arable.
560	7·599	Arable.
561	11·239	Arable.
562	2·145	Arable.
563	·185	Houses and garden.
564	7·329	Arable.
565	7·371	Arable.
566	1·713	Arable and road.
566a	1·890	Private road.
567	6·171	Arable.
568	5·400	Wood.
569	12·466	Arable.
570	30·230	Arable, house, and stream.
571	1·194	Private road.
572	12·733	Arable.
573	5·778	Arable.
574	13·676	Arable.
575	21·139	Arable.
576	25·006	Arable.
577	14·234	Arable.
578	2·132	Houses, garden, &c.
579	·222	Mill dam.
580	6·502	Arable.
581	10·657	Arable.
582	24·046	Arable.
583	1·403	Wood.
584	12·136	Arable.
585	4·370	Arable.
586	·128	Houses, garden, &c.
587	1·053	Wood.
588	14·381	Arable.
589	10·889	Arable.
590	6·556	Arable.
591	3·348	Arable.
592	·609	Houses, garden, &e.
593	1·165	Public road.
594	1·726	Arable.
595	·110	Mill dam.
596	·783	Private road.
597	·201	Farmsteading.
598	4·100	Arable, road, &c.
599	15·246	Arable.
600	·263	Wood.
601	·502	Wood and stream.
602	·203	Wood aud stream.
603	·233	Private road.
604	1·828	Arable.
605	5·383	Houses, ornamental ground, &e.
606	·144	Private road.
607	·892	Arable.
608	·287	Wood.
609	·323	Wood.
610	·192	Houses,garden,&yards.
611	5·411	Arable.
612	1·279	Arable.
613	·689	Public road.
614	2·897	Arable.
615	22·191	Arable, stream, garden, &e.
616	·279	Houses, garden, &c.
617	·285	Farmsteading, garden, &e.

No. on Plan.	Area in Acres.	Remarks.	No. on Plan.	Area in Acres.	Remarks.
618	5·468	Arable.	667	9·969	Arable.
619	·068	Garden.	668	8·584	Arable.
620	·303	Arable.	669	5·197	Wood.
621	2·815	Public road.	670	1·782	Rough pasture.
622	2·748	Arable.	671	35·566	Arable.
623	·856	Farmsteading.	672	·208	Farmsteading and gardens.
624	6·472	Arable.			
625	·134	Mill dam.	673	2·383	Arable.
626	·622	Arable.	674	6·798	Rough pasture.
627	31·279	Arable.	675	·219	Houses, gardens, &c.
628	1·679	Public road.	676	7·501	Arable and road.
629	14·048	Arable.	677	3·787	Arable.
630	·192	Houses, gardens, &c.	678	9·709	Arable.
631	·078	Wood.	679	·819	Farmsteading, gardens, &c.
632	·060	Wood.			
633	2·173	Wood.	680	6·033	Arable.
634	12·442	Arable.	681	21·879	Wood.
635	15·674	Arable.	682	4·420	Arable.
636	14·665	Arable.	683	9·901	Rough pasture.
637	16·015	Wood.	684	5·016	Arable.
638	1·061	Garden.	685	5·202	Arable.
639	4·437	Pasture and trees.	686	·413	Arable.
640	·698	Wood.	687	1·167	Public road.
641	8·354	Arable.	688	2·589	Arable.
642	·818	Rough pasture.	689	9·208	Arable.
643	7·143	Arable.	690	16·174	Arable.
644	9·955	Arable.	691	18·704	Arable, rough pasture, and stream.
645	4·595	Arable.			
646	4·754	Rough pasture.	692	2·275	Arable.
647	·230	Wood.	693	324·685	Rough pasture.
648	3·916	Arable.	694	14·591	Arable.
649	10·586	Arable.	695	5·144	Arable.
650	9·733	Arable.	696	1·027	Arable.
651	3·886	Public road.	697	·503	Farmsteading.
652	14·603	Arable.	698	·098	Mill dam.
652a	2·920	Arable.	699	·431	Stackyard.
653	·371	Farmsteading.	700	5·466	Arable.
654	3·777	Arable.	701	1·139	Arable.
655	16·095	Arable.	702	4·003	Arable.
656	·311	Wood.	703	·431	Rough pasture.
657	1·389	Arable.	704	6·354	Arable.
658	·486	Farmsteading.	705	21·561	Arable.
659	8·108	Arable.	706	41·539	Rough pasture.
660	2·391	Arable and rough pasture.	707	7·231	Arable.
			708	2·900	Arable.
661	2·935	Arable and rough pasture.	709	·123	Houses, garden, &c.
			710	·521	Arable.
662	1·756	Arable.	710a	·094	Mill dam.
663	9·118	Arable.	711	1·600	Public road.
664	19·946	Arable.	712	·262	House, garden, &c.
665	·601	Rough pasture.	713	2·617	Arable.
666	2·884	Rough pasture.	714	4·470	Arable.

No. on Plan.	Area in Acres.	Remarks.	No. on Plan.	Area in Acres.	Remarks.
715	·268	Houses and yards.	759	5·451	Arable, rough pasture, and road.
716	13·133	Arable.			
717	3·447	Arable.	760	1·813	Arable.
718	4·245	Arable.	761	7·203	Arable.
719	4·241	Arable.	762	95·410	Rough pasture.
720	11·299	Arable and rough pasture.	763	3·088	Mill dam.
			764	23·324	Arable.
721	5·192	Arable and road.	765	·171	House and garden.
722	3·484	Arable.	766	1·557	Rough pasture.
723	·804	Houses, gardens, &c.	767	·269	Mill dam.
724	5·339	Arable.	768	·979	Private road.
725	·570	Farmsteading.	769	55·579	Arable.
726	14·233	Arable.	770	20·617	Arable.
727	·556	Railway.	771	·322	Houses, garden, &c.
728	·372	Houses, garden, &c.	772	12·071	Arable.
728a	·095	Arable.	773	2·947	Arable.
729	4·142	Arable.	774	1·900	Arable.
729a	·839	Arable.	775	2·906	Arable.
730	2·219	Arable.	776	1·106	Rough pasture.
731	4·351	Rough pasture.	777	4·634	Arable.
732	3·640	Stream.	778	2·180	Arable.
733	1·062	Arable.	779	·366	Houses.
734	1·203	Farmsteading.	780	15·464	Arable.
735	23·880	Arable.	781	12·207	Arable.
736	2·969	Rough pasture.	782	10·112	Arable.
737	2·632	Arable.	783	5·118	Arable.
738	1·420	Furze.	784	6·695	Arable.
739	·761	Rough pasture.	785	·824	Houses, garden, &c.
740	1·643	Arable.	786	7·548	Arable.
741	4·719	Arable.	787	·950	Houses, yard, garden, &c.
742	1·363	Furze.			
743	4·451	Furze, rough pasture, &c.	788	·474	Private road.
			789	·612	Houses, garden, &c.
744	1·003	Furze.	790	7·118	Arable.
745	56·109	Arable and rough pasture.	791	14·429	Arable and marsh.
			792	5·156	Arable, road, and rough pasture.
746	11·048	Arable and rough pasture.	793	6·511	Arable, rough pasture, house, and garden.
747	11·381	Arable.			
748	·485	Houses, pasture, &c.			
749	27·240	Arable.	794	14·882	Arable and road.
750	1·611	Rough pasture.	795	3·616	Arable and road.
751	17·738	Arable and roads.	796	·751	Arable.
752	·998	Farmsteading, garden, &c.	797	17·792	Arable.
			798	·704	Private road.
753	13·410	Arable.	799	20·861	Arable.
754	2·494	Arable.	800	1·982	Rough pasture.
755	3·196	Arable.	801	9·653	Arable.
756	1·124	Farmsteading, garden, &c.	802	6·621	Rough pasture, &c.
			803	·933	Houses, garden, &c.
757	7·012	Arable.	804	·658	Houses, garden, &c.
758	3·086	Arable.	805	4·203	Arable.

No. on Plan.	Area in Acres.	Remarks.	No. on Plan.	Area in Acres.	Remarks.
806	1·399	Arable.	855	4·683	Arable.
807	15·546	Arable.	856	6·812	Arable.
808	18·706	Arable.	857	2·445	Arable.
809	3·310	Arable.	858	4·612	Arable.
810	2·330	Arable.	859	3·878	Arable.
811	2·379	Arable.	860	9·605	Arable.
812	4·686	Arable.	861	4·350	Arable.
813	5·795	Arable.	862	3·326	Arable.
814	2·108	Arable.	863	1·521	Arable.
815	17·856	Arable.	864	3·582	Arable.
816	18·828	Arable.	865	8·317	Arable.
817	4·688	Arable.	866	12·663	Arable.
818	4·079	Arable.	867	·669	House, garden, &c.
819	17·258	Arable.	868	9·553	Arable.
820	7·790	Arable.	869	4·904	Arable.
821	4·232	Arable.	870	·448	Houses, garden, &c.
822	8·177	Arable.	871	·120	Houses and garden.
823	10·476	Arable and road.	872	10·287	Arable.
824	·171	Mill dam.	873	1·361	Houses, yard, garden, &c,
825	22·178	Arable.			
826	12·496	Arable.	874	11·367	Public road.
827	23·185	Arable.	875	51·398	Arable, &c.
828	20·576	Arable.	876	4·710	Arable, houses, garden, &c.
829	·628	Houses, garden, &c.			
830	2·027	Arable.	877	103·007	Wood.
831	4·167	Arable and rough pasture.	878	29·950	Arable.
			879	22·714	Arable and rough pasture.
832	20·061	Arable, rough pasture, and stream.	880	18·895	Arable and stream.
833	2·390	Houses, garden, &c.	881	2·469	Wood.
834	1·528	Arable.	882	7·373	Arable.
835	2·103	Rough pasture.	883	3·516	Arable.
836	·579	Mill dam.	884	5·572	Arable and road.
837	7·980	Arable.	885	10·584	Arable.
838	2·584	Arable.	886	22·021	Arable and rough pasture.
839	16·674	Arable.			
840	·463	Farmsteading, &c.	887	1·114	Rough pasture.
841	4·313	Arable.	888	4·949	Arable.
842	1·668	Public road.	889	5·446	Arable.
843	11·329	Arable.	890	24·761	Arable.
844	·499	Houses, garden, &c.	891	10·876	Arable.
845	8·415	Arable.	892	2·534	Arable.
846	5·812	Arable.	893	7·820	Arable.
847	6·733	Arable.	894	5·386	Arable.
848	·984	Arable.	895	1·685	Rough pasture.
849	8·586	Arable.	896	1·624	Rough pasture.
850	1·257	Rough pasture.	897	3·534	Arable.
851	2·677	Arable and rough pasture.	898	7·365	Arable.
			899	6·651	Arable.
852	1·850	Rough pasture.	900	3·263	Arable.
853	·991	Rough pasture.	901	27·792	Arable.
854	6·398	Arable.	902	21·404	Arable.

No. on Plan.	Area in Acres.	Remarks.
903	15·965	Rough pasture.
904	·652	Arable.
905	25·746	Arable.
906	16·880	Arable.
907	16·125	Arable.
908	18·337	Arable.
909	12·753	Arable.
910	12·974	Arable.
911	10·674	Public road.
913	13·206	Arable.
914	10·661	Arable.
915	7·529	Arable.
916	2·468	Farmsteading, garden, &c.
917	6·541	Arable.
918	2·409	Arable.
919	3·391	Arable, rough pasture, house, garden, &c.
920	42·449	Wood.
921	·923	Arable, house, garden, &c.
922	14·994	Arable.
923	·448	Houses, garden, &c.
924	·524	Arable, house, garden, &c.
925	·271	Farmsteading, garden, &c.
925a	·110	Mill dam.
926	5·364	Arable.
927	1·967	Arable.
928	13·123	Arable.
929	·310	Farmsteading, garden, &c.
930	·348	Mill dam.
931	6·110	Arable, houses, &c.
932	2·810	Arable and stream.
933	12·418	Wood and stream.
934	·569	Arable, house, and garden.
935	16·008	Arable and stream.
936	15·422	Arable.
937	6·444	Arable.
938	8·572	Arable.
939	13·018	Arable and stream.
940	12·029	Arable.
941	8·524	Arable.
942	8·361	Arable.
943	15·355	Arable.
944	·328	Houses, garden, &c.
945	4·467	Arable and stream.
946	15·752	Rough pasture.
947	26·711	Arable, ponds, and stream.
948	5·537	Arable.
949	·673	Houses, garden, &c.
950	23·437	Arable.
951	4·157	Wood.
952	2·078	Arable.
953	1·639	Arable.
954	·701	Rough pasture.
955	9·645	Arable.
956	9·506	Arable.
957	6·862	Arable.
958	·743	Rough pasture.
959	10·190	Wood.
960	2·278	Wood.
961	9·271	Arable, rough pasture, &c.
962	·833	Houses, rough pasture, &c.
963	10·087	Arable.
964	4·997	Arable.
964a	4·944	Rough pasture, arable, &c.
965	9·454	Arable.
966	4·506	Arable.
967	4·783	Arable.
968	8·256	Arable, rough pasture, &c.
969	·205	Houses, garden, &c.
970	12·869	Arable.
971	45·926	Wood.
972	2·137	Arable.
973	5·366	Arable.
974	11·500	Rough pasture.
975	·221	House, garden, &c.
976	6·974	Arable, stream, &c.
977	2·197	Rough pasture.
978	·218	House, garden, &c.
979	6·609	Arable.
980	·123	Houses.
981	6·055	Arable.
982	2·612	Arable.
983	2·699	Arable.
984	·120	House, garden, &c.
985	4·477	Arable.
986	2·732	Arable.
987	4·525	Arable.
988	·132	Houses, garden, &c.
989	7·239	Arable.
990	·204	Houses, garden, &c.
991	·182	House, gardens, &c.
992	3·153	Arable.
993	2·841	Arable, houses, and garden.

No. on Plan.	Area in Acres.	Remarks.
994	2·850	Arable, house, shed, gardens, &c.
995	·099	Houses and gardens.
996	2·261	Arable.
997	3·623	Arable, house, garden, &c.
998	455·955	Rough pasture, trees, &c.
999	4·445	Arable.
1000	3·079	Arable.
1001	1·764	Arable.
1002	2·313	Arable.
1003	·689	Arable.
1004	4·844	Arable.
1005	2·295	Arable.
1006	3·442	Arable.
1007	7·613	Arable.
1008	6·706	Arable.
1009	1·974	Arable.
1010	2·669	Arable, houses, garden, &c.
1011	7·021	Arable.
1012	6·194	Arable.
1013	6·117	Arable.
1014	3·671	Arable, house, garden, &c.
1015	6·939	Arable.
1016	2·501	Arable.
1017	1·637	Arable.
1018	3·054	Arable.
1019	3·174	Public road.
1020	2·884	Arable.
1021	3·211	Arable.
1022	1·829	Rough pasture.
1023	6·194	Arable.
1024	3·743	Arable.
1025	3·892	Arable.
1026	·985	Arable.
1027	·919	Arable.
1028	·962	Arable.
1029	11·059	Arable.
1030	·312	Houses, garden, &c.
1031	7·629	Arable, houses, gardens, &c.
1032	4·780	Arable.
1033	5·381	Public road.
1034	10·954	Arable and stream.
1035	1·144	Arable.
1036	·503	Arable.
1037	4·769	Arable.
1038	8·829	Arable.
1039	·993	Arable.
1040	4·081	Arable, houses, garden, &c.
1041	·253	Houses, garden, &c.
1042	10·300	Arable.
1043	·550	House, garden, &c.
1044	1·931	Arable.
1045	6·301	Arable, houses, &c.
1046	·731	Houses, garden, &c.
1047	·689	Arable.
1048	7·122	Arable.
1049	3·188	Arable and roads.
1050	12·312	Rough pasture.
1051	2·004	Arable.
1052	4·153	Arable and rough pasture.
1053	16·225	Arable.
1054	6·503	Arable.
1055	3·154	Arable.
1056	4·353	Arable.
1057	4·926	Arable.
1058	1·522	Arable.
1059	4·467	Arable.
1060	5·921	Arable.
1061	19·170	Public road.
1062	2·818	Wood.
1063	1·257	Arable.
1064	2·466	Arable.
1065	2·906	Arable.
1066	3·752	Arable.
1067	·337	Houses, gardens, &c.
1068	·350	Stackyard.
1069	3·429	Arable.
1070	·760	Houses, yards, garden, &c.
1071	2·853	Arable.
1072	·523	Rough pasture, garden, and houses.
1073	3·418	Arable and streams.
1074	3·269	Arable and streams.
1075	·357	Houses, garden, &c.
1076	7·549	Arable.
1077	2·628	Arable.
1078	4·134	Arable.
1079	9·342	Arable.
1080	1·315	Farmsteading garden, &c.
1081	·105	Mill dam.
1082	4·299	Arable.
1083	·651	House, garden, &c.
1084	·974	Private road.
1085	4·592	Arable.
1086	8·512	Arable.

No. on Plan.	Area in Acres.	Remarks.
1087	·377	Rough pasture.
1088	·667	Arable.
1089	2·442	Arable.
1090	4·342	Arable.
1091	4·192	Arable.
1092	17·172	Arable.
1093	4·757	Arable.
1094	·245	Houses, garden, &c.
1095	1·776	Arable, house, and garden.
1096	11·561	Arable.
1097	1·797	Rough pasture, gardens, houses, &c.
1098	16·824	Arable.
1099	5·157	Arable.
1100	·268	Houses, garden, &c.
1101	29·701	Rough pasture.
1102	3·653	Arable.
1103	1·180	Arable.
1104	8·225	Arable.
1105	3·946	Arable.
1106	2·857	Arable.
1107	·916	Arable.
1108	5·916	Arable.
1109	4·855	Arable.
1110	5·091	Arable.
1111	6·686	Arable and rough pasture.
1112	8·175	Arable.
1113	15·626	Wood.
1114	12·902	Arable.
1115	21·303	Arable.
1116	8·831	Rough pasture.
1117	7·220	Wood.
1118	27·406	Rough pasture.
1119	20·624	Arable.
1120	21·460	Arable.
1121	12·036	Arable.
1122	26·691	Wood.
1123	11·394	Arable.
1124	5·814	Arable.
1125	2·565	Wood.
1126	15·383	Arable.
1127	81·811	Wood.
1128	19·367	Arable.
1129	·178	House and gardens.
1130	22·785	Arable.
1131	·211	Mill dam.
1132	8·951	Rough pasture, &c.
1133	·541	Arable.
1134	·205	Garden.
1135	22·307	Arable.
1136	11·001	Arable.
1137	3·809	Arable.
1138	·118	Mill dam.
1139	5·973	Arable.
1140	18·853	Arable.
1141	13·034	Arable.
1142	·707	Wood.
1143	4·961	Farmsteading, &c.
1144	11·935	Arable.
1145	12·332	Arable.
1146	20·194	Arable.
1147	·339	Garden.
1148	12·726	Arable.
1149	12·052	Arable.
1150	13·034	Arable and road.
1151	4·841	Wood.
1152	3·582	Public road.
1153	5·453	Wood.
1154	2·271	Wood.
1155	22·328	Arable.
1156	5·958	Arable.
1157	2·118	Wood.
1158	14·554	Arable.
1159	7·812	Arable.
1160	11·844	Arable.
1161	·576	Wood.
1162	8·042	Arable.
1163	·195	House, garden, &c.
1164	10·067	Arable.
1165	1·143	Rough pasture.
1166	7·191	Arable.
1167	14·581	Arable.
1168	23·266	Arable and stream.
1169	4·620	Railway.
1170	15·565	Arable.
1171	·419	Arable.
1172	13·784	Arable.
1173	·119	Arable.
1174	·175	Arable.
1175	10·327	Arable.
1176	·181	Arable.
1177	1·030	Wood.
1178	6·690	Stream.
1179	3·540	Arable and rough pasture.
1180	37·493	Arable and rough pasture.
1181	11·995	Arable.
1182	·611	Farmsteading.
1183	·310	Stream.
1184	·236	Arable and house.
1185	75·101	Arable, &c.
1186	12·658	Arable.

No. on Plan.	Area in Acres.	Remarks.	No. on Plan.	Area in Acres.	Remarks.
1187	4·859	Wood.	1233	29·553	Arable, rough pasture, and furze.
1188	2·997	Wood.	1234	·433	Pasture and trees.
1189	36·136	Arable.	1235	2·465	Arable, pasture, &c.
1190	1·201	Private road.	1236	3·509	Rough pasture.
1191	·775	House and gardens.	1237	4·643	Arable.
1192	·426	Farmsteading.	1238	6·848	Arable.
1193	·110	Mill dam.	1239	3·052	Rough pasture.
1194	1·541	Arable.	1240	23·763	Wood.
1195	1·728	Private road.	1241	·320	Public road.
1196	31·585	Arable.	1242	5·065	Arable.
1197	12·956	Arable.	1243	·527	Public road.
1198	·182	Private road.	1244	·100	Mill dam.
1199	23·055	Arable.	1245	·848	Farmsteading, gardens, &c.
1200	1·196	Rough pasture, garden, and houses.	1246	14·034	Arable, pasture, and roads.
1201	7·090	Arable.	1247	·338	Wood.
1202	3·524	Arable.	1248	11·731	Arable.
1203	10·216	Arable.	1249	1·943	House, rough pasture, &c.
1204	·131	Mill dam.	1250	6·517	Arable.
1205	·823	Private road.	1251	5·241	Arable.
1206	5·608	Arable, house, and garden.	1252	2·058	Houses, yards, gardens, &c.
1207	9·334	Arable.	1253	6·865	Arable.
1208	1·266	Houses, yards, and rough pasture.	1254	·346	Arable.
1209	1·016	Private road.	1255	13·564	Arable.
1210	1·925	Rough pasture, garden, houses, &c.	1256	16·063	Arable.
1211	11·328	Arable.	1257	·363	Garden.
1212	5·796	Arable.	1258	·531	Graveyard.
1213	62·340	Arable, marsh, &c.	1259	·779	Houses, gardens, &c.
1214	10·389	Arable.	1260	·775	Wood.
1215	16·198	Arable.	1261	2·129	Church and wood.
1216	·583	Public road.	1262	11·204	Arable.
1217	·152	Rough pasture.	1263	11·622	Arable.
1218	1·265	Farmsteading.	1264	12·618	Arable.
1219	2·092	Arable.	1265	8·823	Arable and stream.
1220	·130	Houses, garden, &c.	1266	12·774	Arable.
1221	·161	Houses, garden, &c.	1267	15·988	Arable.
1222	20·136	Arable.	1268	13·891	Wood.
1223	1·691	Public road.	1269	1·360	Houses, gardens, &c.
1224	92·743	Arable.	1270	10·300	Rough pasture and trees.
1225	1·933	Public road.	1271	120·123	Wood.
1226	·572	Stackyard.	1272	·660	Mill dam.
1227	·704	Arable.	1273	1·167	Arable.
1228	·956	Farmsteading.	1274	3·925	Arable.
1229	64·655	Arable and rough pasture.	1275	·177	Mill dam.
1230	40·545	Arable, rough pasture, and stream.	1276	·194	Wood.
1231	7·716	Arable and stream.	1277	·501	Farmsteading.
1232	15·251	Arable, rough pasture, and stream.	1278	1·887	Houses, garden, &c.
			1279	18·047	Arable.

No. on Plan.	Area in Acres.	Remarks.	No. on Plan.	Area in Acres.	Remarks.
1280	23·459	Arable.	1329	16·559	Arable and road.
1281	1·072	Rough pasture.	1330	6·604	Arable.
1282	1·585	Mill dam.	1331	4·304	Arable, road, &c.
1283	·531	Wood.	1332	1·017	Rough pasture and road.
1284	1·149	Wood.			
1285	·775	Wood.	1333	1·034	Arable and stream.
1286	1·770	Wood.	1334	15·229	Arable, mill dam, &c.
1287	2·023	Public road.	1335	·453	Farmsteading and garden.
1288	·870	Stackyard.			
1289	13·656	Arable.	1336	16·543	Arable and road.
1290	3·740	Arable.	1337	12·062	Arable and road.
1291	·297	Houses, garden, &c.	1338	46·794	Wood, stream, houses, &c.
1292	6·951	Arable and road.			
1293	14·224	Public road.	1339	34·062	Arable.
1294	1·914	Arable.	1340	11·794	Arable.
1295	1·866	Arable.	1341	9·090	Arable.
1296	3·670	Arable.	1342	14·753	Arable.
1297	2·053	Arable.	1343	18·023	Arable.
1298	·379	Houses, gardens, &c.	1344	3·717	Farmsteading, gardens, &c.
1299	9·975	Arable.			
1300	3·466	Arable and road.	1345	·142	Mill dam.
1301	1·352	Arable and mill dam.	1346	9·960	Arable and road.
1302	·890	Houses, gardens, &c.	1347	15·526	Arable.
1303	14·683	Arable.	1348	11·304	Arable and stream.
1304	13·079	Arable.	1349	6·375	Public road.
1305	9·540	Arable.	1350	2·832	Arable.
1306	22·895	Arable and quarry.	1351	2·283	Arable, rough pasture, roads, &c.
1307	11·091	Arable and road.			
1308	2·298	Arable and road.	1352	·131	Houses, garden, &c.
1309	·817	Wood.	1353	4·131	Arable.
1310	1·431	Wood.	1354	6·495	Arable, house, and road.
1311	1·430	Pasture.			
1312	1·436	Farmsteading.	1355	·224	Houses, garden, &c.
1313	·809	House, garden, &c.	1356	3·533	Arable, house, garden, &c.
1314	2·709	Arable.			
1315	3·817	Arable.	1357	1·956	Arable, house, garden, &c.
1316	9·766	Arable.			
1317	12·370	Arable.	1358	·253	House and garden.
1318	9·991	Arable.	1359	·671	Arable.
1319	·978	Rough pasture, old quarry, and lime-kiln.	1360	18·375	Arable.
			1361	·608	Arable.
			1362	·180	Houses, gardens, &c.
1320	11·135	Arable.	1363	1·141	Arable.
1321	16·888	Arable.	1364	·340	Wood.
1322	·663	Pond.	1365	·364	Mill dam.
1323	9·021	Arable.	1366	7·587	Arable and road.
1324	·892	Rough pasture.	1367	4·203	Arable and house.
1325	13·942	Arable.	1367a	1·514	Arable.
1326	14·683	Arable, wood, stream, &c.	1368	18·581	Arable.
			1369	14·500	Arable, houses, garden, &c.
1327	12·160	Arable, stream, &c.			
1328	5·625	Wood.	1370	·329	Houses, garden, &c.

No. on Plan.	Area in Acres.	Remarks.	No. on Plan.	Area in Acres.	Remarks.
1371	2·264	Arable and furze.	1416	2·074	Arable.
1372	1·505	Arable and furze.	1417	·397	Arable.
1373	·474	Houses, yards, garden, &c.	1418	1·088	Private road.
			1419	15·879	Arable.
1374	24·242	Arable, rough pasture, furze, &c.	1420	17·123	Arable.
			1421	1·039	Arable.
1375	·263	Houses, gardens, &c.	1422	26·330	Arable and road.
1376	2·834	Wood.	1423	·592	Houses, yards, garden, &c.
1377	14·017	Arable, houses, garden, &c.	1424	11·314	Wood.
1378	9·209	Arable and stream.	1425	4·925	Arable, houses, garden, &c.
1379	8·581	Arable, pasture, &c.			
1380	2·878	Wood.	1426	4·835	Arable, house, garden, and road.
1381	·430	Houses, gardens, &c.			
1382	·121	Houses, garden, &c.	1427	·363	Stackyard, house, and sheds.
1383	1·270	Rough pasture.			
1384	·215	Houses, gardens, &c.	1428	6·805	Arable.
1385	1·044	Arable.	1429	1·810	Farmsteadings, garden, &c.
1386	116·116	Wood.			
1387	6·256	Arable.	1430	14·309	Arable.
1388	·249	Houses, garden, &c.	1431	5·146	Arable and road.
1389	5·107	Arable and stream.	1432	·413	Houses, stackyard, &c.
1390	·259	Houses, garden, &c.	1433	·715	Private road.
1391	·790	Arable.	1434	1·590	Rough pasture, old quarry, &c.
1392	2·252	Arable.			
1393	1·609	Rough pasture, &c.	1435	15·782	Arable, houses, &c.
1394	9·495	Arable.	1436	4·173	Arable.
1395	·095	House, garden, &c.	1437	2·241	Houses, yards, gardens, &c.
1396	·267	Houses, garden, &c.			
1397	11·157	Arable and roads.	1438	2·939	Private road.
1398	2·612	Arable.	1439	44·076	Arable.
1399	·168	Houses, garden, &c.	1440	5·080	Arable.
1400	·241	Houses, garden, &c.	1441	1·262	Farmsteading, garden, &c.
1401	·186	House, yard, garden, &c.			
1402	10·071	Arable.	1442	29·780	Arable and roads.
1403	2·926	Arable.	1443	3·232	Arable.
1404	6·623	Arable.	1444	4·256	Arable and rough pasture.
1405	4·897	Arable, houses, and road.	1445	2·456	Rough pasture.
1406	1·887	Rough pasture.	1446	1·119	Farmsteading, garden, &c.
1407	·646	Arable, houses, garden, and road.	1447	15·694	Arable.
1408	·278	House, yards, garden, &c.	1448	·865	Private road.
			1449	17·361	Arable.
1409	5·241	Arable and road.	1450	11·198	Arable.
1410	3·883	Arable.	1451	2·635	Arable, rough pasturo, &c.
1411	1·344	Rough pasture.			
1412	16·076	Arable and roads.	1452	13·539	Wood.
1413	10·264	Arable and roads.	1453	1·373	Arable.
1414	20·669	Arable.	1454	3·560	Arable.
1415	10·501	Rough pasture, garden, houses, &c.	1455	3·440	Arable, rough pasture, and houses.

No. on Plan.	Area in Acres.	Remarks.
1456	8·375	Arable and stream.
1457	6·736	Rough pasture.
1458	4·376	Arable.
1459	1·012	Rough pasture.
1460	3·056	Arable.
1461	34·973	Stream and rough pasture.
1462	3·322	Arable, rough pasture, house, garden, &c.
1463	1·759	Private road.
1464	2·193	Loch.
1465	63·454	Rough pasture.
1466	14·448	Rough pasture.
1467	4·713	Arable and stream (part of).
1468	6·931	Arable and stream (part of).
1469	1·605	Rough pasture.
1470	8·772	Arable and stream (part of).
1471	9·323	Arable, stream, &c.
1472	5·003	Arable.
1473	7·109	Arable.
1474	6·795	Rough pasture.
1475	2·738	Arable.
1476	3·800	Arable.
1477	3·681	Arable.
1478	10·816	Great North of Scotland Railway (Banff Branch).
1479	7·161	Arable.
1480	8·185	Rough pasture.
1481	4·930	Arable.
1482	3·419	Arable.
1483	6·295	Arable, rough pasture, and stream.
1484	·148	Houses and garden.
1485	·911	Arable.
1486	30·481	Rough pasture and streams.
1487	8·217	Arable.
1488	1·451	Rough pasture.
1489	8·098	Arable.
1490	3·783	Arable.
1491	6·682	Rough pasture.
1492	29·462	Rough pasture.
1493	3·990	Rough pasture.
1494	95·990	Rough pasture and streams.
1495	4·516	Arable.
1496	2·315	Arable and stream.
1497	·264	Mill dam.
1498	3·367	Farmsteading, garden, &c.
1499	10·866	Arable.
1500	10·727	Arable.
1501	11·044	Arable, road, and stream (part of).
1502	·548	Rough pasture.
1503	4·148	Arable and stream (part of).
1504	2·904	Arable and stream (part of).
1505	26·475	Rough pasture and streams.
1506	10·977	Rough pasture.
1507	16·073	Wood.
1508	27·423	Arable and stream.
1509	20·535	Arable.
1510	1·466	Wood and rough pasture.
1511	15·230	Arable.
1512	6·872	Arable.
1513	4·113	Arable.
1514	4·804	Arable.
1515	2·831	Arable.
1516	13·823	Arable.
1517	2·426	Arable.
1518	·483	Farmsteading, garden, &c.
1519	20·909	Arable.
1520	·937	Great North of Scotland Railway (part of).
1521	5·116	River Isla.
1522	25·725	Arable, rough pasture, &c.
1523	1·758	Public road.
1524	1·130	Houses, garden, &c.
1525	32·655	Arable, rough pasture, houses, gardens, &c.
1525a	·114	Mill dam.
1526	21·709	Arable.
1527	·300	Public road.
1528	2·953	Arable and road.
1529	18·545	Rough pasture.
1530	8·028	Arable.
1531	28·979	Wood.
1532	157·849	Rough pasture.
1533	1·276	Rough pasture.
1534	14·421	Arable.
1535	23·489	Arable and road.
1536	1·114	Arable.
1537	1·718	Arable.

No. on Plan.	Area in Acres.	Remarks.	No. on Plan.	Area in Acres.	Remarks.
1538	·566	Farmsteading, garden, &c.	1576	1·117	Arable and road.
1538a	·270	Rough pasture.	1577	·825	Rough pasture and trees.
1539	1·266	Arable.	1578	·439	Rough pasture and trees.
1540	11·012	Rough pasture, firs, &c.	1579	6·442	Wood.
1541	38·271	Rough pasture, firs, &c.	1580	21·613	Great North of Scotland Railway.
1542	7·135	Wood.	1581	1·084	Rough pasture.
1543	15·843	Arable.	1582	·891	Rough pasture.
1544	·461	Rough pasture, garden, and houses.	1583	17·236	Arable.
			1584	6·788	Arable.
1545	19·396	Arable and stream.	1585	12·715	Arable.
1546	19·271	Arable, rough pasture, and stream.	1586	·930	Public road.
			1587	10·931	Arable.
1547	·728	Rough pasture.	1588	5·653	Arable.
1548	·589	Rough pasture.	1589	4·804	Rough pasture and stream.
1549	4·666	Arable.			
1550	·775	Public road.	1590	·702	Arable, house, and garden.
1551	8·921	Arable, house, sheds, &c.	1591	·179	Public road.
1552	8·983	Arable.	1592	·271	House, garden, &c.
1553	7·457	Wood.	1593	1·084	Arable, &c.
1554	19·845	Arable.	1594	9·395	Arable.
1555	3·961	Rough pasture.	1595	·300	Public road.
1556	7·989	River Isla.	1596	1·953	Rough pasture and trees.
1557	2·284	Rough pasture.			
1558	12·103	Arable.	1597	14·649	Arable.
1559	·601	Houses, gardens, &c.	1597a	·145	Houses, garden, &c.
1560	1·811	Public road.	1598	·791	Arable.
1561	3·451	Arable, wood, and road.	1599	2·042	Rough pasture and trees.
1562	2·682	Houses, rough pasture, streams, &c.	1600	5·365	Rough pasture, &c.
			1601	16·199	Arable.
1563	212·383	Wood.	1602	11·128	Arable.
1563a	·110	Mill dam.	1603	19·372	Arable.
1564	8·703	Arable, houses, gardens, &c.	1604	1·079	Rough pasture.
			1605	1·049	Rough pasture.
1564a	1·161	Public road.	1606	6·682	River Isla.
1565	257·375	Rough pasture, furze, &c.	1607	2·057	Rough pasture.
			1607a	·145	Rough pasture (islands).
1565a	·189	Public road.			
1566	2·338	Arable, furze, &c.	1608	27·551	Arable.
1567	6·517	Arable.	1609	·290	Houses, garden, &c.
1568	·537	Farmsteading.	1610	1·550	Arable.
1569	2·347	Public road.	1611	10·542	Rough pasture and trees.
1570	·317	Stackyard.			
1571	34·819	Arable.	1612	2·118	Furze.
1572	40·439	Arable.	1613	17·608	Wood.
1573	48·178	Arable.	1613a	·110	Public road.
1574	2·479	Rough pasture.	1614	3·927	Arable.
1575	1·687	Arable.	1615	·360	House, garden, &c.

No. on Plan.	Area in Acres.	Remarks.	No. on Plan.	Area in Acres.	Remarks.
1616	1·346	Rough pasture.	1652	·910	Houses, garden, &c.
1617	5·233	Arable.	1653	·182	Mill dam.
1618	·403	Rough pasture.	1654	2·154	Arable.
1619	·734	Arable, houses, &c.	1655	13·683	Arable.
1620	2·346	Arable, houses, and garden.	1656	2·675	Arable.
			1657	14·900	Arable.
1621	·514	Public road.	1658	2·391	Public road.
1622	8·914	Arable.	1659	16·881	Arable.
1623	3·860	Arable.	1660	44·934	Arable.
1624	3·330	Arable.	1661	·546	Public road.
1625	·352	Houses, garden, &c.	1662	·076	Rough pasture (island).
1626	·688	Arable.			
1627	·362	Houses, garden, &c.	1663	14·682	Arable.
1628	1·747	Arable.	1664	9·465	Arable.
1629	4·865	Arable, houses, and garden.	1665	7·072	Arable.
			1666	10·255	Arable.
1630	4·415	Arable.	1667	·601	Wood.
1631	1·038	Private road.	1668	·392	Wood.
1632	1·117	Arable.	1669	·129	Pasture.
1633	·961	Arable.	1670	16·547	Arable.
1634	·938	Houses, gardens, &c.	1671	1·063	Farmsteading, garden, &c.
1635	·270	Houses, garden, &c.			
1636	1·517	Arable.	1672	16·644	Arable.
1637	·126	Public road.	1673	·785	Arable.
1638	·914	Arable.	1674	7·444	Rough pasture.
1639	·210	Public road.	1675	8·319	Arable.
1640	8·724	Arable.	1676	·160	Stream (part of).
1641	·843	Rough pasture.	1677	·240	Arable.
1642	9·398	Arable and rough pasture.	1678	2·917	Rough pasture.
			1679	·854	Rough pasture.
1643	4·241	Arable.	1680	·234	Stream (part of).
1644	·414	Houses, garden, &c.	1681	·593	Rough pasture.
1645	2·525	River Isla (part of).	1682	·393	Rough pasture.
1645a	·112	Rough pasture (island).	1683	·422	Mill dam.
			1684	·478	Arable.
1646	12·588	Arable.	1685	·065	Arable.
1647	1·503	Rough pasture.	1686	4·018	Arable.
1648	25·219	Arable.	1687	5·961	Wood.
1649	1·078	Rough pasture.			
1650	4·270	Arable.		15092·839	
1651	·784	Public road.			

RECAPITULATION.

14846·083	Land.
52·006	Water.
156·208	Public roads.
38·542	Railways.
15092·839	Total area of the Parish of Grange, in the County of Banff.

INDEX TO PLACES

IN THE

PARISH OF GRANGE.

COUNTY OF BANFF.

Name of Place.	No. of Sheet.		Descriptive Remarks.
	6-inch scale.	25·344-inch scale.	
Allantown - - -	XV.	1	A farmsteading.
Andersons Wards - -	,,	6, 9	Two farmsteadings.
Auchinhove - - -	XIV.	11	A farmsteading.
Aultmore - - -	VIII. XIV.	15, 16 8	A district.
Balnamoon - - -	,, VIII.	4 15, 16	A farmsteading and houses.
Balnamoon Burn - -	XIV.	4	
Bankhead of Braco - -	XV.	9	A farmsteading.
Berryhillock - - -	,,	5	A farmsteading.
Berryhillock Mills (corn and saw) - - -	,,	,,	
Berryleys - - -	XIV.	7, 11	A farmsteading and houses.
Bogs of Paithniek - -	,,	8	Three farmsteadings.
Braeo - - -	,,	12	A farmsteading.
Braeobrae - - -	XV.	5, 9	Crofthouses.
Brambleburn - -	IX.	13	A farmsteading.
Burnend - - -	XIV.	4	Three farmsteadings.
Burnmouth - - -	,,	16	A farmsteading.
Burn of Aultmore - -	,,	3	A crofthouse.
Burnside of Edingight -	XV.	1	A farmsteading.
Cairnhill - - -	,,	9	A farmsteading.
Chapelhead - - -	XIV.	7	A farmsteading.
Chapelhill - - -	,,	3	A farmsteading.
Church - - -	,,	12	
Clerkseat - - -	,,	11	A farmsteading.
Coldwells - - -	XV.	9	A farmsteading.
Cottartown - - -	IX.	13	A crofthouse.
Craiglethie - - -	XIV.	12	A farmsteading.
Crannach - - -	,,	4, 8	Several farmsteadings.
Crilot - - -	IX.	13	A farmsteading.
Croftgibb - - -	XIV.	4	A farmsteading.
Davoch of Grange - -	,,	11, 12, 16	A district.
Damside of Edingight -	XV.	5	A farmsteading.
Deerhill - - -	VIII. XIV.	15 3	A farmsteading and houses.
Drumnagoraeh - -	XV.	9	A farmsteading.
Eastbrae - - -	,,	1	A farmsteading.
Edingight House - -	,,	,,	A mansion.

Name of Place.	No. of Sheet. 6-inch scale.	No. of Sheet. 25·344-inch scale.	Descriptive Remarks.
Farmtown	XV.	9	A farmsteading.
Fife Arms Hotel	XIV.	16	
Floors	,,	12	A farmsteading.
Fortry	,,	8	A farmsteading.
Fortrymoss	XV.	5	A crofthouse.
Fowlwood	,,	6	A farmsteading.
Free Church	XIV.	12	
Gardenhead	,,	16	A farmsteading.
Gallowhill Croft	,,	8	A crofthouse.
Garrowood	XV.	13	Four farmsteadings.
Gawstack	,,	2	A farmsteading.
Gledhillock	,,	1	A crofthouse.
Goukstone	VIII.	16	A farmsteading.
Grange Crossroads	XIV.	4	Two crofthouses.
Great North of Scotland Railway	,,	15, 16	
	XV.	13	
Great North of Scotland Railway (Banff Branch)	,,	3, 6, 7, 9, 10, 13	
Greenbog	XIV.	3	A farmsteading.
Greens of Paithnick	,,	8	Three farmsteadings.
Haughs of Grange	,,	16	A farmsteading.
Hollydyke	,,	11	A crofthouse.
Horsebog	,,	3	A farmsteading.
Kilbady	,,	,,	Several crofthouses.
Knapernaich	IX.	14	A crofthouse.
Knock	XV.	6	A farmsteading.
Knockbog	,,	2	Two farmsteadings.
Langley	IX.	13	A farmsteading.
Limeburn	XV.	1	A farmsteading.
Limehillock	,,	9	A farmsteading.
Lime Works	,,	,,	
Little Clerkseat	XIV.	12	A farmsteading.
Little Fortry	XV.	5	A farmsteading.
Loanhead	XIV.	11	A farmsteading.
Loanhead of Myrietown	IX.	13	A farmsteading.
Lurgbrae	VIII.	16	A farmsteading.
Mains of Edingight	IX.	13	A farmsteading.
Mains of Grange	XIV.	12	Dwelling houses.
Mains of Paithnick	,,	11	A farmsteading.
Marchbank	VIII.	16	A farmsteading.
Market Stance	XIV.	,,	
Meikle Cantly	,,	15	A farmsteading.
Milkburn	VIII.	,,	A crofthouse.
Millegin	XV.	13	A farmsteading.
Mill of Paithnick (corn)	XIV.	8	
Moss-side of Paithnick	,,	3	A farmsteading.
Mosstown	XV.	1	A farmsteading.
Muiryfold	XIV.	12	A farmsteading.
Myreside	VIII.	16	A farmsteading.
Myrietown	,,	,,	A farmsteading.
Nether Mills	XV.	13	Houses and corn mills.
Nethertown of Knock	,,	10	A farmsteading.

Name of Place.	No. of Sheet.		Descriptive Remarks.
	6-inch scale.	25·344-inch scale.	
Nethertown of Windyhills -	VIII.	16	A farmsteading.
Newtack - - -	XIV.	7	A farmsteading.
Newtown of Edingight -	IX.	14	A farmsteading.
Newseat - - - -	XV.	1	A farmsteading.
North Greenbog - -	XIV.	3	A farmsteading.
Oakenknowes - - -	XV.	5	A farmsteading.
Over Windyhills - -	VIII.	16	A farmsteading.
Paithniek - - -	XIV.	7, 8	Several farmsteadings.
Paties Croft - - -	"	16	
Pauper Cottage - - -	"	3	
Ploverwards - -	XV.	1	A farmsteading.
Reedistown - - -	"	"	Dwelling houses, &c.
River Isla - - -	XIV.	16	
Roehill - - - -	"	3	Three farmsteadings.
Seggyerook - - -	XV.	9	A farmsteading.
Seggyerook Loch - -	"	10	
Shiel - - -	"	"	A farmsteading.
Sillyearn - - -	"	5, 6	Two farmsteadings, &c.
Stonedykes - - -	IX.	13	A farmsteading.
Strath Isla - - -	XIV.	16	
Stripeside - - -	"	11	A farmsteading, &c.
Stripeside of Edingight -	XV.	1	A farmsteading.
Stripeside of Thorntown -	XIV.	12	A farmsteading and smithy.
Tarryfeuch - - -	"	3	A farmsteading.
Thorntown - - -	"	12	A farmsteading.
Todholes - - -	"	7	A farmsteading, &c.
U. P. Church - - -	XV.	6	
Upper Brambleburn - -	IX.	13	A crofthouse.
Upper Fowlwood - -	XV.	6	A farmsteading, &c.
Virgin's Chapel (site of) -	XIV.	12	
Walktop - - -	XV.	1	A crofthouse.
Weetyfoot - - -	"	9	A farmsteading.
Westbrae - - -	IX.	13	A crofthouse.
Wester Crilot - - -	"	"	A farmsteading.
Westertown - - -	XV.	1	A farmsteading.
Wester Windyhills - -	VIII.	16	A farmsteading.
Whippingstone - -	XIV.	3	A farmsteading.
Whitehill - - - -	XV.	2, 5	Two farmsteadings, &c.
Whiteley - - -	IX.	13	A farmsteading.
Wimplingburn - - -	XV.	5	A farmsteading.
Woodhead - - -	"	1	A farmsteading.
Woodside - - -	"	"	A farmsteading, &c.
Yondertown of Knock -	"	3	A dwelling house, &c.

LONDON:
Printed by George E. Eyre and William Spottiswoode,
Printers to the Queen's most Excellent Majesty.
For Her Majesty's Stationery Office.

8

PARISH OF GULBERWICK,

IN THE

COUNTY OF ORKNEY AND SHETLAND
(SHETLAND).

Price One Shilling.

(2.) The fences, &c., bounding either side of a railway are included wholly within its area.

ORDNANCE SURVEY OF SCOTLAND

PARISH OF GULBERWICK

ORKNEY AND SHETLAND
(Shetland)

INDEX TO THE SHEETS

LII. 15.		

EXPLANATORY REMARKS

The Scale of the Parish Plans is the 1-2500th of the actual length on the ground, and is equal to 25·344 inches to a mile, or 3·157 chains to an inch, which is very approximately equal to one square inch to one acre, the square of 1·0018 inch being equal to one acre.

The length of each sheet is $1\frac{1}{2}$ miles, and the breadth 1 mile, the area of each sheet is therefore 960 acres.

Each enclosure has a reference number to the area which is given in this Book; in the case of towns and large villages encircled by a red band, one number and area only are given for the portion within the red band, unless they are contained in more than one parish, in which case a number is given for the portion included in each parish.

The Braces [⎫] on the plans are to indicate that the spaces so braced are included under the same reference number.

The Altitudes in feet above the Mean Level of the Sea are written thus —*31·4*.

The Scale of the County Plans is 6 inches to a mile, and each sheet contains 16 sheets of the Parish Plans. There is therefore a double reference number to each sheet of the Parish Plans, as VI. 9., the first number referring to the County Plans, the second number to the Parish Plans.

The dimensions of the sheets on the Six-inch scale being four miles by six miles, the area is twenty-four square miles, equal to 15,360 acres.

The following are the characters employed on the Ordnance Plans on the Scales of 1–2500, and 6 inches to a mile :—

County Names	C	Hundreds or Wards	H
Parishes, Ancient or Mother.....	P	Civil Parishes or Townships	T
Extra Parochial	E	Division of Townships	T

Municipal Wards.....W

Antiquities ..... ROMAN / Druidical or Saxon / Norman or Subsequent

The descriptions of the boundaries are shown by the following initials :—

Centre of Stream	*C.S.*	Centre of Fence	*C.F.*
Centre of Road	*C.R.*	Top of Cop	*T.C.*
Side of Stream or Drain ...	*S.S.* or *S.D.*	Centre of Wall	*C.W.*
Root of Hedge	*R.H.*	Defaced	*Def.*
Face of Wall.....	*F.W.*	Track of Stream.....	*T.S.*

Undefined..... *Und.*

Where a change occurs in the boundaries, the symbol [o—o] is used to show the part at which the change takes place.

N.B.—The areas are computed to the centre of fence, or other boundary of enclosure, except in the following cases :—

(1.) When the fence or other boundary is also the boundary of a Parish or other Civil Division, which does not follow the centre of the fence, the area is calculated to the Parish or other boundary, and not to the centre.

(2.) The fences, &c., bounding either side of a railway are included wholly within its area.

N.B.—To convert Decimal Fractions of an Acre into Roods and Perches, multiply the decimal first by 4 and then by 40, preserving the same number of decimals in the product.

Examples—

	Acres.		Acres.
	633·357		527·013
	4		4
	1·428		·052
	40		40
A. R. P.	17·120	A. R. P.	2·080
633 1 17		527 0 2	

TABLE

FOR CONVERTING DECIMAL PARTS OF AN ACRE INTO ROODS AND PERCHES.

Perch.	0 Rood.	1 Rood.	2 Roods.	3 Roods.	Perch.	0Rood.	1 Rood.	2 Roods.	3 Roods.
0	·000	·250	·500	·750	21	·131	·381	·631	·881
1	·006	·256	·506	·756	22	.137	·387	·637	·887
2	·012	·262	·512	·762	23	·144	·394	·644	·894
3	·019	·269	·519	·769	24	·150	·400	·650	·900
4	·025	·275	·525	·775	25	·156	·406	·656	·906
5	·031	·281	·531	·781	26	·162	·412	·662	·912
6	·037	·287	·537	·787	27	·169	·419	·669	·919
7	·044	·294	·544	·794	28	·175	·425	·675	·925
8	·050	·300	·550	·800	29	·181	·431	·681	·931
9	·056	·306	·556	·806	30	·187	·437	·687	·937
10	·062	·312	·562	·812	31	·194	·444	·694	·944
11	·069	·319	·569	·819	32	·200	·450	·700	·950
12	·075	·325	·575	·825	33	·206	·456	·706	·956
13	·081	·331	·581	.831	34	·212	·462	·712	·962
14	·087	·337	·587	·837	35	·219	·469	·719	·969
15	·094	·344	·594	·844	36	·225	·475	·725	·975
16	·100	·350	·600	·850	37	·231	·481	·731	·981
17	·106	·356	·606	·856	38	·237	·487	·737	·987
18	·112	·362	·612	·862	39	·244	·494	·744	·994
19	·119	·369	·619	·869	40	·250	·500	·750	1·000
20	·125	·375	·625	·875					

PARISH OF GULBERWICK,

IN THE

COUNTY OF ORKNEY AND SHETLAND—(SHETLAND).

No. of Sheet and Plan and No. on Plan.	Area in Acres.	No. of Sheet and Plan and No. on Plan.	Area in Acres.	No. of Sheet and Plan and No. on Plan.	Area in Acres.
Sheet LVI. 4:—		Sheet LVI. 4:—		Sheet LVI. 4:—	
1	4·075	(*cont*d.) 39	·178	(*cont*d.) 76	·657
2	61·501	40	·730	77	6·714
2a	3·999	41	1·887	78	·470
3	·490	41a	·152	79	2·211
4	2·143	42	·210	80	·214
5	21·856	43	·458	81	1·677
6	34·336	44	1·961		
7	1·550	45	·784	Sheet LVI. 7:—	
8	·196	46	·276	82	2·826
9	13·331	47	2·986	83	2·739
10	·172	48	·504	84	3·420
11	2·346	49	1·145	85	975·071
12	12·536	50	2·214		
13	·334	51	5·063		
14	1·111	52	6·463	Sheet LVI. 8:—	
15	·684	53	1·474	86	·267
16	36·860	54	·663	87	6·179
17	4·991	54a	·277	88	3·740
18	9·756	55	·375	89	1·415
19	2·076	56	6·619	90	1·023
20	2·415	57	·648	91	1·375
21	1·839	58	1·031	92	·451
22	2·402	59	1·331	93	·515
23	·781	60	·264	94	2·580
24	·535	61	1·847	95	1·976
25	1·835	62	·160	96	5·510
26	·161	63	3·604	97	3·576
27	4·710	64	2·217	98	3·338
28	7·772	65	5·606	99	·196
29	1·848	66	1·860	100	2·469
30	4·010	67	·812	101	3·339
31	5·481	68	4·652	102	3·249
32	·185	69	6·033	103	4·772
33	3·085	70	2·143	104	12·372
34	4·163	71	1·726	105	·312
35	2·590	72	·842	106	·216
36	·454	73	1·386	107	·709
37	10·190	74	·912	108	3·682
38	2·816	75	·262	109	·692

No. of Sheet and Plan and No. on Plan.	Area in Acres.	No. of Sheet and Plan and No. on Plan.	Area in Acres.	No. of Sheet and Plan and No. on Plan.	Area in Acres.
Sheet LVI. 8:—		Sheet LVI. 8:—		Sheet LVI. 12:—	
(*cont*d.) 110	58·626	(*cont*d.) 139	1·028	(*cont*d.) 164	·920
111	4·219	140	5·113	165	1·770
112	·154	141	2·345	166	2·276
113	3·130	142	7·277	167	2·126
114	·996			168	·298
115	2·619	Sheet LVII. 5:—		169	·344
116	8·012	143	291·469	170	1·969
117	1·732			171	164·928
118	1·137	Sheet LVI. 12:—		172	2·161
119	1·009	144	51·335	173	1·787
120	3·039	145	6·578	174	2·523
121	2·500	146	1·323	175	18·981
122	7·344	147	·270	176	·140
123	·586	148	1·437	177	·988
124	3·159	149	·658	178	25·608
125	8·084	150	2·011		
126	6·102	151	1·244	Area of the numbered part of the Parish -	2459·426
127	16·902	152	·903	Moorland, &c. (unnumbered)	299·673
128	153·826	153	1·378	Gossa Water (part of) -	7·494
129	·902	154	·566	Foreshore -	27·243
130	4·555	155	2·956		
131	·255	156	5·220	Total area of the Parish -	2793·836
132	3·054	157	2·283		
133	17·995	158	·612		
134	9·628	159	1·960		
135	·726	160	2·011		
136	·202	161	·781		
137	·272	162	5·140		
138	1·137	163	111·485		

RECAPITULATION.

2672·946	Land.
12·929	Roads.
80·718	Water.
27·243	Foreshore.
2793·836	Total area of the Parish of Gulberwick, in the County of Orkney and Shetland—(Shetland).

INDEX TO PLACES

IN THE

PARISH OF GULBERWICK.

COUNTY OF ORKNEY AND SHETLAND—(SHETLAND).

Name of Place.	No. of Sheet.		Name of Place.	No. of Sheet.	
	6-inch scale.	25·344 in. scale.		6-inch scale.	25·344 in. scale.
Brough of Burland	LVI.	12	Langton - -	LVI.	8
Brindister - -	,,	,,	Littleton - -	,,	,,
Burland - -	,,	,,			
			Mid Setter - -	,,	,,
Croap - -	,,	4	Mucklegarth -	,,	4
Croap-pund - -	,,	,,			
Crogagarth - -	,,	12	Nesthouse - -	,,	12
			North Setter -	,,	8
Danwall - -	,,	,,	North Shurton -	,,	4
East House - -	,,	8	Sand - - -	,,	,,
Ellangowan - -	,,	,,	Setterhall - -	,,	8
			Shurtonbrae -	,,	4
Foulageo - -	,,	12	South Setter -	,,	8
			South Shurton -	,,	4
Garths of Sand -	,,	4			
Glenburn - -	,,	8	Trebister - -	,,	,,
Hillside - -	,,	,,	Wick - -	,,	,,

LONDON:
Printed by George E. Eyre and William Spottiswoode,
Printers to the Queen's most Excellent Majesty.
For Her Majesty's Stationery Office.
[.—50.—8/80.]

ORDNANCE SURVEY OF SCOTLAND.

BOOK OF REFERENCE TO THE PLAN

OF THE

PARISH OF GUTHRIE,

IN THE

COUNTY OF FORFAR,

CONTAINING 3824·715 ACRES.

COLONEL SIR HENRY JAMES, R.E., F.R.S., F.G.S., &c.

SUPERINTENDENT OF THE ORDNANCE SURVEY.

PRINTED AT THE ORDNANCE SURVEY OFFICE, SOUTHAMPTON.

1861.

Price One Shilling.



Undefined ..... *Und.*

Where a change occurs in the boundaries, the symbol [o—o] is used to shew the part at which the change takes place.

EXPLANATORY REMARKS.

The Scale of the Parish Plans is the 1-2500th of the actual length on the ground, and is equal to 25·344 inches to a mile, which is very approximately equal to one square inch to one acre, the square of 1·0018 inch being equal to one acre.

The length of each sheet is 1½ miles, and the width 1 mile, the area of each sheet is therefore 960 acres.

Each enclosure has a reference number to the area which is given in this Book.

The Braces (*f*) on the plans are to indicate that the spaces so braced are included under the same reference number.

The Altitudes in fect above the Mean Level of the Sea are written thus—31·4.

The Scale of the Plans of the County is 6 inches to a mile, and each sheet contains the same area as 16 sheets of the Parish Plans. There is therefore a double reference number to each sheet, as VI. 9., the Roman Numerals referring to the County Plans, the Arabic Figures to the Parish Plans.

The following are the characters employed on the Ordnance Plans on the Scales of 1-2500, and 6 inches to a mile:—

County Names	C	Hundreds or Wards	W
Parishes	P	Townships	*T*
Extra Parochial.....	E	Division of Townships	*T*

Antiquities ..... ROMAN / Druidical or Saxon / Norman or Subsequent

The descriptions of the boundaries are shewn by the following initials:—

Centre of Stream	*C. S.*	Centre of Fence	*C. F.*
Centre of Road	*C. R.*	Top of Cop	*T. C.*
Side of Stream or Drain	*S. S.* or *S. D.*	Centre of Wall	*C. W.*
Root of Hedge	*R. H.*	Defaced	*Def.*
Face of Wall	*F. W.*	Track of Stream.....	*T. S.*

Undefined ..... *Und.*

Where a change occurs in the boundaries, the symbol [o—o] is used to shew the part at which the change takes place.

TABLE

FOR CONVERTING DECIMAL PARTS OF AN ACRE INTO ROODS AND PERCHES.

Perches.	0 Rood.	1 Rood.	2 Roods.	3 Roods.
0	0·000	0·250	0·500	0·750
1	0·006	0·256	0·506	0·756
2	0·012	0·262	0·512	0·762
3	0·019	0·269	0·519	0·769
4	0·025	0·275	0·525	0·775
5	0·031	0·281	0·531	0·781
6	0·037	0·287	0·537	0·787
7	0·044	0·294	0·544	0·794
8	0·050	0·300	0·550	0·800
9	0·056	0·306	0·556	0·806
10	0·062	0·312	0·562	0·812
11	0·069	0·319	0·569	0·819
12	0·075	0·325	0·575	0·825
13	0·081	0·331	0·581	0·831
14	0·087	0·337	0·587	0·837
15	0·094	0·344	0·594	0·844
16	0·100	0·350	0·600	0·850
17	0·106	0·356	0·606	0·856
18	0·112	0·362	0·612	0·862
19	0·119	0·369	0·619	0·869
20	0·125	0·375	0·625	0·875
21	0·131	0·381	0·631	0·881
22	0·137	0·387	0·637	0·887
23	0·144	0·394	0·644	0·894
24	0·150	0·400	0·650	0·900
25	0·156	0·406	0·656	0·906
26	0·162	0·412	0·662	0·912
27	0·169	0·419	0·669	0·919
28	0·175	0·425	0·675	0·925
29	0·181	0·431	0·681	0·931
30	0·187	0·437	0·687	0·937
31	0·194	0·444	0·694	0·944
32	0·200	0·450	0·700	0·950
33	0·206	0·456	0·706	0·956
34	0·212	0·462	0·712	0·962
35	0·219	0·469	0·719	0·969
36	0·225	0·475	0·725	0·975
37	0·231	0·481	0·731	0·981
38	0·237	0·487	0·737	0·987
39	0·244	0·494	0·744	0·994
40	0·250	0·500	0·750	1·000

N.B.—To convert Decimal Fractions of an Acre into Roods and Perches, multiply the decimal first by 4 and then by 40, preserving the same number of decimals in the product.

Example 1.

633·357 Acres.
4
1·428
40
A. R. P. 633 1 17 ..... 17·120

Example 2.

527·013 Acres.
4
·052
40
A. R. P. 527 0 2 ..... 2·080

PARISH OF GUTHRIE,

IN THE

COUNTY OF FORFAR.

No. of Sheet.	No. on Plan.	Area in Acres.	Description.
XXXIII. 15.	1	·361	Houses, garden, stackyard, &c.
XXXIII. 16.	2	6·612	Arable.
,,	3	48·955	Arable, &c.
,,	4	1·992	Arable.
,,	5	·589	Houses, garden, &c.
,,	6	·775	Arable.
,,	7	10·266	Arable.
,,	8	4·802	Fir plantation.
,,	9	·183	Fir plantation.
,,	10	1·655	Houses, garden, yards, &c.
,,	11	·083	House, garden, &c.
,,	12	7·166	Public road.
,,	13	57·169	Heathy pasture, &c.
,,	14	·876	Houses, gardens, &c.
,,	15	21·051	Arable.
,,	16	27·093	Arable.
,,	17	52·761	Fir plantation, &c.
XXXIX. 3.	18	1·610	Arable, &c.
,,	19	1·057	Arable.
,,	20	·223	Public road.
,,	21	·847	Arable.
,,	22	·462	Houses, garden, &c.
,,	23	1·923	Arable.
,,	24	3·425	Arable.
,,	25	1·004	Fir plantation.
,,	26	·106	Occupation road.
,,	27	18·616	Arable, &c.
,,	28	4·040	Arable.
,,	29	5·666	Arable.
,,	30	·964	Houses, garden, yards, &c.
,,	31	·729	Houses, garden, & yards.
,,	32	16·907	Arable.
,,	33	6·068	Arable, &c.
,,	34	3·653	Arable.
,,	35	11·679	Arable.
,,	36	20·685	Arable.
,,	37	8·682	Arable, &c.
,,	38	10·673	Mixed wood.
,,	39	3·261	Public road.
,,	40	·073	Houses & garden.
		364·742	*Carried forward.*

No. of Sheet.	No. on Plan.	Area in Acres.	Description.
		364·742	*Brought forward.*
XXXIX. 3.	41	3·912	Furze, &c.
,,	42	6·802	Furze.
,,	43	21·240	Arable, &c.
,,	44	45·882	Arable, &c.
,,	45	3·585	Fir plantation, &c.
,,	46	12·251	Fir plantation.
,,	47	·150	House & garden.
,,	48	11·400	Arable.
,,	48a	4·813	Arable.
,,	49	15·301	Arable.
,,	50	10·164	Arable.
XXXIX. 4.	51	2·939	Fir plantation.
,,	52	4·284	Arable, &c.
,,	53	5·224	Arable.
,,	54	13·920	Arable.
,,	54a	5·335	Arable.
,,	55	4·089	Arable.
,,	56	9·961	Arable.
,,	57	16·792	Arable, &c.
,,	58	12·761	Arable.
,,	59	10·438	Arable, &c.
,,	60	12·247	Arable, &c.
,,	61	3·266	Arable.
,,	62	2·436	Arable.
,,	63	13·921	Arable.
,,	64	55·906	Arable, &c.
,,	65	11·350	Arable.
,,	66	13·298	Arable.
,,	67	·924	Furze, &c.
,,	68	33·501	Arable, &c.
,,	69	1·755	Furze.
,,	70	22·796	Arable.
,,	71	2·880	Occupation road.
,,	72	2·654	Furze.
,,	73	1·297	Houses, gardens, yards, &c.
,,	74	4·141	Public road.
,,	75	17·447	Arable, &c.
,,	76	18·411	Arable.
,,	77	14·792	Arable.
,,	78	3·594	Arable.
,,	79	3·119	Furze, &c.
,,	80	5·879	Arable.
,,	81	19·816	Arable, &c.
,,	82	20·953	Arable, &c.
,,	83	22·880	Arable, &c.
,,	84	37·894	Arable, &c.
,,	85	74·374	Arable, &c.
,,	86	21·150	Arable.
,,	87	19·516	Arable.
,,	88	13·327	Arable.
		1061·509	*Carried forward.*

No. of Sheet.	No. on Plan.	Area in Acres.	Description.
		1061·509	*Brought forward.*
XXXIX. 4.	89	6·815	Arable.
,,	90	6·221	Arable.
,,	91	6·837	Mixed wood.
,,	92	11·278	Arable, &c.
,,	93	·578	Mixed wood.
,,	94	·522	Mixed wood.
,,	95	17·354	Arable.
,,	96	2·003	Mixed wood.
,,	97	36·916	Arable, &c.
,,	98	·810	Houses, garden, yards, &c.
,,	99	5·763	Arable.
,,	100	3·642	Arable.
,,	101	·550	Furze.
,,	102	·633	Houses, garden, yard, &c.
,,	103	29·147	Arable, &c.
,,	104	9·203	Arable, &c.
,,	105	8·589	Fir plantation.
,,	106	35·410	Fir plantation.
,,	107	3·411	Fir plantation.
,,	108	21·583	Arable, &c.
,,	109	·167	Houses, garden, &c.
,,	110	1·314	Arable.
,,	111	1·071	Arable.
,,	112	·752	Arable, &c.
,,	113	3·048	Arable.
,,	113a	1·151	Arable.
,,	114	4·733	Arable.
,,	115	4·960	Public road.
,,	116	·127	Houses, garden, & yard.
XL. 1.	117	6·252	Occupation road.
,,	118	1·262	Occupation road.
,,	119	25·605	Furze.
,,	120	20·845	Arable.
,,	121	20·309	Arable.
,,	122	21·102	Arable.
,,	123	13·631	Fir plantation.
,,	124	·121	Houses, garden, &c.
,,	125	5·450	Arable.
,,	125a	6·144	Arable.
,,	126	35·571	Arable, &c.
,,	127	·167	Houses, garden, &c.
,,	128	15·826	Arable.
XXXIX. 7.	129	7·874	Arable, &c.
,,	130	8·461	Arable, &c.
,,	131	·862	Houses, garden, yard, &c.
,,	132	·232	Occupation road.
,,	133	10·380	Arable.
,,	134	9·921	Arable.
,,	135	21·016	Arable.
,,	136	·207	Mixed wood.
		1517·335	*Carried forward.*

No. of Sheet.	No. on Plan.	Area in Acres.	Description.
		1517·335	*Brought forward.*
XXXIX. 7.	137	7·338	Arable, &c.
,,	138	5·352	Arable.
,,	139	2·071	Rough pasture, &c.
,,	140	·210	Mixed wood.
XXXIX. 8.	141	10·958	Arable.
,,	142	1·090	Occupation road.
,,	143	10·921	Arable.
,,	144	11·541	Arable.
,,	145	1·044	Occupation road.
,,	146	12·244	Arable, &c.
,,	147	13·543	Arable.
,,	148	1·963	Houses, yard, waste, &c.
,,	149	1·217	Houses, gardens, &c.
,,	150	·395	House, garden, &c.
,,	151	·346	House, garden, &c.
,,	152	8·747	Arable.
,,	153	16·574	Arable.
,,	154	19·188	Arable.
,,	155	57·118	Arable.
,,	156	11·532	Arable.
,,	157	5·715	Rough pasture, &c.
,,	158	3·075	Mixed wood.
,,	159	12·417	Pasture, &c.
,,	160	5·818	Public road.
,,	161	3·004	Pasture, &c.
,,	161a	·270	Pasture.
,,	162	·946	Occupation road.
,,	163	·774	Houses, yard, &c.
,,	164	·828	Pasture.
,,	165	·276	Pasture.
,,	166	2·346	Garden, &c.
,,	167	12·624	Houses, ornamental ground, &c.
,,	168	1·776	Mixed wood.
,,	169	2·576	Pasture.
,,	170	10·006	Pasture.
,,	171	14·691	Pasture.
,,	172	7·840	Arable.
,,	172a	2·562	Arable.
,,	173	1·031	Arable.
,,	174	13·599	Arable.
,,	175	13·063	Arable.
,,	176	41·995	Arable.
,,	177	4·345	Pasture, &c.
,,	178	2·736	Pasture, &c.
,,	179	·553	Occupation road.
,,	180	·267	Mixed wood.
,,	181	·885	Arable.
,,	182	·256	Garden.
,,	183	·547	Houses, garden, & yard.
,,	184	1·030	Pasture.
		1878·578	*Carried forward.*

No. of Sheet.	No. on Plan.	Area in Acres.	Description.
		1878·578	*Brought forward.*
XXXIX. 8.	185	·342	Church & graveyard.
,,	186	1·680	Houses, gardens, yards, &c.
,,	187	·326	Pasture.
,,	188	2·575	Pasture.
,,	189	17·221	Arable.
,,	190	28·682	Arable.
,,	191	·075	House & garden.
,,	192	·674	Occupation road.
,,	193	1·743	Houses, garden, yard, &c.
,,	194	16·040	Arable, &c.
,,	195	16·393	Arable, &c.
,,	196	2·975	Arable, &c.
XL. 5.	197	14·250	Arable.
,,	198	16·394	Arable.
,,	199	17·371	Arable.
,,	200	8·353	Arable.
,,	201	1·006	Houses, yard, &c.
,,	202	·230	Mixed wood.
,,	203	45·957	Arable, &c.
,,	204	·254	Houses, garden, &c.
,,	205	·248	Houses & garden.
,,	207	·521	Strip of fir wood.
,,	208	27·126	Arable, &c.
,,	209	·520	Houses, garden, yard, &c.
,,	210	6·489	Arable.
,,	211	43·462	Arable, &c.
,,	212	3·961	Fir plantation.
,,	213	3·062	Furze.
,,	214	·405	Furze.
,,	215	10·613	Scottish North Eastern Railway.
,,	216	6·461	Furze.
,,	217	6·372	Rough pasture.
,,	218	4·086	Public road.
,,	219	24·614	Arable, &c.
,,	220	13·740	Arable.
,,	221	11·551	Arable.
,,	222	10·782	Arable, &c.
,,	223	23·262	Arable.
,,	224	12·903	Arable.
,,	225	9·585	Arable.
,,	226	·410	Houses, garden, yards, &c.
,,	227	43·125	Arable, &c.
,,	228	8·193	Arable.
,,	229	·677	Houses, garden, yard, &c.
,,	230	1·384	Arable, &c.
,,	231	6·527	Scottish North Eastern Railway.
,,	232	37·939	Arable.
,,	233	·517	Lunan Water (part of).
		2389·654	

RECAPITULATION.

Area in Acres.	
2342·342	Land.
29·655	Public roads.
17·140	Railways.
·517	Water.
2389·654	Area of the Parish of Guthrie, in the County of Forfar (exclusive of the detached portion).

PARISH OF GUTHRIE (DETACHED),

IN THE

COUNTY OF FORFAR.

No. of Sheet.	No. on Plan.	Area in Acres.	Description.
XLV. 5.	1	·680	Houses, arable, garden, wood, &c.
,,	2	1·028	Mill dam.
,,	3	3·756	Corn & saw mills, arable, &c.
,,	4	·545	House, gardens, & waste.
,,	5	4·476	Arable.
,,	6	1·354	Statute labor road (public).
,,	7	13·677	Arable & embankment.
,,	8	14·770	Arable.
,,	9	4·022	Arable & stream.
,,	10	30·196	Arable, stream, & footpath.
,,	11	20·799	Arable.
,,	12	·230	Garden, house, & yard.
,,	13	·234	House, garden, yard, & cart-track.
,,	14	·433	House, garden, yard, & cart-track.
,,	15	112·075	Arable & furze.
,,	16	6·767	Fir plantation & embankment.
,,	17	7·906	Fir plantation.
,,	18	2·459	Fir plantation & embankment.
,,	19	3·172	Fir plantation & embankment.
,,	20	12·235	Fir plantation & embankment.
,,	21	7·082	Fir plantation.
,,	22	25·246	Arable.
,,	23	10·832	Arable & cart-track.
,,	24	·592	Houses, garden, yard, &c.
,,	25	·623	House, arable, & waste.
,,	26	3·989	Plantation, rough pasture, &c.
,,	27	9·546	Marsh, cart track, & arable.
,,	28	11·124	Plantation.
,,	29	·291	Arable & pond.
,,	30	14·547	Arable.
,,	31	2·030	Mixed wood.
,,	32	·361	Houses, gardens, & waste.
,,	33	43·947	Arable, footpath, & stream.
,,	34	·401	Arable, house, & yard.
,,	35	·209	Graveyard.
,,	36	46·142	Arable.
,,	37	20·951	Arable & stream.
,,	38	2·723	Mixed wood.
,,	39	10·424	Arable.
,,	40	57·493	Arable, drain, & cart-track.
		509·367	*Carried forward.*

No. of Sheet.	No. on Plan.	Area in Acres.	Description.
		509·367	*Brought forward.*
XLV. 5.	41	1·514	Mixed wood.
,,	42	2·974	Heathy pasture.
,,	43	12·604	Arable, furze, & stream.
,,	44	17·969	Arable.
,,	45	·708	Mixed wood.
,,	46	4·335	Mixed wood.
,,	47	22·506	Arable & cart-track.
,,	48	·193	Arable & cart-track.
,,	49	1·867	Houses, yard, wood, & arable.
,,	50	·283	House, garden, & arable.
,,	51	2·565	Wood & arable.
,,	52	·708	House & garden.
,,	53	2·190	House, walks, & mixed wood.
,,	54	2·328	Wood & arable.
,,	55	2·041	Wood & arable.
,,	56	14·597	Arable & stream.
,,	57	7·485	Arable.
,,	58	·118	Small wood (forest).
,,	59	15·479	Arable & trees.
,,	60	3·227	Fir plantation.
,,	61	10·263	Arable & pond.
,,	62	·886	Wood (forest).
,,	63	·281	Mixed wood.
,,	64	·572	Mixed wood.
,,	65	6·775	Statute labor road (public).
,,	66	·149	Small wood (forest).
,,	67	7·420	Arable & rough pasture.
,,	68	13·734	Arable.
,,	69	·341	Houses, garden, & arable.
,,	70	4·071	Arable & cart-track.
,,	71	·150	Fir plantation.
,,	72	2·081	Statute labor road (public).
,,	73	·413	Houses, garden, & yard.
,,	74	18·360	Arable.
XLV. 6.	75	·142	Quarry & cart-track.
,,	76	28·188	Arable & cart-track.
,,	77	6·158	Arable.
,,	78	10·511	Arable & cart-track.
,,	79	9·233	Arable.
,,	80	10·545	Arable.
,,	81	6·256	Arable & pump.
,,	82	6·679	Arable.
,,	83	·136	Houses, garden, & waste.
,,	84	6·479	Arable & cart-track.
,,	85	·387	Houses, garden, & arable.
,,	86	43·064	Arable, drain, pond, & cart-track.
,,	87	·106	Pond.
,,	88	·661	Houses, garden, & arable.
,,	89	27·914	Arable.
,,	90	24·465	Arable.
		871·478	*Carried forward.*

No. of Sheet.	No. on Plan.	Area in Acres.	Description.
		871·478	*Brought forward.*
XLV. 6.	91	7·228	Arable.
,,	92	9·995	Arable.
,,	93	12·427	Arable & cart-track.
,,	94	·533	Houses, garden, & arable.
,,	95	·766	Houses, garden, arable, & cart-track
,,	96	11·595	Arable & cart-track.
XLV. 9.	97	·854	Rough pasture, furze, & stream.
,,	98	24·946	Arable.
,,	99	5·169	Statute labor road (public).
,,	100	50·384	Arable, stream, & cart-track.
,,	101	·678	Rough pasture.
,,	102	26·530	Arable.
,,	103	·256	House, garden, yard, & footpath.
,,	104	·130	House, garden, & footpath.
,,	105	1·332	Houses, garden, arable, &c.
,,	106	11·299	Arable & stream.
,,	107	10·699	Arable & pond.
,,	108	16·687	Arable & stream.
,,	109	·211	House, garden, & waste.
,,	110	13·944	Arable.
,,	111	·169	House, garden, & waste.
,,	112	·125	House, garden, & waste.
,,	113	17·213	Arable & stream.
,,	114	11·039	Arable & stream.
,,	115	·518	Houses, garden, yard, & waste.
,,	116	·130	Houses, yard, & wood.
,,	117	3·852	Mixed wood & stream.
,,	118	·622	Statute labor road (public).
,,	119	12·894	Arable.
,,	120	4·861	Fir plantation.
,,	121	1·590	Rough pasture.
,,	122	25·971	House, ruin, arable, stream, &c.
,,	123	·228	Quarry.
,,	124	30·534	Arable & furze.
,,	125	·812	Rough pasture, & furze.
,,	126	·233	Mixed wood.
,,	127	13·754	Arable & stream.
,,	128	7·642	Arable & stream.
,,	129	1·341	Mixed wood.
,,	130	11·970	Arable.
,,	131	23·198	Arable.
,,	132	1·300	Public road.
,,	133	5·085	Fir plantation.
,,	134	6·615	Arable, rough pasture, & cart-track.
,,	135	3·037	Statute labor road (public).
,,	136	4·975	Arable.
,,	137	·901	Houses, gardens, yards, & waste.
,,	138	7·433	Arable.
,,	139	50·336	Arable.
,,	140	·149	Fir plantation.
		1325·668	*Carried forward.*

No. of Sheet.	No. on Plan.	Area in Acres.	Description
		1325·668	*Brought forward.*
XLV. 10.	141	10·416	House, ruins, & arable.
"	142	·530	Rough pasture.
"	143	·315	Rough pasture.
"	144	7·215	Fir plantation.
"	145	5·333	Rough heathy pasture, furze, &c.
"	146	21·106	Arable, cart-track, & footpath.
"	147	·674	Houses, gardens, yards, & waste.
"	148	6·205	Arable & cart track.
"	149	57·599	Dilty Moss, rough pasture, & furze.
		1435·061	

RECAPITULATION.

1413·589	Land.
20·338	Public roads.
1·134	Water.
1435·061	Area of the Parish of Guthrie (detached).

RECAPITULATION FOR THE PARISH.

3755·931	Land.
49·993	Public roads.
17·140	Railways.
1·651	Water.
3824·715	Total area of the Parish of Guthrie, in the County of Forfar.

NOTE:—The plans of the Parish of Guthrie (Detached), in the County of Forfar, are published with the Parish of Carmyllie—the area is given above.

INDEX TO PLACES

IN THE

PARISH OF GUTHRIE.

COUNTY OF FORFAR.

Name of Place.	No. of Sheet. 6 inch scale.	No. of Sheet. 25·344 in. scale.	Descriptive Remarks.
Bents	XXXIX.	3	A small farmsteading.
Braidfauld	,,	3	A small farmsteading.
Cotton of Guthrie	,,	8	Cottages.
Church	,,	8	The Parish Church.
Dubton	XXXIII.	16	A farmsteading.
Drumhead	XXXIX.	4	A farmsteading.
East Mains	XL.	4	A farmsteading.
Gallows Knowe	XXXIII.	16	
Guthrie Hill	XXXIX.	3 & 4	
Glasterlaw P.H.	XL.	1	A small public house.
Guthrie Castle	XXXIX.	8	The ancient seat of the Guthrie family, partly modernized.
Guthrie	,,	8	A small village, wherein are the Parish Church & Post Office.
Hillfown	,,	4	A large farmsteading.
Hillside	,,	7	A farmsteading.
Heugh-head	XL.	5	A farmsteading.
Knaphead	XXXIX.	3	A cottage.
Lochside	XXXIII.	16	A small farmsteading.
Langlands	XXXIX.	4	A large farmsteading.
Loanhead	,,	8	A cottage.
Montreathmont Moor	XXXIII.	16	A large tract of land, forming the N.W. district of the Parish.
Moorhouse	,,	16	
Mains	XXXIX.	8	A farmsteading.
Manse	,,	8	Residence of Parish Minister.
Millfield	XL.	5	A farmsteading.
Milton	,,	5	A farmsteading.
Newtown	XXXIX.	8	A farmsteading.

Name of Place.	No. of Sheet. 6 inch scale.	No. of Sheet. 25·344 in. scale.	Descriptive Remarks.
Pikerton.	XXXIII.	16	A farmsteading.
Rockhead.	XXXIX.	4	A cottage.
School.	,,	8	A Parish School.
Scottish N.E. Railway.	,,	8	
Turinmoor.	,,	3	A cottage.
Woodside.	,,	4	A small farmsteading.

PARISH OF GUTHRIE (Detached).

Bankhead.	XLV.	6	A farmsteading.
Burnside.	,,	9	A farmsteading.
Dilty Moss.	,,	6	
Dearbought.	,,	10	Three small dwelling houses
Gallows Hill.	,,	5	
Holemill.	,,	2	A farmsteading, corn mill, saw mill, and several dwelling houses.
Kirkbuddo.	XLIV. XLV.	8 5,6,9, & 10	A district name, applying to the whole of Guthrie (detached).
Kerbet Burn.	,,	5	
Kirkbuddo House.	,,	5	
Kemphills.	,,	9	A farmsteading.
Mains of Kirkbuddo.	,,	6	A farmsteading.
Newlands.	,,	5	A farmsteading.
Newton.	,,	6	A farmsteading.
Post Office.	,,	5	
Roman Camp (remains of).	,,	5	
Rosekingie or Rosekinghall	,,	5	A farmsteading.
School (Free Church).	,,	5	

Name of Place.	No. of Sheet. 6 inch scale.	No. of Sheet. 25·344 in. scale.	Descriptive Remarks.
Site of Kirkbuddo Church.	XLV.	5	This is the site of the ancient Church of the Rectory of Kirkbuddo.
Smithyhill.	,,	6	A dwelling house with a few acres of land attached.
South Mains.....	,,	9	A farmsteading.
Taylorslea.....	,,	6	A dwelling house with a few acres of land attached.
Whitebrae.....	,,	6	A farmsteading.
Ward.....	,,	6	A farmsteading.

AGENTS FOR THE SALE

OF THE

ORDNANCE PLANS.

ENGLAND

London	Mr. J. Arrowsmith, 10, Soho Square, W. Messrs. Letts, Son, & Co., 8, Royal Exchange, E.C. Messrs. Longman & Co., Paternoster Row, E.C. Mr. E. Stanford, 6, Charing Cross, S.W. Messrs. Vacher & Son, 29, Parliament Street, S.W Messrs. Webster & Co., 60, Piccadilly, W. Messrs. G. Philip & Son, 32, Fleet Street, E.C.; & L'pool. Mr. J. Wyld, Charing Cross. Dr. J. J. Whitty, C.E., 35, Parliament Street, S.W.
Appleby	Mr. J. Whitehead.
Alnwick	Mr. M. Smith.
Bath	Messrs. Sims & Son.
Birmingham	Messrs. Napper & Wright
Beverley	Mr. John Kemp.
Bolton	Mr. H. Bradbury.
Bristol	Mr. John Lavars.
Bishop Auckland	Mr. M. Braithwaite.
Barnard Castle	Messrs. J. & R. W. Atkinson
Cleveland, Yorkshire	Mr. George Dixon.
Cardiff	Mr. Hugh Bird.
Carlisle	Messrs. Thurnam & Sons.
Coventry	Mr. Edward Wright.
Chelmsford	Mr. Thomas B. Arthy.
Darlington	Mr. H. Penney.
Durham	Mr. George Andrews.
Fareham	Mr. George Sutton.
Gloucester	Messrs. G. J. Wait & Co.
Great Ayton, nr. Stokesley, Yorkshire	Mr. G. Dixon.
Hartlepool	Messrs. Pearson & Co.
Huddersfield	Mr. A. L. Peace.
Hull	Mr. J. W. Leng.
Kirkby Lonsdale	Mr. R. Morphet.
Kendal	Mr. T. Atkinson.
Keswick	Mr. James Mayo.
Liverpool	Messrs. G. Philip & Son. Messrs. Webb & Hunt. Mr. J. R. Isaac.
Leeds	Mr. J. Smith.
Longton	Mr. F. S. Wright.
Longport, Staff.	Mr. Evans.
Malton	Mr. H. Smithson.
Manchester	Mr. G. Simms. Mr. W. T. Hansbrow, 59, King Street
North Shields	Messrs. Phillipson & Hare.
Norwich	Mr. H. Pigg.

NEWCASTLE.....	Mr R Turner.
NOTTINGHAM	Mr. R. Sutton.
OLDHAM	Mr. John Hirst.
OXFORD	Messrs. Spiers & Son.
PENRITH.....	Mr. B. T. Sweeten.
PORTSMOUTH	Mr. W. H. Charpentier
PLYMOUTH	Mr. J. Land.
PRESTON	Mr. R. Veevers.
READING.....	Mr. G. Lovejoy.
ROCHDALE	Mr. E. Wrigley.
RICHMOND, Yorkshire	Mr. J. Bell.
RIPON	Messrs. Johnston & Co.
SCARBOROUGH....	Mr. S. W. Theakstone.
SETTLE	Mr. J. Wildman.
SHEFFIELD.....	Mr. H. Pawson.
SWANSEA.....	Mr. E. Pearce.
STOCKTON-ON-TEES	Messrs. Jennett & Co.
SOUTHAMPTON ..	Mr. W. Sharland.
SUNDERLAND	Mr. W. H. Hills.
THIRSK	Mr. W. Bransby.
ULVERSTON.....	Mr. Soulby.
WAKEFIELD	Messrs. Hicks & Allen.
WIGAN	Mr. S. G. Bucknall.
WHITEHAVEN....	Messrs. Callender & Dixon.
WINDERMERE....	Mr. J. Garnett.
YORK	Mr. J. Glaisby.

SCOTLAND

EDINBUBGH.....	Messrs. Johnston, 4, St. Andrew Square. Messrs. Black, North Bridge. Mr. T. C. Jack, Princes Street.
AYR	Mr. John Dick.
ABERDEEN	Messrs. Keith & Gibb.
AIRDRIE, Lanarksh	Mr. Thomas Forsyth.
ANNAN.....	Mr. William Cuthbertson.
BATHGATE	Mr. J. Johnston.
CUPAR	Mr. S. Robinson.
DUMFRIES	Mr. Sinclair.
DUNFERMLINE ..	Messrs. Miller & Son.
DUNSE	Mr. George Johnston.
DUNDEE	Mr. C. D. Chalmers.
GLASGOW.....	Messrs. J. Smith & Son. Messrs. J. Lumsden & Son.
HADDINGTON	Mr. J. Millen.
HAWICK	Mr. William Syme.
JEDBURGH	Messrs. A. & W. Easton.
KIRKCALDY.....	Mr. J. J. Wilson.
KIRKCUDBRIGHT..	Mr. J. Nicholson.
KELSO	Mr. J. H. Rutherford.
LINLITHGOW	Mr. A. Waldie.
NEWTON STEWART	Miss A. Watson.
MOFFAT	Mr. William Muir.
PERTH	Mrs. C. Paton.
PEEBLES	Mr. R. Stirling.
PAISLEY	Mr. William McIntyre.
SELKIRK	Mr. G. Lewis.
STIRLING.....	Mr. Robert S. Shearer.

IRELAND.

Dublin	Messrs. Hodges & Smith, Grafton Street. Messrs. Brassington & Gale, 6, Bachelor's Walk. Dr. J. J. Whitty, C.E.; and at London. Messrs. Thom & Son, 87 & 88, Abbey Street.
Armagh	Mr. John McWatters.
Athlone.....	Mr. James Martin.
Belfast	Mr. James Magill.
Cork	Mr. Francis Guy.
Carlow	Mr. Thomas Edwards.
Cavan.....	Mr. John Fegan.
Clonmell	Mr. James O'Neill.
Drogheda	Mr. Michael Daly.
Enniskillen	Mr. William Trimble.
Galway.....	Mr. Thomas Croker.
Kilkenny	Mr. William Nicholson.
Londonderry ..	Mr. Hempton.
Mallow	Mr. Joseph Johns.
Mullingar	Mr. Sampson Wallis.
Newry	Mr. Robert Greer.
Omagh	Mr. John Nelis.
Waterford	Mr. Thomas S. Harvey
Wexford	Mr. F. S. Davis.

PARISH OF HARRAY,

IN THE

COUNTY OF ORKNEY AND SHETLAND—(ORKNEY).

Price One Shilling and Sixpence.

(2.) The fences, &c., bounding either side of a railway are included wholly within its area.

ORDNANCE SURVEY OF SCOTLAND

PARISH OF HARRAY

ORKNEY & SHETLAND

(Orkney)

EXPLANATORY REMARKS.

The Scale of the Parish Plans is the 1-2500th of the actual length on the ground, and is equal to 25·344 inches to a mile, or 3·157 chains to an inch, which is very approximately equal to one square inch to one acre, the square of 1·0018 inch being equal to one acre.

The length of each sheet is $1\frac{1}{2}$ miles, and the breadth 1 mile, the area of each sheet is therefore 960 acres.

Each enclosure has a reference number to the area which is given in this Book; in the case of towns and large villages encircled by a red band, one number and area only are given for the portion within the red band, unless they are contained in more than one parish, in which case a number is given for the portion included in each parish.

The Braces [⌐] on the plans are to indicate that the spaces so braced are included under the same reference number.

The Altitudes in feet above the Mean Level of the Sea are written thus —*31·4*.

The Scale of the County Plans is 6 inches to a mile, and each sheet contains 16 sheets of the Parish Plans. There is therefore a double reference number to each sheet of the Parish Plans, as VI. 9., the first number referring to the County Plans, the second number to the Parish Plans.

The dimensions of the sheets on the Six-inch scale being four miles by six miles the area is twenty-four square miles, equal to 15,360 acres.

The following are the characters employed on the Ordnance Plans on the Scales of 1–2500, and 6 inches to a mile :—

County Names	C	Hundreds or Wards	H
Parishes, Ancient or Mother	P	Civil Parishes or Townships	T
Extra Parochial	E	Division of Townships	T

Municipal Wards ..... W

Antiquities ..... ROMAN / Druidical or Saxon / Norman or Subsequent

The descriptions of the boundaries are shown by the following initials :—

Centre of Stream	*C.S.*	Centre of Fence	*C.F.*
Centre of Road	*C.R.*	Top of Cop	*T.C.*
Side of Stream or Drain	*S.S.* or *S.D.*	Centre of Wall	*C.W.*
Root of Hedge	*R.H.*	Defaced	*Def.*
Face of Wall	*F.W.*	Track of Stream	*T.S.*

Undefined ..... *Und.*

Where a change occurs in the boundaries, the symbol [o—o] is used to show the part at which the change takes place.

N.B.—The areas are computed to the centre of fence, or other boundary of enclosure, except in the following cases :—

(1.) When the fence or other boundary is also the boundary of a Parish or other Civil Division, which does not follow the centre of the fence, the area is calculated to the Parish or other boundary, and not to the centre.

(2.) The fences, &c., bounding either side of a railway are included wholly within its area.

N.B.—To convert Decimal Fractions of an Acre into Roods and Perches, multiply the decimal first by 4 and then by 40, preserving the same number of decimals in the product.

Examples—

			Acres.				Acres.
			633·357				527·013
			4				4
			1·428				·052
			40				40
A.	R.	P.	17·120	A.	R.	P.	2·080
633	1	17		527	0	2	

TABLE

FOR CONVERTING DECIMAL PARTS OF AN ACRE INTO ROODS AND PERCHES.

Perch.	0 Rood.	1 Rood.	2 Roods.	3 Roods.	Perch.	0Rood.	1 Rood.	2 Roods.	3 Roods.
0	·000	·250	·500	·750	21	·131	·381	·631	·881
1	·006	·256	·506	·756	22	·137	·387	·637	·887
2	·012	·262	·512	·762	23	.144	·394	·644	·894
3	·019	·269	·519	·769	24	·150	·400	·650	·900
4	·025	·275	·525	·775	25	·156	·406	·656	·906
5	·031	·281	·531	·781	26	·162	·412	·662	·912
6	·037	·287	·537	·787	27	·169	·419	·669	·919
7	·044	·294	·544	·794	28	·175	·425	·675	·925
8	·050	·300	·550	·800	29	·181	·431	·681	·931
9	·056	·306	·556	·806	30	·187	·437	·687	·937
10	·062	·312	·562	·812	31	·194	·444	·694	·944
11	·069	·319	·569	·819	32	·200	·450	·700	·950
12	·075	·325	·575	·825	33	·206	·456	·706	·956
13	·081	·331	·581	.831	34	·212	·462	·712	·962
14	·087	·337	·587	·837	35	·219	·469	·719	·969
15	·094	·344	·594	·844	36	·225	·475	·725	·975
16	·100	·350	·600	·850	37	·231	·481	·731	·981
17	·106	·356	·606	·856	38	·237	·487	·737	·987
18	.112	·362	·612	·862	39	·244	·494	·744	·994
19	·119	·369	·619	·869	40	·250	·500	·750	1·000
20	·125	·375	·625	·875					

PARISH OF HARRAY,

IN THE

COUNTY OF ORKNEY AND SHETLAND—(Orkney).

No. of Sheet and Plan and No. on Plan.	Area in Acres.	No. of Sheet and Plan and No. on Plan.	Area in Acres.	No. of Sheet and Plan and No. on Plan.	Area in Acres.
Sheet XCV. 9:—		Sheet XCV. 9:—		Sheet XCV. 9:—	
1	·268	(*cont*^{d}.) 39	·506	(*cont*^{d}.) 78	·508
2	1·053	40	2·922	79	7·609
3	9·172	41	1·073	80	1·221
4	1·374	42	1·436	81	1·464
5	·627	43	2·311	82	·327
6	·306	44	·656	83	2·861
6a	·002	45	·175	84	1·410
7	·597	46	1·600	85	·128
8	1·738	47	·218	86	1·794
9	·576	48	1·354	87	·835
10	·234	49	8·035	88	·892
11	·246	50	4·047	89	·238
12	2·953	51	·894	90	3·339
13	·605	52	·133	91	·190
14	·158	53	1·603	92	3·289
15	·147	54	.128	93	·516
16	·335	55	1·094	94	·240
17	·120	56	1·008	95	·142
18	·104	57	·469	96	·527
19	·754	58	1·261	97	5·684
20	3·376	59	·175	98	17·399
21	·526	60	8·845	99	4·287
22	·312	61	8·971	100	·750
23	15·971	62	·232	101	1·252
24	3·762	63	1·818	102	·356
25	5·079	64	·933	103	11·198
26	·386	65	·396	104	·753
27	3·602	66	·429	105	2·427
28	9·921	67	38·139	106	1·200
29	2·379	68	7·172	107	·376
30	5·164	69	2·140	108	·308
31	1·748	70	2·294	109	·382
32	2·464	71	4·613	110	4·563
33	·463	72	1·258	111	4·828
34	·088	73	13·816	112	·355
35	·146	74	12.723	113	·674
36	·684	75	·197	114	·188
37	2·408	76	·310	115	3·212
38	27·442	77	·312	116	·476

No. of Sheet and Plan and No. on Plan.	Area in Acres.
Sheet XCV. 9:—	
(*contd.*) 117	1·546
118	·425
119	3·197
120	2·735
121	7·059
122	·577
123	8·228
124	9·077
125	·402
126	·074
Sheet XCV. 10:—	
127	1·495
128	·283
129	·663
130	2·221
131	1·157
132	1·344
133	·081
134	2·087
Sheet XCV. 13:—	
135	7·371
136	1·848
137	·402
138	·403
139	3·419
140	28·829
141	10·045
142	13·209
143	10·095
144	8·209
145	1·422
146	·331
147	·624
148	·834
149	·685
150	·420
151	·367
152	8·943
153	·663
154	6·123
155	8·759
156	1·514
157	7·046
158	3·932
159	·204
160	1·739
161	·712
162	·403
163	·399

No. of Sheet and Plan and No. on Plan.	Area in Acres.
Sheet XCV. 13:—	
(*contd.*) 164	·393
165	·464
166	·463
167	·292
168	·718
169	18·902
170	5·061
171	·594
172	·128
173	1·803
174	11·358
175	2·114
176	2·215
177	·056
178	4·871
179	·909
180	2·109
181	·805
182	4·163
183	52·018
184	2·795
185	5·743
186	2·467
187	2·185
188	1·724
189	2·097
190	1·155
191	1·114
192	2·854
193	1·193
194	·641
195	·677
196	·974
197	3·965
198	2·848
199	1·038
200	4·604
201	·762
202	8·256
203	·543
204	·341
205	6·704
206	1·483
207	2·842
208	3·086
209	2·335
210	1·263
211	3·737
212	1·503
213	·538
214	6·719

No. of Sheet and Plan and No. on Plan.	Area in Acres.
Sheet XCV. 13:—	
(*contd.*) 215	5·128
216	1·655
217	·877
218	3·601
219	1·289
220	17·322
221	·442
222	·228
223	·648
224	3·395
225	·458
226	12·790
227	·905
228	8·777
229	1·398
230	·920
231	1·503
232	2·528
233	·811
234	5·663
235	1·868
236	1·363
237	42·385
238	4·299
239	2·624
239a	1·476
240	2·913
241	3·446
241a	·308
242	4·329
243	·966
243a	·104
244	·724
245	·846
246	·529
247	5·640
248	4·446
249	·308
250	·447
251	1·026
252	·152
253	46·529
254	·762
255	1·399
256	1·812
257	·197
258	·970
259	·675
260	·815
261	·572
262	2·135

No. of Sheet and Plan and No. on Plan.	Area in Acres.
Sheet XCV. 13:—	
(*contd.*) 263	2·643
264	2·786
265	·795
266	1·792
267	1·340
268	·370
269	·538
270	1·225
271	1·388
272	3·570
273	2·473
274	4·706
275	2·519
276	3·510
277	3·615
278	1·033
279	·649
280	65·216
281	3·212
282	3·736
283	2·268
283a	2·948
284	2·311
285	1·421
286	1·156
287	·411
288	3·799
289	1·448
290	3·575
291	1·282
292	·790
293	1·613
294	1·122
295	·904
296	4·842
297	·098
298	9·587
299	·217
Sheet XCV. 14:—	
300	101·593
301	2·377
302	10·474
303	·485
304	·099
305	2·717
306	18·216
307	2·168
308	4·346
309	·488
310	·382

No. of Sheet and Plan and No. on Plan.	Area in Acres.
Sheet XCV. 14:—	
(*contd.*) 311	·271
312	·414
313	·275
314	·400
315	·137
316	·798
317	·383
318	·705
319	·602
320	·371
321	4·549
322	·899
323	3·134
324	·390
325	7·747
326	4·483
327	·575
328	·272
329	·442
330	·628
331	10·167
332	8·625
333	2·180
334	5·518
335	1·049
336	1·659
337	6·386
338	5·672
339	7·448
340	·364
341	·677
342	18·754
343	7·782
344	·100
345	24·276
346	·225
347	·442
348	11·672
349	·271
350	2·081
351	6·419
352	·498
353	3·685
354	1·937
355	4·185
356	3·742
357	5·180
358	1·626
359	·243
360	1·553
361	1·407

No. of Sheet and Plan and No. on Plan.	Area in Acres.
Sheet XCV. 14:—	
(*contd.*) 362	1·391
363	·327
364	2·660
365	·427
366	·407
367	·123
368	·849
369	2·280
370	7·784
371	·283
372	6·263
373	·533
374	1·424
375	4·182
376	·633
377	18·001
378	·439
379	·295
380	·286
381	6·674
382	16·364
383	4·696
384	3861·961
385	.147
386	1·066
387	·247
388	2·050
389	1·739
390	1·205
391	·588
392	·838
393	·343
394	·213
Sheet XCV. 15:—	
395	·707
Sheet C. 4:—	
396	2·107
Sheet CI. 1:—	
397	·232
398	1·427
399	3·554
400	2·502
401	1·060
402	1·051
403	·122
404	1·533
405	1·475
406	1·232

No. of Sheet and Plan and No. on Plan.	Area in Acres.	No. of Sheet and Plan and No. on Plan.	Area in Acres.	No. of Sheet and Plan and No. on Plan.	Area in Acres.
Sheet CI. 1 :—		Sheet CI. 1 :—		Sheet CI. 1 :—	
(*contd.*) 407	2·731	(*contd.*) 458	·521	(*contd.*) 509	1·677
408	2·513	459	·471	510	9·265
409	·430	460	1·455	511	1·126
410	145·698	461	·431	512	·447
411	3·809	462	·237	513	1·839
412	3·833	463	·302	514	·109
413	4·489	464	3·697	515	·508
414	5·963	465	4·646	516	3·478
415	·245	466	2·234	517	1·714
416	·843	467	3·100	518	3·699
417	1·354	468	7·083	519	8·586
418	·683	469	2·727	520	·254
419	2·131	470	4·231	521	·912
420	3·335	471	2·139	522	·242
421	·094	472	1·184	523	·572
422	·162	473	2·480	524	4·070
423	·356	474	3·069	525	3·450
424	·369	475	3·833	526	2·938
425	·297	476	5·795	527	6·378
426	·232	477	·809	528	3·236
427	1·863	478	1·266	529	12·919
428	9·356	479	·248	530	·187
429	8·489	480	3·786	531	·392
430	·709	481	·429	532	6·436
431	2·150	482	5·331	533	2·042
432	·382	483	·195	534	4·029
433	4·561	484	·203	535	1·426
434	6·824	485	4·441	536	10·668
435	4·484	486	·847	537	5·388
436	·268	487	1·658	538	·308
437	·352	488	·589	539	·575
438	·391	489	·463	540	·237
439	2·709	490	·628	541	·253
440	·299	491	·163	542	·216
441	12·437	492	·464	543	1·612
442	5·619	493	·153	544	6·425
443	·245	494	7·929	545	2·412
444	·844	495	·376	546	3·968
445	20·197	496	·188	547	3·326
446	·155	497	·581	548	·486
447	5·363	498	15·146	549	4·852
448	1·043	499	·861	550	3·935
449	4·117	500	·376	551	2·318
450	·759	501	·157	552	·456
451	3·294	502	·579	553	2·123
452	1·479	503	1·045	554	·644
453	1·428	504	·190	555	·132
454	·425	505	3·620	556	·142
455	·360	506	·793	557	13·568
456	2·012	507	·242	558	8·276
457	·200	508	·106	559	·268

No. of Sheet and Plan and No. on Plan.	Area in Acres.	No. of Sheet and Plan and No. on Plan.	Area in Acres.	No. of Sheet and Plan and No. on Plan.	Area in Acres.
Sheet CI. 1 :—		Sheet CI. 1 :—		Sheet CI. 2 :—	
(*cont*^{d}.) 560	1·887	(*cont*^{d}.) 611	5·956	(*cont*^{d}.) 659	·213
561	·527	612	1·345	660	1·498
562	1·900	613	4·707	661	15·139
563	·169	614	5·674	662	10·093
564	7·270	615	4·622	663	8·272
565	2·405	616	3·068	664	·409
566	3·804	617	1·157	665	6·006
567	·733	618	12·110	666	4·124
568	·568	619	1·789	667	2·051
569	·211	620	·274	668	·272
570	·157	621	4·727	669	·182
571	·476	622	·680	670	2·985
572	1·962	623	·742	671	·451
573	·155	624	·712	672	·167
574	·544	625	·327	673	2·688
575	4·847	626	·683	674	·391
576	·183	627	·116	675	·197
577	2·746	628	2·511	676	·338
578	7·535	629	·198	677	3·341
579	3·002	630	3·357	678	12·687
580	3·201	631	3·657	679	·997
581	1·993	632	3·747	680	·799
582	1·348	633	1·279	681	·525
583	4·200	634	·352	682	·163
584	·406	635	·498	683	·472
585	1·953	636	1·055	684	20·007
586	·106	637	1·082	685	·932
587	·239	638	1·885	686	·428
588	·171	639	·266	687	1·810
589	·300	640	·469	688	·590
590	·508	641	·823	689	4·798
591	1·468	642	2·086	690	12·653
592	·228	643	3·196	691	7·478
593	·148			692	2·241
594	·525	Sheet CI. 2 :—		693	·743
595	·293	644	5·436	694	2·555
596	9·784	645	5·215	695	1·129
597	5·129	645a	·136	696	2·873
598	11·269	646	·113	697	1·523
599	5·455	647	15·437	698	1·636
600	1·313	648	1·814	699	8·320
601	1·655	649	1·561	700	1.105
602	3·536	650	·818	701	·162
603	2·286	651	·684	702	2·782
604	9·488	652	·503	703	2·390
605	4·976	653	·128	704	1·290
606	·629	654	·157	705	·465
607	·802	655	·073	706	·423
608	·246	656	2·476	707	·803
609	·858	657	7·434	708	·138
610	2·053	658	·218	709	1·677

No. of Sheet and Plan and No. on Plan.	Area in Acres.
Sheet CI. 2:— (*cont*^{d}.)	
710	·110
711	3·682
712	1·807
713	4·256
714	1·171
715	·986
716	16·391
717	3·780
718	5·920
719	·152
720	·544
721	4·121
722	·155
723	·483
724	·460
725	1·797
726	·118
727	43·323
728	·784
729	5·021
730	3·615
731	11·973
732	·186
733	·279
734	·229
735	·107
736	·444
737	4·557
738	11·333
739	·334
740	10·603
741	1·641
742	11·758
743	12·359
744	1·919
745	·131
746	·483
747	5·137
747a	·578
748	·663
749	4·051
750	6·392
751	2·127
752	2·995
753	·382
754	3·194
755	2·672
756	·988
757	·565
758	14·530
759	·877
Sheet CI. 2:— (*cont*^{d}.)	
760	·864
761	2·854
762	2·663
763	·525
764	·329
765	2·677
766	8·641
766a	1·171
767	8·813
768	13·912
769	·490
770	·162
771	4·715
772	1·702
773	4·824
774	5·630
775	·517
776	·622
777	·212
778	·503
779	·507
780	6·236
781	11·720
782	2·514
783	2·536
784	14·417
785	6·019
786	6·606
787	3·895
788	·524
789	·725
790	1·095
791	1·563
792	·313
793	10·952
794	9·911
795	4·160
796	6·129
797	14·668
798	4·286
799	4·153
800	9·426
801	1·078
802	·131
803	1·251
804	·934
805	·383
806	2·727
807	·352
808	·498
809	·181
Sheet CI. 2:— (*cont*^{d}.)	
810	1·599
811	1·877
812	6·845
813	1·396
814	·240
815	·219
816	4·033
817	·352
818	1·220
819	2·116
820	4·573
821	8·848
822	·346
823	1·235
823a	·132
824	9·142
825	8·665
826	·205
827	·162
828	1·504
828a	·174
829	·323
830	2·649
Sheet CI. 3:—	
831	12·098
832	2·775
833	1·905
834	1·415
835	7·130
836	1·286
837	·302
838	·097
839	·032
840	·012
841	2·531
842	4·478
843	2·682
844	·664
845	·580
846	1·481
847	2·996
848	·171
849	2·399
Sheet CI. 5:—	
850	·368
851	2·696
852	1·457
853	1·137
854	1·104

No. of Sheet and Plan and No. on Plan.	Area in Acres.	No. of Sheet and Plan and No. on Plan.	Area in Acres.	No. of Sheet and Plan and No. on Plan.	Area in Acres.
Sheet CI. 5:—		Sheet CI. 5:—		Sheet CI. 6:—	
(*cont*[d].) 855	1·729	(*cont*[d].) 906	2·637	953	3·324
856	137·588	907	1·813	954	5·977
857	2·235	908	2·261	955	15·337
858	1·547	909	5·293	956	·235
859	·391	910	·159	957	·457
860	·295	911	·262	958	2·325
861	10·066	912	1·687	959	·244
862	5·897	913	3.958	960	·497
863	1·892	914	6·054	961	·214
864	3·222	915	·551	962	·867
865	3·524	916	1·732	963	1·680
866	11·611	917	·122	964	2·477
867	·459	918	1·503	965	·220
868	·743	919	4·066	966	2·142
869	·434	920	2·592	967	2·395
870	·185	921	·206	968	·298
871	·276	922	·808	969	2·441
872	2·065	923	·427	970	1·076
873	·575	924	·543	971	1·009
874	2·310	925	16·401	972	1·463
875	17·327	926	·264	973	·601
876	1·547	927	·333	974	34·746
877	·813	927a	·767	975	1·048
878	2·005	928	2·468	976	·444
879	31·501	929	4·375	977	·832
880	8·090	930	1·168	978	·328
881	·594	931	2·785	979	·500
882	8·498	932	1·714	980	·109
883	3·776	933	·069	981	3·471
884	4·002	934	8·149	982	2·857
885	754·619	935	·470	983	2·214
886	5·571	936	1·854	984	7·973
887	·897	937	1·116	985	3·692
888	·673	938	1·207	986	1·315
889	2·759	939	1·722	987	16·770
890	2·215	940	·429	988	1·045
891	7·106	941	1·262	989	·152
892	1·840	941a	·112	990	·598
893	2·574	942	·132	991	18·886
894	5·889	943	·141	992	·483
895	·107	944	1·657	993	·514
896	·440	945	1·678	994	2·015
897	·167	946	1·446	995	·138
898	·555	947	23·922	996	1·608
899	2·977	948	6·001	997	·196
900	2·374	949	·155	998	·934
901	·359	950	·550	999	1·204
902	1·422	951	·561	1000	2·648
903	1·479	952	·562	1001	1·518
904	·910			1002	1·713
905	·977			1003	2·875

No. of Sheet and Plan and No. on Plan.	Area in Acres.
Sheet CI. 6:—	
(*contd.*) 1004	1·197
1005	1·339
1006	1·548
1007	1·000
1008	1·449
1009	5·526
1010	·606
1011	·160
1012	·292
1013	3·178
1014	6·894
1015	1·912
1016	3·213
1017	9·981
1018	·560
1019	1·933
1020	984·479
1020a	·172
1021	1·273
1022	·193
1023	1·605
1024	2·828
1025	1·162
1026	·817
1027	·127
1028	2·555
1029	1·019
1030	·432
1031	1·407
1032	·402
1033	1·909
1034	·602
1035	·602
1036	1·906
1037	1·527
1038	5·706
1039	2·983
1040	1·079
1041	1·109
1042	1·351
1043	1·427
1044	·734
1045	·318
1046	·258
1047	·883
1048	1·730
1049	·985
1050	·124
1051	2·072
1052	·961
1053	3·711

No. of Sheet and Plan and No. on Plan.	Area in Acres.
Sheet CI. 6:—	
(*contd.*) 1054	3·709
1055	·143
1056	3·181
1057	·348
1058	2·300
1059	3·546
1060	·940
1061	·212
1062	·931
1063	3·333
1064	1·264
1065	·169
1066	·606
1067	·546
1068	·885
1069	·449
1070	.915
1071	18·824
1072	5·534
1073	·346
1074	·792
1075	1·950
1076	·779
1077	·924
1078	·279
1079	·182
1080	·204
1081	·248
1082	10·515
1083	15·045
1084	·258
1085	·661
1086	·098
1087	·190
1088	2·845
1089	·155
1090	1·520
1091	·143
1092	2·184
1093	10·572
Sheet CI. 7:—	
1094	19·568
Sheet CI. 9:—	
1095	64·917
1096	8·294
1097	·414
1098	·462
1099	·189
1100	13·163

No. of Sheet and Plan and No. on Plan.	Area in Acres.
Sheet CI. 9:—	
(*contd.*) 1101	·584
1102	1·078
1103	·914
1104	7·297
1105	·336
1106	1·911
1107	5·376
1108	1·582
1109	·336
1110	1·081
1111	·147
1112	·894
1113	1·289
1114	24·752
1115	·324
1116	·547
1117	·578
1118	2·486
1119	·311
1120	·662
1121	5·275
1122	32·642
1123	5·249
1124	·738
1125	·311
1126	·629
1126a	2·582
1127	·988
1128	·405
1129	9·251
1130	·774
1131	·581
1132	3·484
1133	·336
1134	·310
1135	·499
1136	·241
1137	·725
1138	·667
1139	3·297
1140	5·598
1141	·098
1142	·097
1143	1·066
1144	·184
1145	1·228
1146	·190
1147	·260
1148	·230
1149	·663
1150	·230

No. of Sheet and Plan and No. on Plan.	Area in Acres.	No. of Sheet and Plan and No. on Plan.	Area in Acres.	No. of Sheet and Plan and No. on Plan.	Area in Acres.
Sheet CI. 9:—		Sheet CI. 10:—		Sheet CI. 10:—	
(*cont*d.) 1151	4·340	(*cont*d.) 1183	2·620	(*cont*d.) 1217	·802
1152	·103	1184	1·815	1218	3·871
1153	·167	1185	1·854	1219	·100
1154	·511	1186	76·587	1220	·238
1155	·913	1187	·403	1221	·399
1156	·311	1188	1.461	1222	·317
1157	1·717	1189	·158	1223	2·215
1158	3·503	1190	·979	1224	7·233
1159	4·890	1191	·393	1225	·873
1160	14·289	1192	3·102	1226	3·360
1161	1·743	1193	·266	1227	5·508
1162	5·218	1194	·599	1228	2·236
1163	·282	1195	17·045	1229	3·255
1164	·772	1196	9·277	1230	4·978
1165	1·966	1197	6·512	1231	3·261
1166	1·316	1198	4·221	1232	1·017
1167	3·100	1199	·300	1233	3.330
1168	1·657	1200	·287	1234	1·152
1169	·922	1201	1·655	1235	·519
1170	2·460	1202	·130	1236	7·105
1171	1·285	1203	2·514	1237	8·704
1172	·748	1204	3·837	1238	1·324
1173	5·707	1205	1·468	1239	·228
1174	3·896	1206	4·484	1240	·192
1175	1·451	1207	·459	1241	10·814
		1208	·461	1242	6·489
Sheet CI. 10:—		1209	4·451	1243	·378
1176	1·103	1210	7·274	1244	·180
1177	·494	1211	7·878	1245	1·803
1178	1·220	1212	3·118		
1179	·473	1213	1·135		9848·641
1180	·355	1214	4·602		
1181	1·004	1215	·516		
1182	8·419	1216	3·506		

RECAPITULATION.

8942·771	Land.
52·526	Roads.
853·344	Water.
9848·641	Total area of the Parish of Harray, in the County of Orkney and Shetland (Orkney).

INDEX TO PLACES

IN THE

PARISH OF HARRAY.

COUNTY OF ORKNEY AND SHETLAND—(ORKNEY).

Name of Place.	No. of Sheet. 6-inch scale.	No. of Sheet. 25·344 in. scale.
Appiehouse - -	CI.	6
Appietown -	"	1
Ballarat - -	"	5
Bea - - -	"	1
Beboran - -	"	"
Beest - - -	"	5
Bewshouse -	"	2
Bigging - -	"	1
Biggings - -	"	9
Bluthamo - -	"	2
Boardhouse -	"	6
Breekan - -	XCV.	9
Breekan - -	CI.	6
Breekquoy - -	"	1
Brettavale -	XCV.	9
Brindister - -	CI.	2
Brough - -	"	1
Buckquoy - -	"	5
Caperhouse -	"	1
Comlybank - -	"	3
Corrigall - -	XCV.	14
Corston - -	"	13
Coynear - -	"	"
Cuppin - -	CI.	1
Cureabreek -	"	"
Dale - - -	"	6
Dilly - -	XCV.	9
Dykeside - -	"	13
Eastaquoy - -	CI.	2
Feolquoy - -	"	5, 6
Flaws - -	"	3
Furso - - -	CI.	5
Furzebreek -	"	"
Gairth - -	XCV.	13
Gaitnip - -	"	9
Garth - - -	CI.	1
Garth - -	"	2
Geroin - -	"	"
Gorn - -	"	5
Grimeston - -	"	9
Gueth - -	XCV.	"
Handest - -	"	"
Heath Cottage -	"	13
Hindatown - -	CI.	10
Hollands - -	XCV.	9
Holodyke - -	"	"
Horraquoy - -	CI.	10
How - - -	"	2
Hunsearth - -	"	"
Hybreek - -	"	9
Jubadie - -	"	2
Kingshouse -	XCV.	13
Knarston - -	"	9
Lamaquoy - -	"	13
Langskaill - -	CI.	5
Laxhowe - -	XCV.	13
Linneth - -	"	14
London - -	"	9
London - -	"	14
Maesquoy - -	CI.	5
Mid House -	XCV.	14

Name of Place.	No. of Sheet. 6-inch scale.	No. of Sheet. 25·344 in. scale.
Mid House - -	XCV.	14
Mid House -	CI.	1
Millhouse - -	XCV.	14
Millrose - -	CI.	2
Miran - -	,,	,,
Mirbister - -	XCV.	9
Mithouse - -	,,	,,
Moan - - -	CI.	1
Nearhouse - -	,,	6
Ness - - -	,,	9
Nessbreck - -	XCV.	14
Netherbrough -	CI.	1
Nether Corston -	XCV.	13
Nether Gueth -	,,	9
Nether House -	CI.	2
Newcastle - -	XCV.	9
Newhouse - -	,,	,,
Newhouse - -	CI.	2
Newhill - -	XCV.	14
Nistaben - -	,,	9
Nistaben - -	,,	14
Nistaben - -	CI.	1
Nistaben - -	,,	9
Nisthouse - -	XCV.	13
Nisthouse - -	CI.	2
Nisthouse - -	,,	1
North Bigging -	XCV.	9
North Bigging -	CI.	1
North House -	,,	6
Overakelda - -	,,	1
Overhouse - -	,,	2
Pinup - - -	XCV.	9
Quean - -	CI.	1
Queena - -	XCV.	13
Queena - -	CI.	1
Queenafeneth -	,,	9
Queer - -	,,	2
Quoykea - -	,,	6
Quoys of the Hill -	XCV.	9, 10
Refuge - -	CI.	6
Rickla - -	,,	10
Rosebank -	,,	6
Runnas - -	,,	1
Russland -	,,	,,
	XCV.	13
Scuan - -	,,	14
Springfield - -	CI.	6
Stonywoo - -	,,	,,
Stripol - -	XCV.	13
Sunnybank -	,,	10
Sunnybank - -	CI.	6
Tevath Cottage -	,,	2
Trattlaquoy -	,,	,,
Trettigar - -	XCV.	13
Tufta - -	CI.	6
Upper Bigging -	XCV.	14
Upper Bigging -	CI.	1
Upper Mithouse -	XCV.	9
View Cottage -	,,	,,
Vola - - -	CI.	,,
Wern - -	,,	2
Windywalls - -	,,	10
Winksetter -	,,	6
Yeldivill - -	,,	1
York - -	XCV.	9

LONDON:
Printed by George E. Eyre and William Spottiswoode,
Printers to the Queen's most Excellent Majesty.
For Her Majesty's Stationery Office.
[.—50.—10/81.]

ORDNANCE SURVEY OF SCOTLAND.

BOOK OF REFERENCE TO THE PLAN

OF THE

PARISH OF HARRIS,

HEBRIDES,

IN THE

COUNTY OF INVERNESS.

CONTAINING 133176·646 ACRES.

COLONEL A. C. COOKE, C.B., R.E.,
DIRECTOR-GENERAL OF THE ORDNANCE SURVEYS.



LONDON:
PRINTED BY GEORGE E. EYRE AND WILLIAM SPOTTISWOODE,
PRINTERS TO THE QUEEN'S MOST EXCELLENT MAJESTY.
FOR HER MAJESTY'S STATIONERY OFFICE.

1879.

Price Two Shillings.

[7412.—50.—4/79.]

on the
inch,
are of

f each

Book.
are in-

-31·4.
et con-
double
to the

x miles,

e Scales

..... W
..... T
..... T

axon

bsequent

:—

.....*C.F.*
.....*T.C.*
.... *C.W.*
.....*Def.*
.....*T.S.*

show the

undary of

vil Division,
r boundary,

area.

ORDNANCE SURVEY OF SCOTLAND

PARISH OF HARRIS

(HEBRIDES)

INVERNESS-SHIRE

INDEX TO THE SHEETS

Published on the Scale of $\frac{1}{2500}$ or 25·344 Inches to a Mile

EXPLANATORY REMARKS.

The Scale of the Parish Plans is the 1-2500th of the actual length on the ground, and is equal to 25·344 inches to a mile, or 3·157 chains to an inch, which is very approximately equal to one square inch to one acre, the square of 1·0018 inch being equal to one acre.

The length of each sheet is 1½ miles, and the width 1 mile, the area of each sheet is therefore 960 acres.

Each enclosure has a reference number to the area which is given in this Book.

The Braces [⌐] on the plans are to indicate that the spaces so braced are included under the same reference number.

The Altitudes in feet above the Mean Level of the Sea are written thus —31·4.

The Scale of the Plans of the County is 6 inches to a mile, and each sheet contains the same area as 16 sheets of the Parish Plans. There is therefore a double reference number to each sheet, as VI. 9., the Roman Numerals referring to the County Plans, the Arabic Figures to the Parish Plans.

The numbers of the adjoining plans are printed on the margin of this plan.

The dimensions of the sheets on the Six-inch scale being four miles by six miles, the area is twenty-four square miles, equal to 15,360 acres.

The following are the characters employed on the Ordnance Plans on the Scales of 1–2500, and 6 inches to a mile :—

County Names	C	Hundreds or Wards	W
Parishes	P	Townships	T
Extra Parochial	E	Division of Townships	T

Antiquities ..... ROMAN / Druidical or Saxon / Norman or Subsequent

The descriptions of the boundaries are shown by the following initials :—

Centre of Stream	*C.S.*	Centre of Fence	*C.F.*
Centre of Road	*C.R.*	Top of Cop	*T.C.*
Side of Stream or Drain	*S.S.* or *S.D.*	Centre of Wall	*C.W.*
Root of Hedge	*R.H.*	Defaced	*Def.*
Face of Wall	*F.W.*	Track of Stream	*T.S.*

Undefined ..... *Und.*

Where a change occurs in the boundaries, the symbol [o—o] is used to show the part at which the change takes place.

N.B.—The areas are computed to the centre of fence, or other boundary of enclosure, except in the following cases :—

(1.) When the fence or other boundary is also the boundary of a Parish or other Civil Division, which does not follow the centre of the fence, the area is calculated to the Parish or other boundary, and not to the centre.

(2.) The fences, &c., bounding either side of a railway are included wholly within its area.

N.B.—To convert Decimal Fractions of an Acre into Roods and Perches, multiply the decimal first by 4 and then by 40, preserving the same number of decimals in the product.

Examples—

			Acres.				Acres.
			633·357				527·013
			4				4
			1·428				·052
			40				40
A.	R.	P.	17·120	A.	R.	P.	2·080
633	1	17		527	0	2	

TABLE

FOR CONVERTING DECIMAL PARTS OF AN ACRE INTO ROODS AND PERCHES.

Perch.	0 Rood.	1 Rood.	2 Roods.	3 Roods.	Perch.	0 Rood.	1 Rood.	2 Roods.	3 Roods.
0	·000	·250	·500	·750	21	·131	·381	·631	·881
1	·006	·256	·506	·756	22	.137	·387	·637	·887
2	·012	·262	·512	·762	23	·144	·394	·644	·894
3	·019	·269	·519	·769	24	·150	·400	·650	·900
4	·025	·275	·525	·775	25	·156	·406	·656	·906
5	·031	·281	·531	·781	26	·162	·412	·662	·912
6	·037	·287	·537	·787	27	·169	·419	·669	·919
7	·044	·294	·544	·794	28	·175	·425	·675	·925
8	·050	·300	·550	·800	29	·181	·431	·681	·931
9	·056	·306	·556	·806	30	·187	·437	·687	·937
10	·062	·312	·562	·812	31	·194	·444	·694	·944
11	·069	·319	·569	·819	32	·200	·450	·700	·950
12	·075	·325	·575	·825	33	·209	·456	·706	·956
13	·081	·331	·581	·831	34	·212	·462	·712	·962
14	·087	·337	·587	·837	35	·216	·469	·719	·969
15	·094	·344	·594	·844	36	·225	·475	·725	·975
16	·100	·350	·600	·850	37	·231	·481	·731	·981
17	·106	·356	·606	·856	38	·237	·487	·737	·987
18	·112	·362	·612	·862	39	·244	·494	·744	·994
19	.119	·369	·619	·869	40	·250	·500	·750	1·000
20	·125	·375	·625	·875					

PARISH OF HARRIS,

IN THE HEBRIDES,

COUNTY OF INVERNESS.

No. on Plan.	Area in Acres.	Remarks.
		ISLAND OF HARRIS.
1	3·493	Heathy pasture.
2	21·101	Heathy pasture.
3	12·958	Heathy pasture.
4	·533	Arable.
5	1·328	Arable.
6	·396	Arable.
7	·995	Houses, garden, &c.
8	·899	Arable.
9	1·994	Houses, gardens, &c.
10	7·605	Heathy pasture and trees.
11	·199	Water.
12	·397	Loch Chaluim.
13	·420	Loch an Fheòir.
14	·233	Pasture.
15	10·813	Rough pasture.
16	3·804	Rough pasture.
17	·275	Houses, gardens, &c.
18	·421	Rough pasture and house.
19	·104	Pasture.
20	16·011	Houses, rough pasture, &c.
21	·383	House and gardens.
22	2·671	Rough pasture and houses.
23	2·066	Road.
24	1·074	Arable and rough pasture.
25	5·142	Rough pasture.
26	1·281	Rough pasture.
27	13·461	Rough pasture and pasture.
28	4·274	Rough pasture and pasture.
29	1·177	Houses, garden, &c.
30	·487	House, garden, &c.
31	10·448	Houses, rough pasture, &c.
32	7·927	Arable, rough pasture, &c.
33	·209	House and stackyard.
34	2·658	Arable and rough pasture.
35	1·645	Rough pasture and arable.
36	·235	Rough pasture and arable.
37	·164	House and arable.
38	·359	House and arable.
39	4·832	Arable, rough pasture, &c.
40	5·617	Arable, rough pasture, &c.
41	2·963	Rough pasture and arable.
42	22·807	Arable, rough pasture, &c.
43	·142	Garden.
44	15·048	Arable, rough pasture, &c.
45	43·131	Arable, rough pasture, &c.
46	2·943	Rough pasture and arable.
47	3·904	Arable, &c.
48	·157	Pasture.
49	·119	House and garden.
	241·303	Area of the numbered portion of the Island of Harris.

ISLAND OF BERNERAY.

No. on Plan.	Area in Acres.	Remarks.
50	1·038	Arable.
50a	·593	Loch Veligary.
51	4·568	Arable.
52	4·591	Arable, &c.
53	·489	Arable, &c.
54	·245	Arable.
55	1·015	Arable.
56	1·260	Arable.
57	1·415	Arable, &c.
58	·383	Arable.
59	77·694	Arable, houses, &c.
60	·259	Burial ground.
61	45·477	Rough pasture.
62	·406	Pasture.
63	·407	Pasture.
64	88·878	Arable, houses, &c.
65	·471	Arable.
66	·645	Pasture.
67	·530	Arable.
68	·569	Arable.
69	·464	Houses, pasture, &c.
69a	1·035	Loch Nikkar.
70	2·484	Arable.
71	·128	Church, &c.
72	1·023	Tidal water.
73	3·702	Tidal water (Loch Watersee).
74	·924	Arable.
75	·445	Houses, pasture, &c.
	241·138	Area of the numbered portion of the Island of Berneray.

RECAPITULATION FOR THE NUMBERED PORTION OF THE PARISH.

473·006	Land.
2·066	Road.
2·644	Water.
4·725	Tidal water.
482·441	Area of the numbered portion of the Parish.

ISLAND OF HARRIS.

UNNUMBERED, PRINCIPALLY ON 6-INCH SCALE.

106823·930	Moorland, &c.
3100·948	Foreshore.
11·120	Loch Dirascal.
10·360	Loch nan Ùidhean.
73·300	Loch na Cleavag.
129·450	Loch a' Ghlinne.
5·620	Lochan a' Scal.
55·410	Loch Uiseader.
9·350	Loch nan Gillean.
10·740	Loch a' Cheivla.
44·840	Loch Ulladale.
18·950	Loch Ashavat.
12·030	Loch Mulag.
61·790	Loch Chliostair.
54·770	Loch Voshimid.
17·980	Lochan an Fheòir.
32·770	Loch Scourst.
12·920	Loch Chleistir (part of).
10·400	Loch Stuladale.
9·840	Loch Vistem.
14·540	Loch Govick.
18·470	Loch Langavat.
20·850	Loch Halladale.
5·670	Loch nan Sligean.
12·650	Lochan Beag.
73·420	Loch Leosaid.
12·770	Loch nan Caor.
11·330	Loch Brunaval.
5·730	Loch a' Scal.
30·280	Loch a' Mhorghain.
9·950	Loch na Ciste.
5·080	Loch nan Eang.
5·020	Lochan an Fheòir.
17·820	Loch Mòr.
9·660	Loch an Tairbh Duinn.
10·250	Loch Uamadale.
29·630	Lochanan Mòra.
24·356	Loch Diraclett.
145·450	Laxadale Lochs.
22·580	Loch Bràigh na h-Imrich.
11·890	Loch na Mòine.
20·020	Loch Vanish.
45·140	Loch Udromul.
32·090	Loch Geimisgarave.

No. on Plan.	Area in Acres.	Remarks.
	14·340	Loch Creavat.
	7·050	Loch na h-Aibhne Gairbhe.
	5·230	Loch na Creige Glaise.
	5·310	Loch Glumra More.
	7·260	Loch Glumra Beg.
	16·650	Loch Bearasta Mòr.
	9·460	Loch Srath Steachran.
	7·790	Loch Airidh Iain, Oig.
	5·780	Loch nan Ùidhean.
	5·170	Loch Tallabreck.
	6·090	Loch nan Craobhag.
	24·210	Loch Uhic Neacail.
	5·170	Loch na h-Iolaire.
	13·880	Loch Grosebay.
	8·150	Loch na Craoibhe.
	24·090	Loch a' Mhonaidh.
	30·400	Loch Harmasaig.
	16·110	Loch nan Ùidhean.
	37·530	Loch Drinesheader.
	5·520	Loch Grànnda.
	11·950	Loch Cùl na Beinne.
	11·470	Loch na Crò.
	84·910	Loch Plocrapool.
	18·810	Loch Grannda.
	54·810	Loch na Moracha.
	130·930	Loch Steisevat.
	358·730	Loch Langavat.
	9·540	Loch Ossigary.
	12·890	Loch Dubh Sletteval.
	24·110	Lian an Fheòir.
	21·310	Loch Meurach.
	28·340	Loch Rogavat.
	31·660	Locha Dubh.
	9·000	Loch a' Gheòidh.
	8·790	Loch Aonais Uhic Fhionnlaidh.
	5·420	Loch an Luig.
	5·230	Loch na h-Ùidhe.
	6·080	Loch na Lurgann.
	50·710	Loch Huamavat.
	6·880	Loch Druim nan Staoin.
	12·870	Loch Tarbert.
	11·800	Loch nan Caor.
	5·930	Loch Manish.
	539·330	Water.

No. on Plan.	Area in Acres.	Remarks.
	83·020	Tidal water.
	112900·874	Area of the unnumbered portion of the Island of Harris.

DUISKER.

	2·580	Land.
	1·450	Foreshore.
	4·030	Area of the Island of Duisker.

OSTEM.

	7·440	Land.
	1·340	Foreshore.
	8·780	Area of the Island of Ostem.

KEARSTAY.

	36·740	Land.
	7·260	Foreshore.
	44·000	Area of the Island of Kearstay.

SCARP.

	2474·020	Land.
	130·220	Foreshore.
	15·870	Loch Uidemul.
	4·510	Water.
	2624·620	Area of the Island of Scarp.

No. on Plan.	Area in Acres.	Remarks.
		GASKER.
	47·140	Land.
	9·600	Foreshore.
	56·740	Area of the Island of Gasker.
		FLADDAY.
	25·410	Land.
	19·710	Foreshore.
	45·120	Area of the Island of Fladday.
		GREINE SGEIR.
	2·460	Land.
	2·560	Foreshore.
	5·020	Area of the Island of Greine Sgeir.
		SOAY BEG.
	45·100	Land.
	7·220	Foreshore.
	52·320	Area of the Island of Soay Beg.
		SOAY MORE.
	109·230	Land.
	35·530	Foreshore.
	144·760	Area of the Island of Soay More.
		MAARUIG ISLAND.
	1·610	Land.
	1·020	Foreshore.
	2·630	Area of Maaruig Island.
		TARANSAY.
	3365·240	Land.
	209·470	Foreshore.
	15·090	Lochan Dùin.
	11·970	Water.
	3601·770	Area of the Island of Taransay.
		ISAY.
	18·650	Land.
	10·910	Foreshore.
	29·560	Area of the Island of Isay.
		EILEAN ARDERANISH.
	2·610	Land.
	3·790	Foreshore.
	6·400	Area of Eilean Arderanish.
		SCOTASAY.
	125·000	Land.
	18·730	Foreshore.
	143·730	Area of the Island of Scotasay.

No. on Plan.	Area in Acres.	Remarks.
		EILEAN DUBH.
	2·080	Land.
	2·360	Foreshore.
	4·440	Area of Eilean Dubh.
		STAC A' CHAORUINN.
	1·690	Land.
	1·760	Foreshore.
	3·450	Area of the Island of Stac a' Chaoruinn.
		EILEAN NA PRAISE.
	1·670	Land.
	1·300	Foreshore.
	2·970	Area of Eilean na Praise.
		STIUGHAY AND STIUGHAY NA LEUM.
	43·940	Land.
	24·160	Foreshore.
	68·100	Area of the Islands of Stiughay and Stiughay na Leum.
		FUAM AN TOLLA.
	10·710	Land.
	3·010	Foresh
	13·720	Area of the Island of Fuam an Tolla.
		RAINIGADALE ISLAND.
	2·270	Land.
	1·000	Foreshore.
	3·270	Area of Rainigadale Island.
		SCALPAY.
	1659·740	Land.
	164·240	Foreshore.
	37·300	Loch an Dùin.
	7·130	Loch Cuilceach.
	5·730	Loch a' Rothaid.
	6·310	Loch na Craoibhe.
	24·820	Water.
	11·970	Tidal water.
	1917·240	Area of the Island of Scalpay.
		COPPAY.
	16·560	Land.
	10·880	Foreshore.
	27·440	Area of the Island of Coppay.
		EILEAN LEASAIT.
	3·480	Land.
	2·850	Foreshore.
	6·330	Area of Eilean Leasait.
		STOCKINISH ISLAND, &c.
	123·870	Land.
	27·150	Foreshore.
	4·950	Tidal water (Lochan t-Sàile).
	155·970	Area of Stockinish Island, &c.

No. on Plan.	Area in Acres.	Remarks.
		EILEAN DUBH.
	5·160	Land.
	5·560	Foreshore.
	10·720	Area of Eilean Dubh.
		CAIRAM.
	5·280	Land.
	4·170	Foreshore.
	9·450	Area of the Island of Cairam.
		GLORIG DUBH.
	2·870	Land.
	2·910	Foreshore.
	5·780	Area of the Island of Glorig Dubh.
		GLORIG ÌOSAL.
	2·900	Land.
	5·970	Foreshore.
	8·870	Area of the Island of Glorig Ìosal.
		GLORIG A' CHAIMBEULACH.
	5·250	Land.
	7·160	Foreshore.
	12·410	Area of the Island of Glorig a' Chaimbeulach.

No. on Plan.	Area in Acres.	Remarks.
		EILEAN UHIC FHIONNLAIDH.
	1·860	Land.
	1·170	Foreshore.
	3·030	Area of Eilean Uhic Fhionnlaidh.
		EILEAN NA GEARRABREAC.
	1·070	Land.
	1·690	Foreshore.
	2·760	Area of Eilean na Gearrabreac.
		ROSSAY.
	40·350	Land.
	9·120	Foreshore.
	49·470	Area of the Island of Rossay.
		HAMARSAY.
	16·450	Land.
	6·140	Foreshore.
	22·590	Area of the Island of Hamarsay.
		ROAREM.
	2·380	Land.
	3·770	Foreshore.
	6·150	Area of the Island of Roarem.

No. on Plan.	Area in Acres.	Remarks.
	GREINEM.	
	1·860	Land.
	1·140	Foreshore.
	3·000	Area of the Island of Greinem.
	SHILLAY.	
	98·450	Land.
	26·960	Foreshore.
	125·410	Area of the Island of Shillay.
	LITTLE SHILLAY.	
	11·030	Land.
	3·360	Foreshore.
	14·390	Area of the Island of Little Shillay.
	PABBAY.	
	1915·220	Land.
	2·040	Water.
	251·580	Foreshore.
	2168·840	Area of the Island of Pabbay.
	STROMAY.	
	2·960	Land.
	2·960	Foreshore.
	5·920	Area of the Island of Stromay.

No. on Plan.	Area in Acres.	Remarks.
	ENSAY.	
	451·810	Land.
	85·270	Foreshore.
	537·080	Area of the Island of Ensay.
	SAGHAY BEG.	
	5·750	Land.
	5·720	Foreshore.
	11·470	Area of the Island of Saghay Beg.
	SAGHAY MORE.	
	6·640	Land.
	6·670	Foreshore.
	13·310	Area of the Island of Saghay More.
	SUNEM.	
	1·800	Land.
	6·200	Foreshore.
	8·000	Area of the Island of Sunem.
	SLEICHAM.	
	2·860	Land.
	10·200	Foreshore.
	13·060	Area of the Island of Sleicham.

No. on Plan.	Area in Acres.	Remarks.
ISLAND WITHOUT NAME, SITUATED IN "THE OBE."		
	2·100	Land.
	2·400	Foreshore.
	4·500	Area of the Island.
SUEM AN T-SRUITH.		
	2·220	Land.
	3·300	Foreshore.
	5·520	Area of the Island of Suem an t-Sruith.
FIAR EILEAN.		
	6·720	Land.
	13·060	Foreshore.
	19·780	Area of Fiar Eilean.
LINGARABAY ISLAND.		
	35·290	Land.
	8·850	Foreshore.
	44·140	Area of Lingarabay Island.
FINSBAY ISLAND.		
	3·170	Land.
	5·110	Foreshore.
	8·280	Area of Finsbay Island.
EILEAN QUIDNISH.		
	1·310	Land.
	4·170	Foreshore.
	5·480	Area of Eilean Quidnish.
MANISH ISLAND.		
	2·690	Land.
	1·180	Foreshore.
	3·870	Area of Manish Island.
EILEAN NAN EUN.		
	1·530	Land.
	3·850	Foreshore.
	5·380	Area of Eilean nan Eun.
BERNERAY.		
	2431·409	Moorland, &c.
	62·426	Loch Bhruist.
	4·120	Water.
	637·684	Foreshore.
	3135·639	Area of the unnumbered portion of the Island of Berneray.
TOROGAY.		
	51·970	Land.
	35·550	Foreshore.
	87·520	Area of the Island of Torogay.

No. on Plan.	Area in Acres.	Remarks.
	KILLEGRAY.	
	410·370	Land.
	215·720	Foreshore.
	626·090	Area of the Island of Killegray.
	GOWSMAN.	
	2·750	Land.
	5·220	Foreshore.
	7·970	Area of the Island of Gowsman.
	GROAY.	
	78·620	Land.
	31·840	Foreshore.
	110·460	Area of the Island of Groay.
	HEISKER.	
	1·470	Land.
	7·560	Foreshore.
	9·030	Area of the Island of Heisker.
	LANGAY.	
	7·490	Land.
	11·260	Foreshore.
	18·750	Area of the Island of Langay.
	GUMERSAM MORE.	
	2·670	Land.
	2·690	Foreshore.
	5·360	Area of the Island of Gumersam More.
	GUMERSAM BEG.	
	1·000	Land.
	3·450	Foreshore.
	4·450	Area of the Island of Gumersam Beg.
	DÙN-AARIN.	
	2·180	Land.
	4·430	Foreshore.
	6·610	Area of the Island of Dùn-aarin.
	GILSAY.	
	58·430	Land.
	39·320	Foreshore.
	97·750	Area of the Island of Gilsay.
	LINGAY.	
	38·700	Land.
	6·710	Foreshore.
	45·410	Area of the Island of Lingay.

No. on Plan.	Area in Acres.	Remarks.
		CRAGO.
	1·910	Land.
	3·260	Foreshore.
	5·170	Area of the Island of Crago.
		SCARAVAY.
	22·030	Land.
	10·390	Foreshore.
	32·420	Area of the Island of Scaravay.
		VALLAY.
	19·700	Land.
	8·530	Foreshore.
	28·230	Area of the Island of Vallay.
		RENISH ISLAND.
	1·180	Land.
	·830	Foreshore.
	2·010	Area of Renish Island.
		GREANEM.
	3·930	Land.
	44·090	Foreshore.
	48·020	Area of the Island of Greanem.
		VOTERSAY.
	36·220	Land.
	62·170	Foreshore.
	98·390	Area of the Island of Votersay.
		SURSAY.
	68·190	Land.
	22·950	Foreshore.
	91·140	Area of the Island of Sursay.
		TAHAY.
	133·650	Land.
	37·950	Foreshore.
	171·600	Area of the Island of Tahay.
		NARSTAY.
	10·460	Land.
	13·860	Foreshore.
	24·320	Area of the Island of Narstay.
		SARSTAY.
	13·960	Land.
	20·890	Foreshore.
	34·850	Area of the Island of Sarstay.

No. on Plan.	Area in Acres.	Remarks.
		OPSAY.
	27·910	Land.
	2·620	Water.
	59·660	Foreshore.
	90·190	Area of the Island of Opsay.
		FUAM NA H-OLA.
	2·410	Land.
	7·220	Foreshore.
	9·630	Area of the Island of Fuam na h-Ola.
		VACCASAY.
	81·550	Land.
	1·140	Water.
	71·710	Foreshore.
	154·400	Area of the Island of Vaccasay.
		FUAM.
	3·640	Land.
	5·070	Foreshore.
	8·710	Area of the Island of Fuam.
		HERMETRAY.
	170·940	Land.
	6·480	Water.
	56·060	Foreshore.
	233·480	Area of the Island of Hermetray.
		GREANEM.
	6·600	Land.
	4·670	Foreshore.
	11·270	Area of the Island of Greanem.
	471·080	Foreshore (islands under an acre).
	482·441	Area of the numbered portion of the Parish.
	130671·893	Area of the unnumbered portion of the Parish.
	131154·334	Area of the part of the Parish of Harris.

GENERAL RECAPITULATION.

121754·495	Land.
2·066	Road.
3103·176	Water.
104·665	Tidal water.
6189·932	Foreshore.
131154·334	Area of the part of the Parish of Harris, in the Hebrides, County of Inverness, surveyed in 1877–8.

Area in Acres.	
131154·334	Area of the part of the Parish surveyed in 1877–8.
332·312	Area of the part of Eilean Shithford belonging to this Parish.
1200·000	Area of St. Kilda.
210·000	Area of Soa.
200·000	Area of Boreray.
80·000	Area of Dune.
133176·646	Total area of the Parish of Harris, in the County of Inverness.

NOTE.—Eilean Shithford is equally in Ross-shire and Inverness-shire, and the area has been divided between the Parishes of Lochs and Harris; it is drawn upon Sheet 41, Ross-shire.

No. on Plan.	Area in Acres.	Remarks.	No. on Plan.	Area in Acres.	Remarks.

ABSTRACT SHOWING THE AREAS OF THE FOLLOWING ISLANDS.

HARRIS.

107062·151	Land.
2·066	Road.
2893·992	Water.
83·020	Tidal water.
3100·948	Foreshore.
113142·177	Area of the Island of Harris.

SCARP.

2474·020	Land.
20·380	Water.
130·220	Foreshore.
2624·620	Area of the Island of Scarp.

TARANSAY.

3365·240	Land.
27·060	Water.
209·470	Foreshore.
3601·770	Area of the Island of Taransay.

SCALPAY.

1659·740	Land.
81·290	Water.
11·970	Tidal water.
164·240	Foreshore.
1917·240	Area of the Island of Scalpay.

BERNERAY.

2666·194	Land.
68·174	Water.
4·725	Tidal water.
637·684	Foreshore.
3376·777	Area of the Island of Berneray.

INDEX TO PLACES

IN THE

PARISH OF HARRIS.

COUNTY OF INVERNESS.

Name of Place.	No of Sheet.		Name of Place.	No of Sheet.	
	6-inch scale.	25·344 in. scale.		6-inch scale.	25·344 in. scale.
Besdarra - -	XXVI.	8	Oban - - -	XIV.	5
Bruist - -	"	"	Risgary - -	XXVI.	8
Church - -	"	"	School (Boys and Girls) - -	"	"
Cnoc a' Charram -	XIV.	5	Tarbert - -	XIV.	5
Lag an Isein -	"	"	Urgha Beg - -	"	"
Lag na Muice -	XXVI.	8			
Laimhrig Ruadh -	"	"			
Manse - - -	"	"			

LONDON:
Printed by George E. Eyre and William Spottiswoode,
Printers to the Queen's most Excellent Majesty.
For Her Majesty's Stationery Office.

12

ORDNANCE SURVEY OF SCOTLAND.

BOOK OF REFERENCE TO THE PLAN

OF THE

PARISH OF HOBKIRK,

IN THE

COUNTY OF ROXBURGH,

CONTAINING 16242·117 ACRES.

COLONEL SIR HENRY JAMES, R.E., F.R.S., F.G.S., &c.,
SUPERINTENDENT OF THE ORDNANCE SURVEY.

PRINTED AT THE ORDNANCE SURVEY OFFICE, SOUTHAMPTON.

1860.

Where a change occurs in the boundaries, the symbol [o—o] is used to shew the part at which the change takes place.

EXPLANATORY REMARKS.

The Scale of the Parish Plans is the 1-2500th of the actual length on the ground, and is equal to 25·344 inches to a mile, which is very approximately equal to one square inch to one acre, the square of 1·0018 inch being equal to one acre.

The length of each sheet is $1\frac{1}{3}$ miles, and the width 1 mile, the area of each sheet is therefore 960 acres.

Each enclosure has a reference number to the area which is given in this Book.

The Braces (*f*) on the plans are to indicate that the spaces so braced are included under the same reference number.

The Altitudes in feet above the Mean Level of the Sea are written thus—31·4.

The Scale of the Plans of the County is 6 inches to a mile, and each sheet contains the same area as 16 sheets of the Parish Plans. There is therefore a double reference number to each sheet, as VI. 9., the Roman Numerals referring to the County Plans, the Arabic Figures to the Parish Plans.

The following are the characters employed on the Ordnance Plans on the Scales of 1-2500, and 6 inches to a mile:—

County Names	C	Hundreds or Wards	W
Parishes	P	Townships	T
Extra Parochial	E	Division of Townships	T

Antiquities ..... ROMAN / Druidical or Saxon / Norman or Subsequent

The descriptions of the boundaries are shewn by the following initials:—

Centre of Stream	*C. S.*	Centre of Fence	*C. F.*
Centre of Road	*C. R.*	Top of Cop	*T. C.*
Side of Stream or Drain	*S. S.* or *S. D.*	Centre of Wall	*C. W.*
Root of Hedge	*R. H.*	Defaced	*Def.*
Face of Wall	*F. W.*	Track of Stream	*T. S.*

Undefined ..... *Und.*

Where a change occurs in the boundaries, the symbol [o—o] is used to shew the part at which the change takes place.

TABLE

FOR CONVERTING DECIMAL PARTS OF AN ACRE INTO ROODS AND PERCHES.

Perches.	0 Rood.	1 Rood.	2 Roods.	3 Roods.
0	0·000	0·250	0·500	0·750
1	0·006	0·256	0·506	0·756
2	0·012	0·262	0·512	0·762
3	0·019	0·269	0·519	0·769
4	0·025	0·275	0·525	0·775
5	0·031	0·281	0·531	0·781
6	0·037	0·287	0·537	0·787
7	0·044	0·294	0·544	0·794
8	0·050	0·300	0·550	0·800
9	0·056	0·306	0·556	0·806
10	0·062	0·312	0·562	0·812
11	0·069	0·319	0·569	0·819
12	0·075	0·325	0·575	0·825
13	0·081	0·331	0·581	0·831
14	0·087	0·337	0·587	0·837
15	0·094	0·344	0·594	0·844
16	0·100	0·350	0·600	0·850
17	0·106	0·356	0·606	0·856
18	0·112	0·362	0·612	0·862
19	0·119	0·369	0·619	0·869
20	0·125	0·375	0·625	0·875
21	0·131	0·381	0·631	0·881
22	0·137	0·387	0·637	0·887
23	0·144	0·394	0·644	0·894
24	0·150	0·400	0·650	0·900
25	0·156	0·406	0·656	0·906
26	0·162	0·412	0·662	0·912
27	0·169	0·419	0·669	0·919
28	0·175	0·425	0·675	0·925
29	0·181	0·431	0·681	0·931
30	0·187	0·437	0·687	0·937
31	0·194	0·444	0·694	0·944
32	0·200	0·450	0·700	0·950
33	0·206	0·456	0·706	0·956
34	0·212	0·462	0·712	0·962
35	0·219	0·469	0·719	0·969
36	0·225	0·475	0·725	0·975
37	0·231	0·481	0·731	0·981
38	0·237	0·487	0·737	0·987
39	0·244	0·494	0·744	0·994
40	0·250	0·500	0·750	1·000

N.B.—To convert Decimal Fractions of an Acre into Roods and Perches, multiply the decimal first by 4 and then by 40, preserving the same number of decimals in the product.

Example 1.

633·357 Acres.
4
1·428
40
A. R. P. 633 1 17 ..... 17·120

Example 2.

527·013 Acres.
4
·052
40
A. R. P. 527 0 2..... ... 2·080

PARISH OF HOBKIRK,

IN THE

COUNTY OF ROXBURGH.

No. of Sheet.	No. on Plan.	Area in Acres.	Description.
XX. 11.	1	8·867	Pasture.
,,	2	·640	Public road.
,,	3	·355	Mixed wood.
XX. 15.	4	21·677	Mixed wood.
,,	5	·117	Mixed wood, &c.
,,	6	7·740	Mixed wood, &c.
,,	7	16·816	Pasture, &c.
,,	8	·307	Houses, shed, & yards.
,,	9	·406	Houses, gardens, &c.
,,	10	·276	Public road.
,,	11	·326	Wood.
,,	12	·183	Pasture & ruin.
,,	13	8·018	Mixed wood, &c.
,,	14	·263	Mixed wood.
,,	15	17·047	Pasture, &c.
,,	16	2·109	Pasture.
,,	16a	·350	Occupation road.
,,	17	2·286	Pasture.
,,	18	1·214	Mixed wood, &c.
,,	19	2·877	Wood.
,,	20	·826	Wood, &c.
,,	21	6·290	Wood, &c.
,,	22	11·838	Pasture, &c.
,,	23	3·141	Pasture.
,,	24	16·041	Pasture, &c.
,,	25	28·207	Pasture, &c.
,,	25a	2·303	Pasture.
,,	26	·477	Houses & yards.
,,	27	·547	Mixed wood, &c.
,,	28	2·920	Mixed wood, &c.
,,	29	6·290	Pasture, &c.
,,	30	·462	Pasture.
,,	31	·462	Wood.
,,	32	3·150	Garden, &c.
,,	33	·445	Wood.
,,	34	79·493	Mixed wood, &c.
,,	35	·385	Mixed wood.
,,	36	2·363	Brushwood, &c.
,,	37	4·224	Mixed wood.
,,	38	6·938	Wood, &c.
		268·676	*Carried forward.*

No. of Sheet.	No. on Plan.	Area in Acres.	Description.
		268·676	*Brought forward.*
XX. 15.	39	12·410	Pasture.
XXVI. 2.	40	21·209	Heathy pasture, &c.
,,	41	37·350	Arable.
XXVI. 3.	42	14·356	Pasture, &c.
,,	43	5·258	Pasture.
,,	44	·315	Occupation road.
,,	45	14·039	Pasture, &c.
,,	46	92·965	Mixed wood, &c.
,,	47	13·901	Pasture.
,,	48	·330	Occupation road.
,,	49	4·114	Pasture.
,,	50	16·369	Arable, &c.
,,	51	3·638	Arable.
,,	52	3·306	Arable.
,,	53	1·935	Arable.
,,	54	·482	Public road.
,,	55	6·227	Rough pasture.
,,	56	45·155	Heathy pasture.
,,	57	18·369	Arable.
,,	58	4·937	Pasture.
,,	59	8·243	Arable.
,,	60	8·939	Arable, &c.
,,	61	50·642	Heathy pasture, &c.
,,	62	12·955	Arable.
,,	63	2·218	Pasture, houses, garden, &c.
,,	64	·943	Wood.
,,	65	·399	Wood.
,,	66	1·300	Wood.
,,	67	19·527	Arable.
,,	68	15·874	Arable.
,,	69	12·679	Arable.
,,	70	·110	Mill dam.
,,	71	1·527	Pasture.
,,	72	1·055	Houses, garden, yards, &c.
,,	73	·305	Arable.
,,	74	29·432	Arable.
,,	75	27·722	Arable.
,,	76	8·818	Arable, &c.
,,	77	29·200	Arable.
,,	78	15·228	Arable.
,,	79	6·793	Pasture, &c.
,,	80	·214	Houses, garden, &c.
,,	81	2·952	Rough pasture, &c.
,,	82	23·312	Arable, &c.
,,	83	12·768	Arable.
,,	84	2·767	Mixed wood, &c.
,,	85	·906	Mixed wood, &c.
,,	86	3·046	Mixed wood, &c.
,,	87	·310	House, yards, &c.
,,	88	21·745	Arable.
		907·270	*Carried forward.*

No. of Sheet.	No. on Plan.	Area in Acres.	Description.
		907·270	*Brought forward.*
XXVI. 3.	89	26·083	Arable, &c.
,,	90	·071	Arable.
,,	91	·361	Pasture, &c.
,,	92	·562	Wood, &c.
,,	93	·575	Rough pasture.
,,	94	·390	Houses, garden, yards, &c.
,,	95	4·730	Arable, &c.
,,	96	·261	Pasture.
,,	97	12·886	Arable, &c.
,,	98	2·242	Brushwood.
,,	99	·868	Brushwood.
,,	100	9·984	Fir plantation.
,,	101	26·970	Arable.
,,	102	·152	Wood.
,,	103	·581	Mixed wood.
,,	104	5·814	Arable.
,,	105	19·886	Arable, &c.
,,	106	1·920	Mixed wood.
,,	107	1·192	Rough pasture.
,,	108	8·707	Arable.
XXVI. 4.	109	42·539	Arable.
,,	110	1·479	Rough pasture.
,,	111	14·838	Rough pasture.
,,	111a	·115	Rough pasture.
,,	112	·553	Public road.
,,	113	·593	Houses, garden, & yards.
,,	114	·264	Mill dam.
,,	115	20·412	Rough pasture, &c.
XXVI. 6.	116	164·352	Rough pasture.
,,	117	7·428	Mixed wood.
,,	118	5·455	Mixed wood.
,,	119	11·755	Arable.
,,	120	6·554	Fir plantation, &c.
,,	121	8·244	Fir plantation.
,,	122	7·102	Fir plantation.
,,	123	28·654	Arable.
,,	124	20·395	Arable, &c.
,,	125	27·324	Rough pasture, &c.
,,	126	·883	Mill dam.
,,	127	266·174	Rough pasture, &c.
,,	128	18·111	Arable.
,,	129	9·488	Arable.
,,	130	17·447	Arable.
XXVI. 7.	131	40·155	Arable, &c.
,,	132	17·713	Arable.
,,	133	20·035	Arable.
,,	134	·244	Mixed wood.
,,	135	25·177	Arable, &c.
,,	136	16·940	Arable.
,,	137	15·015	Arable.
		1846·943	*Carried forward.*

No. of Sheet.	No. on Plan.	Area in Acres.	Description.
		1846·943	*Brought forward.*
XXVI. 7.	138	1·340	Mixed wood.
,,	139	·223	Mixed wood.
,,	140	·931	Mixed wood.
,,	141	·524	Mixed wood.
,,	142	2·679	Mixed wood.
,,	143	2·872	Mixed wood.
,,	144	45·464	Arable, &c.
,,	145	12·198	Rough pasture, &c.
,,	146	·719	Mixed wood.
,,	147	·601	Mixed wood.
,,	148	·510	Mixed wood, &c.
,,	149	17·662	Arable, &c.
,,	150	·355	Wood.
,,	151	9·366	Arable.
,,	152	9·466	Arable.
,,	153	·574	Arable, &c.
,,	154	1·375	Arable.
,,	155	·138	Occupation road.
,,	156	·301	Houses & yards.
,,	157	4·102	Arable.
,,	158	9·669	Arable.
,,	159	2·606	Public road.
,,	160	19·626	Arable.
,,	161	14·197	Arable.
,,	162	·437	Mixed wood.
,,	163	·790	Mixed wood.
,,	164	12·502	Arable.
,,	165	·480	Occupation road.
,,	166	15·629	Arable, &c.
,,	167	·675	Houses, garden, &c.
,,	168	·165	Mixed wood.
,,	169	·814	Mixed wood.
,,	170	8·776	Arable.
,,	171	·689	Arable.
,,	172	1·807	Houses, gardens, yards, &c.
,,	173	18·466	Arable.
,,	174	14·132	Arable, &c.
,,	175	2·286	Wood.
,,	176	3·100	Rough pasture.
,,	177	·906	Mixed wood, &c.
,,	178	26·841	Arable.
,,	179	13·160	Rough pasture.
,,	180	·556	Mixed wood.
,,	181	·316	Mill dam.
,,	182	·097	Garden.
,,	183	23·144	Arable.
,,	184	·491	Pasture.
,,	185	·625	Garden, &c.
,,	186	·440	Pasture.
,,	187	1·783	Pasture.
		2153·548	*Carried forward.*

No. of Sheet.	No. on Plan.	Area in Acres.	Description.
		2153·548	*Brought forward.*
XXVI. 7.	188	1·121	House, &c.
,,	189	10·451	Mixed wood.
,,	190	2·055	Occupation road.
,,	191	·454	Rough pasture.
,,	192	15·498	Rough pasture.
,,	193	1·957	Brushwood.
,,	194	·666	Houses, gardens, & yard.
,,	195	17·914	Arable.
,,	196	·554	Rough pasture, &c.
,,	197	2·741	Rough pasture.
,,	198	·601	Rough pasture.
,,	199	·164	Rough pasture.
,,	200	1·526	Wood.
,,	201	·369	Wood.
,,	202	·423	Rough pasture.
,,	203	20·263	Arable.
,,	204	16·954	Arable.
,,	205	11·774	Arable.
,,	206	14·294	Arable.
,,	207	3·343	Mixed wood.
,,	208	43·202	Arable, &c.
,,	209	4·268	Mixed wood.
,,	210	1·401	Mixed wood.
,,	211	2·142	Mixed wood.
,,	212	18·142	Arable, &c.
,,	213	17·912	Arable.
,,	214	13·900	Arable.
,,	215	·509	Arable.
,,	216	·148	Houses & garden.
,,	217	·578	Houses, gardens, & yards.
,,	218	4·980	Arable, &c.
,,	219	12·685	Arable.
,,	220	7·588	Public road.
,,	221	6·218	Arable.
,,	221a	1·326	Public road.
,,	222	4·004	Rough pasture, &c.
,,	223	·348	Pasture & mill.
,,	224	·138	House, garden, &c.
,,	225	·348	House, &c.
,,	226	·402	Houses, garden, &c.
,,	227	23·139	Rule Water.
,,	228	2·468	Arable.
,,	229	10·370	Arable.
,,	230	5·528	Occupation road.
,,	231	16·140	Arable.
,,	232	12·366	Arable.
,,	233	10·487	Arable.
,,	234	·790	Mixed wood.
,,	235	7·253	Public road.
,,	236	26·239	Arable
		2531·689	*Carried forward.*

No. of Sheet.	No. on Plan.	Area in Acres.	Description.
		2531·689	*Brought forward.*
XXVI. 7.	237	2·729	Arable.
,,	238	·102	Mixed wood.
,,	239	·316	Houses, garden, &c.
,,	240	·713	Mixed wood.
,,	241	·805	Mixed wood.
,,	242	1·016	Mixed wood.
,,	243	1·517	Mixed wood.
,,	244	·923	Houses, garden, & yards.
,,	245	1·066	Occupation roads.
,,	246	·639	Arable.
,,	247	·399	Mill dam.
,,	248	1·998	Public road.
,,	249	3·562	Arable.
,,	250	19·491	Arable.
,,	251	4·390	Mixed wood.
XXVI. 8.	252	6·870	Mixed wood.
,,	253	6·443	Arable.
,,	254	2·083	Public road.
,,	255	20·919	Arable.
,,	256	21·085	Arable.
,,	257	9·062	Arable, &c.
,,	258	12·291	Arable.
,,	259	11·015	Arable.
,,	260	·225	Houses, garden, &c.
,,	261	2·435	Mixed wood.
,,	262	7·086	Mixed wood.
,,	263	1·626	Mixed wood.
,,	264	15·588	Arable.
,,	265	19·162	Arable.
,,	266	23·355	Arable.
XXVI. 10.	267	75·843	Rough pasture, &c.
,,	268	·933	Fir plantation.
,,	269	16·955	Arable.
,,	270	13·421	Arable.
,,	271	71·198	Rough pasture, &c.
,,	272	30·414	Mixed wood, &c.
,,	273	2·259	Pasture.
,,	274	·844	Arable.
,,	275	·309	House, gardens, &c.
,,	276	18·115	Arable.
,,	277	21·801	Arable.
,,	278	13·405	Arable, &c.
,,	279	10·090	Arable.
,,	280	9·915	Arable.
,,	281	3·545	Arable.
,,	282	·383	Houses, garden, & yards.
,,	282a	·338	Occupation road.
,,	283	6·019	Arable.
,,	284	3·585	Arable.
,,	285	3·200	Arable.
		3033·172	*Carried forward.*

No. of Sheet.	No. on Plan.	Area in Acres.	Description.
		3033·172	*Brought forward.*
XXVI. 10.	286	3·463	Arable.
,,	287	9·715	Arable.
,,	288	11·865	Arable.
,,	288a	1·386	Occupation road.
,,	289	39·897	Arable.
,,	290	22·344	Arable.
,,	291	20·593	Arable.
,,	292	26·851	Arable.
,,	293	24·271	Arable, &c.
,,	294	2·378	Mixed wood.
,,	295	·558	Wood.
,,	296	8·660	Arable.
,,	297	10·673	Arable.
,,	298	464·567	Mountain grass land, &c.
,,	299	4·269	Arable.
,,	300	4·554	Arable.
,,	301	·839	Houses, garden, & yards.
,,	302	·346	Houses, garden, &c.
,,	303	21·275	Arable.
,,	304	22·938	Arable.
,,	305	15·333	Public road.
,,	306	1·419	Mixed wood.
,,	307	3·698	Wood.
,,	308	1·982	Wood.
,,	309	5·919	Arable, &c.
,,	310	17·123	Arable.
,,	311	14·243	Arable.
,,	312	16·409	Arable.
,,	313	11·828	Pasture, &c.
,,	314	·794	Wood.
,,	315	1·158	Mixed wood.
,,	316	1·320	Wood.
,,	317	·863	Wood.
,,	318	13·949	Arable, &c.
,,	319	16·658	Pasture.
,,	320	3·268	Mixed wood.
,,	321	·940	Mixed wood.
,,	322	·600	Garden, &c.
,,	323	·264	Arable.
,,	324	·689	Houses, yards, &c.
,,	325	·164	Mill dam.
,,	326	24·392	Arable.
,,	327	16·200	Arable, &c.
XXVI. 11.	328	23·039	Mixed wood.
,,	329	11·548	Arable.
,,	330	8·100	Arable.
,,	331	14·345	Arable.
,,	332	8·738	Arable, &c.
,,	333	3·334	Wood, &c.
,,	334	·747	Houses, yards, &c.
		3973·678	*Carried forward.*

No. of Sheet.	No. on Plan.	Area in Acres.	Description.
		3973·678	*Brought forward.*
XXVI. 11.	335	·652	Houses, &c.
,,	336	10·385	Pasture, &c.
,,	337	·597	Mixed wood.
,,	338	7·068	Arable.
,,	339	13·551	Arable, &c.
,,	340	1·962	Arable.
,,	341	7·033	Arable.
,,	342	·899	Brushwood, &c.
,,	343	1·853	Brushwood.
,,	344	24·584	Arable.
,,	345	23·902	Arable.
,,	346	21·483	Arable, &c.
,,	347	21·694	Arable, &c.
,,	348	86·474	Rough pasture, sheepfolds, &c.
,,	349	18·771	Mixed wood.
,,	350	6·340	Fir plantation.
,,	351	8·093	Arable.
,,	352	6·403	Arable.
,,	353	·488	Wood.
,,	354	18·755	Wood, &c.
,,	355	1·578	Garden.
,,	356	1·638	Wood, &c.
,,	357	8·134	Arable.
,,	358	7·480	Arable.
,,	359	·184	Garden.
,,	360	8·259	Arable.
,,	361	2·525	Arable.
,,	362	·360	Wood.
,,	363	27·703	Arable.
,,	364	20·515	Arable.
,,	365	26·431	Arable, &c.
,,	366	26·166	Arable, &c.
,,	367	23·712	Arable.
,,	368	1·736	Arable.
,,	369	9·149	Arable.
,,	370	·276	Houses, garden, &c.
,,	371	·243	Houses & garden.
,,	372	1·796	Houses, gardens, &c.
,,	373	1·970	Mixed wood, &c.
,,	373a	·826	Pasture.
,,	374	·553	Pasture.
,,	375	·530	Arable.
,,	376	13·244	Pasture, &c.
,,	377	·781	Pasture.
,,	378	·722	Arable.
,,	379	·607	Pasture, &c.
,,	380	6·499	Arable.
,,	381	8·409	Arable.
,,	382	10·380	Arable.
,,	383	3·980	Mixed wood.
		4471·051	*Carried forward.*

No. of Sheet.	No. on Plan.	Area in Acres.	Description.
		4471·051	*Brought forward.*
XXVI. 11.	384	·329	Mixed wood.
,,	385	1·329	Mixed wood, &c.
,,	386	·749	Rough pasture.
,,	387	15·706	Arable.
,,	388	1·976	Arable.
,,	389	9·832	Rough pasture.
,,	390	1·012	Rough pasture, &c.
,,	391	6·778	Pasture, &c.
,,	392	·175	Fir plantation.
,,	393	·961	Mixed wood.
,,	394	12·590	Arable.
,,	395	·429	Houses, garden, &c.
,,	396	·804	Houses, &c.
,,	397	·346	Houses, &c.
,,	398	·894	Houses, &c.
,,	399	2·695	Arable.
,,	400	4·598	Arable.
,,	401	4·839	Arable.
,,	402	4·602	Arable.
,,	403	·651	Mixed wood.
,,	404	4·527	Mixed wood, &c.
,,	405	·274	Mixed wood.
,,	406	·251	Houses, garden, &c.
,,	407	12·295	Arable.
,,	408	8·280	Arable.
,,	409	21·116	Arable.
,,	410	33·358	Arable.
,,	410a	19·496	Rough pasture.
,,	411	252·498	Rough pasture, &c.
XXVI. 12.	412	·204	Pasture.
XXVI. 13.	413	3·546	Public road.
XXVI. 14.	414	81·411	Rough pasture, &c.
,,	415	38·206	Pasture, &c.
,,	416	10·266	Arable, &c.
,,	417	10·703	Pasture, &c.
,,	418	11·202	Arable, &c.
,,	419	13·704	Pasture, &c.
,,	420	34·712	Arable.
,,	421	18·843	Arable, &c.
,,	422	7·150	Pasture.
,,	423	1·872	Houses, garden, yards, &c.
,,	424	·231	Fir plantation.
,,	425	·456	Fir plantation.
,,	426	7·138	Arable, &c.
,,	427	4·444	Pasture.
,,	428	6·174	Pasture.
,,	429	·748	Houses, gardens, & yards.
,,	430	8·034	Arable, &c.
,,	431	12·693	Arable.
,,	432	16·414	Arable.
		5182·592	*Carried forward.*

No. of Sheet.	No. on Plan.	Area in Acres.	Description.
		5182·592	*Brought forward.*
XXVI. 14.	433	8·507	Fir plantation.
,,	434	19·109	Arable, &c.
,,	435	7·339	Arable.
,,	436	15·463	Arable, &c.
,,	437	22·483	Arable, &c.
,,	438	5·303	Arable.
,,	439	11·898	Arable.
,,	440	·428	Fir plantation.
,,	441	1·691	Fir plantation.
,,	442	·484	Fir plantation.
,,	443	5·375	Arable.
,,	444	5·833	Arable.
,,	445	1·386	Occupation road.
,,	446	4·500	Arable.
,,	447	5·766	Arable.
,,	448	17·650	Arable.
,,	449	3·905	Arable, &c.
,,	450	3·485	Fir plantation.
,,	451	·231	Fir plantation.
,,	452	6·940	Arable.
,,	453	8·192	Arable.
,,	454	1·405	Fir plantation.
,,	455	1·670	Fir plantation.
,,	456	·669	Furze.
,,	457	·804	Occupation road.
,,	458	10·048	Arable.
,,	459	·660	Houses, garden, & yards.
,,	460	8·984	Arable, &c.
,,	461	7·022	Public road.
,,	462	8·811	Arable.
,,	463	10·397	Arable.
,,	464	1·017	Mixed wood.
,,	465	1·834	Mixed wood.
,,	466	8·055	Arable.
,,	467	10·851	Pasture.
,,	468	12·788	Arable.
,,	469	14·893	Arable, &c.
,,	470	·208	Mixed wood.
,,	471	8·329	Arable.
,,	472	8·105	Arable, &c.
,,	473	4·792	Arable.
,,	474	·890	Houses, garden, & yards.
,,	475	·381	Mixed wood.
,,	476	·500	Mixed wood.
,,	477	·493	Mixed wood.
,,	478	11·852	Mixed wood, &c.
,,	479	321·784	Mountain grass land, &c.
,,	480	20·476	Pasture.
,,	481	11·198	Arable.
,,	482	12·959	Arable, &c.
		5840·435	*Carried forward.*

No. of Sheet.	No. on Plan.	Area in Acres.	Description.
		5840·435	*Brought forward.*
XXVI. 14.	483	32·595	Rough pasture, &c.
,,	484	1·353	Pasture, &c.
,,	485	5·399	Arable.
,,	486	14·065	Pasture, &c.
,,	487	7·918	Arable.
,,	488	2·725	Mixed wood.
,,	489	8·381	Arable.
,,	490	8·617	Arable.
XXVI. 15.	491	5·777	Arable.
,,	492	·609	House, garden, &c.
,,	493	1·584	Pasture, &c.
,,	494	·084	Houses, garden, &c.
,,	495	·401	Houses, &c.
,,	496	1·950	Arable.
,,	497	9·164	Arable.
,,	498	17·096	Arable.
,,	499	·917	Wood.
,,	500	1·204	Fir plantation.
,,	501	·887	Fir plantation.
,,	502	5·620	Mixed wood, &c.
,,	503	20·948	Arable.
,,	504	24·185	Arable, &c.
,,	505	26·724	Arable.
,,	506	2·731	Mixed wood.
,,	507	3·113	Mixed wood.
,,	508	3·714	Mixed wood.
,,	509	69·168	Rough pasture.
,,	509a	8·072	Rough pasture, &c.
,,	510	·402	Occupation road.
,,	511	15·309	Arable.
,,	512	1·221	Pasture.
,,	513	·355	Mixed wood.
,,	514	·691	Fir plantation.
,,	515	8·691	Arable.
,,	516	9·588	Arable.
,,	517	6·337	Public road.
,,	518	8·348	Arable.
,,	519	6·183	Pasture, &c.
,,	520	10·843	Arable.
,,	521	·886	Houses, gardens, yards, &c.
,,	522	1·231	Church, graveyard, houses, &c.
,,	523	·462	Gardens.
,,	524	5·992	Arable, &c.
,,	525	4·135	Arable, &c.
,,	526	4·738	Arable.
,,	527	2·580	Arable.
,,	528	1·196	Houses, garden, yards, &c.
,,	529	18·366	Arable.
,,	530	23·504	Arable.
,,	531	19·599	Arable.
		6276·093	*Carried forward.*

No. of Sheet.	No. on Plan.	Area in Acres.	Description.
		6276·093	*Brought forward.*
XXVI. 15.	532	28·584	Mixed wood, &c.
,,	532a	3·754	Mixed wood.
,,	533	6·323	Mixed wood.
,,	534	13·868	Mixed wood, &c.
,,	535	·423	Mixed wood.
,,	536	·568	Houses, garden, & yards.
,,	537	·170	Houses, gardens, &c.
,,	538	5·649	Pasture.
,,	538a	·215	Pasture.
,,	539	·491	Arable.
,,	540	3·549	Pasture.
,,	541	·601	Pasture.
,,	542	·229	Mixed wood.
,,	543	1·044	Houses, gardens, yards, &c.
,,	544	·068	Church, &c.
,,	545	1·457	Public road.
,,	546	9·851	Arable.
,,	547	1·032	Pasture.
,,	548	·119	House & garden.
,,	549	·106	House & garden.
,,	550	·854	Houses, garden, yards, &c.
,,	551	·495	Occupation road.
,,	552	·565	Pasture, &c.
,,	553	·392	Mixed wood.
,,	554	3·947	Arable.
,,	555	5·351	Arable.
,,	556	5·320	Arable.
,,	557	2·088	Arable.
,,	558	2·294	Arable, &c.
,,	559	·596	Pasture, &c.
,,	560	·409	Mixed wood.
,,	561	8·902	Arable, &c.
,,	562	4·622	Arable.
,,	563	16·982	Arable.
,,	564	20·731	Arable.
,,	565	21·946	Arable.
,,	566	33·210	Mixed wood, &c.
,,	567	5·615	Mixed wood.
,,	568	3·685	Mixed wood.
,,	569	1·138	Arable.
,,	570	·440	House & yard.
,,	571	·844	Houses, gardens, & yard.
,,	572	·314	Mixed wood.
,,	573	·090	Mixed wood.
,,	574	3·531	Mixed wood.
,,	575	4·008	Mixed wood.
,,	576	·487	Arable, &c.
,,	577	1·489	Arable, &c.
,,	578	·271	Houses & garden.
,,	579	5·465	Pasture.
		6510·275	*Carried forward.*

No. of Sheet.	No. on Plan.	Area in Acres.	Description.
		6510·275	*Brought forward.*
XXVI. 15.	580	·468	Arable.
,,	581	·792	Houses, gardens, & yards.
,,	582	·135	House & garden.
,,	583	·191	Mixed wood.
,,	584	·612	Arable.
,,	585	·102	Mill dam.
XXXIII. 1.	586	2·831	Fir plantation.
,,	587	3·331	Fir plantation.
,,	588	3·340	Rough pasture, &c.
,,	589	73·385	Pasture, &c.
,,	590	8·228	Arable, &c.
,,	591	10·203	Arable, &c.
,,	592	4·057	Arable.
,,	593	·554	Arable, &c.
,,	594	·718	Houses, garden, yards, &c.
,,	595	·811	Arable.
,,	596	12·588	Arable, &c.
,,	597	16·700	Arable, &c.
,,	598	54·953	Pasture, &c.
,,	599	137·803	Rough pasture.
,,	600	9·391	Rough pasture.
,,	601	194·235	Rough pasture.
,,	602	·441	Rough pasture & sheepfold.
,,	603	8·990	Pasture.
XXXIII. 2.	604	12·740	Arable, &c.
,,	605	9·764	Arable.
,,	606	7·815	Arable.
,,	607	14·743	Arable, &c.
,,	608	14·409	Arable.
,,	608a	·530	Occupation road.
,,	609	1·398	Houses, garden, & yards.
,,	610	9·275	Arable, &c.
,,	611	25·215	Arable, &c.
,,	612	18·669	Arable.
,,	613	33·904	Rough pasture.
,,	614	32·468	Rough pasture.
,,	615	7·364	Arable.
,,	616	21·827	Arable.
,,	617	19·223	Arable.
,,	618	3·775	Mixed wood.
,,	619	·136	House, garden, &c.
,,	620	·534	Occupation road.
,,	621	12·823	Arable, &c.
,,	622	10·580	Arable, &c.
,,	623	18·504	Arable.
,,	624	22·959	Arable.
,,	625	10·513	Mixed wood.
,,	626	17·403	Arable.
,,	627	16·469	Arable.
,,	628	13·276	Arable.
		7411·450	*Carried forward.*

No. of Sheet.	No. on Plan.	Area in Acres.	Description.
		7411·450	*Brought forward.*
XXXIII. 2.	629	7·124	Arable.
,,	630	13·141	Arable.
,,	631	13·122	Arable.
,,	632	18·146	Arable, &c.
,,	633	62·951	Pasture, &c.
,,	634	30·623	Pasture, &c.
,,	635	20·936	Arable.
,,	636	6·964	Mixed wood.
,,	637	14·473	Arable.
,,	638	18·882	Arable.
,,	639	21·428	Arable.
,,	640	14·568	Arable.
,,	641	6·581	Mixed wood, &c.
,,	642	2·812	Mixed wood.
,,	643	2·742	Mixed wood, &c.
,,	644	2·040	Mixed wood.
,,	645	2·088	Arable, &c.
,,	646	11·753	Arable, &c.
,,	647	·679	Arable, &c.
,,	648	·816	Arable.
,,	649	1·044	Arable.
,,	650	·748	Arable.
,,	651	·837	Arable.
,,	652	1·918	Arable.
,,	653	1·201	Rough pasture.
,,	654	12·948	Arable.
,,	655	·651	Houses, yards, &c.
,,	655a	·317	Arable.
,,	656	·158	Houses, garden, & yards.
,,	657	7·963	Arable.
,,	658	·278	Garden.
,,	659	1·486	Arable.
,,	660	23·923	Arable.
,,	661	4·120	Arable.
,,	662	3·199	Arable.
,,	663	2·495	Pasture, &c.
,,	664	1·016	Pasture, &c.
,,	665	14·552	Arable.
,,	666	18·616	Arable.
,,	667	14·832	Arable.
,,	668	13·013	Arable.
,,	669	20·026	Arable, &c.
,,	670	2·416	Fir plantation.
,,	671	·362	Fir plantation.
,,	672	13·334	Mixed wood.
,,	673	28·997	Pasture.
,,	674	4·795	Arable, &c.
,,	675	5·700	Harwood Burn.
,,	676	6·597	Public road.
,,	677	·462	Mill dam.
		7891·323	*Carried forward.*

No. of Sheet.	No. on Plan.	Area in Acres.	Description.
		7891·323	*Brought forward.*
XXXIII. 2.	678	·214	Mill dam.
,,	679	10·845	Arable, &c.
,,	680	29·265	Pasture.
,,	681	2·895	Mixed wood.
,,	682	·776	Mixed wood.
,,	683	1·051	Mixed wood.
,,	684	3·580	Mixed wood.
,,	685	·974	Mixed wood.
,,	686	1·315	Mixed wood.
,,	687	8·149	Arable, &c.
,,	688	11·078	Arable.
,,	689	·428	Mixed wood, &c.
,,	690	10·242	Mixed wood, &c.
,,	691	·709	Occupation road.
,,	692	18·424	Arable.
,,	693	18·346	Pasture.
,,	694	·424	Arable, house, &c.
,,	695	2·036	Pasture, &c.
,,	695a	·039	House, &c.
,,	696	·469	Houses & yards.
,,	697	·384	Houses, &c.
,,	698	·938	Mixed wood.
,,	699	3·508	Mixed wood.
,,	700	2·216	Mixed wood.
XXXIII. 3.	701	·652	Mixed wood.
,,	702	7·105	Arable.
,,	703	·647	Arable.
,,	704	·891	Houses & gardens.
,,	704a	·895	Pasture, &c.
,,	705	11·964	Pasture, &c.
,,	706	·557	Houses, garden, yards, &c.
,,	707	·810	Wood, &c.
,,	708	17·564	Arable, &c.
,,	709	·900	Mixed wood.
,,	710	·178	Mixed wood.
,,	711	·803	Wood.
,,	712	2·536	Rough pasture.
,,	713	5·589	Pasture.
,,	714	·729	Arable.
,,	715	·216	Houses, garden, &c.
,,	716	2·006	Mixed wood.
,,	717	21·329	Arable.
,,	718	·999	Pasture, &c.
,,	719	2·295	Pasture.
,,	720	2·815	Public road.
,,	721	·433	Mixed wood.
,,	722	1·166	Mixed wood.
,,	723	1·760	Mixed wood.
,,	724	·359	Mixed wood.
,,	725	5·758	Arable.
		8110·584	*Carried forward.*

No. of Sheet.	No. on Plan.	Area in Acres.	Description.
		8110·584	*Brought forward.*
XXXIII. 3.	726	5·670	Arable.
,,	727	18·434	Arable.
,,	728	5·433	Catlee Burn.
,,	729	·260	Garden, &c.
,,	730	13·435	Arable.
,,	731	·057	Arable.
,,	732	1·435	Mixed wood.
,,	733	·684	Mixed wood.
,,	734	·931	Mixed wood.
,,	735	2·811	Mixed wood, &c.
,,	736	6·165	Mixed wood, &c.
,,	737	17·727	Pasture, &c.
,,	737a	·405	Occupation road.
,,	738	1·762	Gardens, &c.
,,	739	12·178	Arable, &c.
,,	740	·278	Mixed wood.
,,	741	1·270	Mixed wood.
,,	742	·824	Mixed wood.
,,	743	·955	Mixed wood.
,,	744	·321	Mixed wood.
,,	745	14·766	Pasture.
,,	746	10·164	Arable.
,,	747	7·261	Arable.
XXXIII. 5.	748	301·397	Rough pasture, sheepfold, &c.
,,	749	2·622	Pasture.
,,	750	72·410	Pasture.
,,	751	124·080	Rough pasture, sheepfold, &c.
,,	752	1·158	Arable.
,,	753	·072	Houses & garden.
,,	754	1·163	Arable.
XXXIII. 6.	755	24·067	Pasture, &c.
,,	756	·528	Arable.
,,	757	·023	House & yard.
,,	758	9·372	Rough pasture, &c.
,,	759	·938	Houses, garden, yards, &c.
,,	760	·881	Garden, &c.
,,	761	·080	Houses.
,,	762	26·777	Mixed wood, &c.
,,	763	·514	Mixed wood.
,,	764	5·738	Mixed wood.
,,	765	·354	Houses, garden, &c.
,,	766	·560	Mixed wood, &c.
,,	767	12·212	Mixed wood.
,,	768	6·345	Pasture.
,,	769	·500	Arable.
,,	770	·437	Mixed wood.
,,	771	12·649	Arable.
,,	772	4·416	Occupation road.
,,	773	·411	Houses & gardens.
,,	774	4·031	Brushwood.
		8847·545	*Carried forward.*

No. of Sheet.	No. on Plan.	Area in Acres.	Description.
		8847·545	*Brought forward.*
XXXIII. 6.	775	3·258	Pasture.
,,	776	17·647	Arable.
,,	777	·470	Mixed wood.
,,	778	5·577	Mixed wood.
,,	779	·839	Arable.
,,	780	1·994	Pasture.
,,	781	·322	Houses, garden, & yard.
,,	782	·700	Pasture & sheepfold.
,,	783	3·417	Brushwood.
,,	784	16·851	Pasture.
,,	785	1·376	Mixed wood.
,,	786	9·275	Arable.
,,	787	10·778	Arable.
,,	788	8·975	Arable.
,,	789	9·707	Arable.
,,	790	8·820	Arable.
,,	791	8·394	Wauchope Burn.
,,	792	3·814	Brushwood.
XXXIII. 7.	793	14·431	Mixed wood.
,,	794	7·153	Arable.
,,	795	10·646	Arable.
,,	796	7·420	Pasture.
,,	797	23·091	Arable.
,,	798	4·749	Arable.
,,	799	·539	Mixed wood.
,,	800	·630	Mixed wood.
,,	801	·378	Mixed wood.
,,	802	·257	House, garden, &c.
,,	803	27·164	Arable.
,,	804	2·854	Pasture.
,,	805	6·716	Mixed wood.
,,	806	3·169	Brushwood.
,,	807	1·365	Pasture.
,,	808	3·871	Brushwood.
,,	809	·170	Mountain grass land.
XXXII. 12.	810	·797	Houses, garden, &c.
,,	811	·205	Pasture & outhouse.
,,	812	2·899	Rough pasture.
,,	813	18·613	Rough pasture, &c.
,,	814	3·577	Long Burn.
,,	815	11·160	Public road.
XXXIII. 9.	816	·947	Sheepfold.
,,	817	5527·910	Mountain grass land, &c.
XXXIII. 10.	818	·862	Arable.
,,	819	·377	Houses, garden, &c.
,,	820	3·696	Pasture.
,,	821	3·085	Mixed wood.
,,	822	721·849	Mountain grass land, streams, &c.
,,	823	3·924	Mixed wood.
,,	824	1·318	Mixed wood.
		15375·581	*Carried forward.*

No. of Sheet.	No. on Plan.	Area in Acres.	Description.
		15375·581	*Brought forward.*
XXXIII. 10.	825	3·061	Pasture.
,,	826	10·122	Mixed wood.
,,	827	3·157	Mixed wood.
XXXIII. 11.	828	7·286	Mixed wood.
,,	829	10·930	Pasture.
,,	830	2·544	Pasture.
,,	831	·329	Houses & garden.
,,	832	·303	Pasture.
,,	833	·611	Pasture.
XXXII. 16.	834	13·718	Rough pasture, &c.
,,	835	·780	Arable.
,,	836	1·154	House, gardens, &c.
XXXIII. 13.	837	21·717	Rough pasture, &c.
XXXIII. 14.	838	·924	Arable.
,,	839	14·792	Pasture.
,,	840	·498	Houses, gardens, &c.
,,	841	7·116	Mixed wood.
,,	842	767·252	Mountain grass land, &c.
XXXIX. 1.	843	·242	Mountain grass land.
		16242·117	

RECAPITULATION.

16113·888	Land.
49·157	Water.
79·072	Public roads.
16242·117	Total Area of Hobkirk Parish, in the County of Roxburgh.

INDEX TO PLACES,

IN THE

PARISH OF HOBKIRK.

IN THE

COUNTY OF ROXBURGH.

Name of place.	No. of Sheet. 6 inch scale.	No. of Sheet. 25·344 in. scale.	Descriptive Remarks.
Abbotside Moor.	XXXIII.	2	
Bedrule Bridge.	XX.	5	
Blaw-Wearie.	,,	15	A cottage.
Billerwell.	XXVI.	3	A farmsteading.
Bonchester Bridge.	,,	11	
Bonchester.	,,	11	A farmsteading.
Bonchester Bank.	,,	11	
Bonchester Hill.	,,	11	
Braidhaugh.	,,	15	A farmsteading.
Blacklee Cottage.	,,	15	
Bankend Plantation.	XXXIII.	2	
Berryfell Hill.	,,	5	
Brown Rig.	,,	5	
Black Dick.	,,	6	An old thorn tree.
Black Rig.	XXXIX.	2	
Castle Knowe.	XXVI.	3	
Church (Parish).	,,	15	
Crowntail Plantation.	,,	15	
Crow Plantation.	,,	15	
Crown Plantation.	,,	15	
Cleuch-head.	,,	15	A farmsteading.
Corbyhall.	XXXIII.	5	Ruins of a farmsteading.
Catrail.	XXXIX.	1	An ancient wall.
Dovehaugh.	XX.	15	A small village.
Dykeheads.	XXXIII.	6	A cottage, &c.
Easter Fodderlee.	XXVI.	4	A farmsteading.
Easter Fodderlee Cottages.	,,	8	
Fodderlee.	,,	3	A dwelling house.
Free Church.	,,	15	
Folly Plantation.	XXXIII.	1	
Forkings.	,,	3	Cottages.
Floors Plantation.	,,	6	
Fisher's Moss.	,,	13	
Fanna Rig.	,,	14	
Fanna Hill.	XXXIX.	5	
Gilbo Wood.	XXVI.	3	

Name of Place.	No. of Sheet. 6 inch scale.	No. of Sheet. 25·344 in. scale.	Descriptive Remarks.
Gatehousecot.	XXVI.	7	A farmsteading.
Greenrivers.	,,	10	A farmsteading.
Gatehouse.	,,	15	A dwelling house.
Heron Wood.	XX.	15	
Hallrule.	XXVI.	7	A farmsteading.
Hallrule Mill.	,,	7	A corn mill & farmsteading.
Hallrule Mill Bridge.	,,	7	
Hawthornside Height.	,,	10	
Heathfield.	,,	10	A dwelling house.
Hawthornside Hill.	,,	10	
Hawthornside.	,,	10	A farmsteading.
Highend.	,,	14	A farmsteading.
Hobkirk.	,,	15	Three cottages, parish ch., & school.
Hartshaughmill.	,,	15	A farmsteading.
Howahill.	XXXIII.	2	A farmsteading.
Harwood Lodge.	,,	2	A cottage.
Hillshaugh.	,,	2	A cottage.
Harwoodmill.	,,	3	A farmsteading.
Hare Hill.	XXXII.	8	
Harwood.	XXXIII.	6	A dwelling house or shooting lodge.
Harwood Moss.	,,	13	
Hemlaw Plantation.	,,	10	
Hemlaw Knowes.	,,	10	
Hawklawtongues.	,,	14	A shepherd's cottage.
Hawklaw Bog.	,,	14	
Hawklaw Plantation.	,,	14	
Jenny Dice's Kirn.	,,	6	A pool.
Kirknowe.	XXVI.	15	A farmsteading.
Kiln Knowe.	,,	15	
Langraw.	,,	15	A farmsteading.
Langhaugh Wells.	XXXIII.	3	A small farmsteading.
Little Hare Hill.	XXXII.	8	
Lurgiescleuch.	XXXIII.	5	A shepherd's cothouse.
Lurgies Rig.	,,	9	
Longburnshiels.	XXXII.	16	A farmsteading.
Linn Knowe.	XXXIX.	1	
Laidlehope Head.	,,	5	
Meadsgrove Plantation.	XX.	15	
Maypole Plantation.	,,	15	
Midburn.	XXVI.	14	A small farmsteading.
Manse.	,,	15	
Nursery Cottage.	,,	15	
Outer Knowe Head.	XXXIX.	1	A hill feature.

Name of Place.	No. of Sheet. 6 inch scale.	No. of Sheet. 25·344 in. scale.	Descriptive Remarks.
Pleaknowe.	XXXII.	12	A cottage.
Pike Fell.	XXXIII.	9	
Redsmuir Plantation.	,,	2	
Ringlees Knowe.	,,	5	
Roberts Linn Bridge.	XXXIX.	1	
Swanshiel.	XXVI.	14	A row of cottages.
Stonedge.	XXXIII.	1	A farmsteading.
Stonedge Hill.	,,	5	
Sim's Knowe.	,,	6	
Shepherds Cross.	,,	9	
Town-o'-rule.	XXVI.	7	A farmsteading.
Tythehouse.	XXXIII.	2	A farmsteading.
Templehall.	,,	6	A shepherd's cot-house.
Templehall Hill.	,,	6	
Wells.	XX.	15	A mansion house.
West Lees.	XXVI.	3	A farm house.
West Fodderlee.	,,	7	A farmsteading.
Weensmoor.	,,	10	A farmsteading.
Weens.	,,	11	A mansion house.
Well Plantation.	,,	15	
Wauchope.	XXXIII.	2	A mansion house.
Wilson's Shoulder.	XXXII.	12	A hill feature.
Wauchope Common.	XXXIII.	10	A shepherd's cot-house.
Wauchope Rig.	,,	10	
Wigg Plantation.	,,	10	
Wigg Knowe.	,,	14	

AGENTS FOR THE SALE

OF THE

ORDNANCE PLANS.

ENGLAND.

London	Mr. J. Arrowsmith, 10, Soho Square, W. Messrs. Letts, Son, & Co., 8, Royal Exchange, E.C. Messrs. Longman & Co., Paternoster Row, E.C. Mr. E. Stanford, 6, Charing Cross, S.W. Messrs. Vacher & Son, 29, Parliament Street, S.W. Messrs. Webster & Co., 60, Piccadilly, W. Messrs. G. Philip & Son, 32, Fleet Street, E.C.; & L'pool. Mr. J. Wyld, Charing Cross. Dr. J. J. Whitty, C.E., 35, Parliament Street, S.W.
Appleby	Mr. J. Whitehead.
Alnwick	Mr. M. Smith.
Bath	Messrs. Sims & Son.
Birmingham	Messrs. Napper & Wright.
Beverley	Mr. John Kemp.
Bolton	Mr. H. Bradbury.
Bristol	Mr. John Lavars.
Bishop Auckland	Mr. M. Braithwaite.
Barnard Castle	Messrs. J. & R. W. Atkinson.
Cleveland, Yorkshire	Mr. George Dixon.
Cardiff	Mr. Hugh Bird.
Carlisle	Messrs. Thurnam & Sons.
Coventry	Mr. Edward Wright.
Chelmsford	Mr. Thomas B. Arthy.
Darlington	Mr. H. Penney.
Durham	Mr. George Andrews.
Fareham	Mr. George Sutton.
Gloucester	Messrs. G. J. Wait & Co.
Great Ayton, nr. Stokesley, Yorkshire	Mr. G. Dixon.
Hartlepool	Messrs. Pearson & Co.
Huddersfield	Mr. A. L. Peaee.
Hull	Mr. J. W. Leng.
Kirkby Lonsdale	Mr. R. Morphet.
Kendal	Mr. T. Atkinson.
Keswick	Mr. James Mayo.
Liverpool	Messrs. G. Philip & Son. Messrs. Webb & Hunt. Mr. J. R. Isaae.
Leeds	Mr. J. Smith.
Longton	Mr. F. S. Wright.
Longport, Staff.	Mr. Evans.
Malton	Mr. H. Smithson.
Manchester	Mr. G. Simms. Mr. W. T. Hansbrow, 59, King Street.
North Shields	Messrs. Phillipson & Hare.
Norwich	Mr. H. Pigg.

Newcastle.....	Mr. R. Turner.
Nottingham	Mr. R. Sutton.
Oldham	Mr. John Hirst.
Oxford	Messrs. Spiers & Son.
Penrith.....	Mr. B. T. Sweeten.
Portsmouth	Mr. W. H. Charpentier.
Plymouth	Mr. J. Land.
Preston.....	Mr. R. Veevers.
Reading.....	Mr. G. Lovejoy.
Rochdale	Mr. E. Wrigley.
Richmond, Yorkshire	Mr. J. Bell.
Ripon.....	Messrs. Johnston & Co.
Scarborough....	Mr. S. W. Theakstone.
Settle	Mr. J. Wildman.
Sheffield.....	Mr. H. Pawson.
Swansea.....	Mr. E. Pearce.
Stockton-on-Tees	Messrs. Jennett & Co.
Southampton ..	Mr. W. Sharland.
Sunderland	Mr. H. J. Dixon.
Thirsk	Mr. W. Bransby.
Ulverston.....	Mr. Soulby.
Wakefield	Messrs. Hieks & Allen.
Wigan	Mr. S. G. Bucknall.
Whitehaven....	Messrs. Callender & Dixon.
Windermere....	Mr. J. Garnett.
York	Mr. J. Glaisby.

SCOTLAND.

Edinburgh.....	Messrs. Johnston, 4, St. Andrew Square. Messrs. Black, North Bridge. Mr. T. C. Jack, Princes Street.
Ayr	Mr. John Dick.
Aberdeen	Messrs. Keith & Gibb.
Airdrie, Lanarksh	Mr. Thomas Forsyth.
Annan.....	Mr. William Cuthbertson.
Bathgate	Mr. J. Johnston.
Cupar.....	Mr. S. Robinson.
Dumfries	Mr. Sinclair.
Dunfermline ..	Messrs. Miller & Son.
Dunse.....	Mr. George Johnston.
Dundee	Mr. C. D. Chalmers.
Glasgow.....	Messrs. J. Smith & Son. Messrs. J. Lumsden & Son.
Haddington	Mr. J. Millen.
Hawick	Mr. William Syme.
Jedburgh	Messrs. A. & W. Easton.
Kirkcaldy.....	Mr. J. J. Wilson.
Kirkcudbright..	Mr. J. Nicholson.
Kelso	Mr. J. H. Rutherford.
Linlithgow	Mr. A. Waldie.
Newton Stewart	Miss A. Watson.
Moffat	Mr. William Muir.
Peebles.....	Mr. R. Stirling.
Paisley	Mr. William McIntyre.
Selkirk	Mr. G. Lewis.
Stirling.....	Mr. Robert S. Shearer.

AGENTS FOR THE SALE

OF THE

ORDNANCE PLANS.

IRELAND.

Dublin	Messrs. Hodges & Smith, Grafton Street. Messrs. Brassington & Gale, 6, Bachelor's Walk. Dr. J. J. Whitty, C.E.; and at London. Messrs. Thom & Son, 87 & 88, Abbey Street.
Armagh	Mr. John McWatters.
Athlone	Mr. James Martin.
Belfast	Mr. James Magill.
Cork	Mr. Francis Guy.
Carlow	Mr. Thomas Edwards.
Cavan	Mr. John Fegan.
Clonmell	Mr. James O'Neill.
Drogheda	Mr. Michael Daly.
Enniskillen	Mr. William Trimble.
Galway	Mr. Thomas Croker.
Kilkenny	Mr. William Nicholson.
Londonderry ..	Mr. Hempton.
Mallow	Mr. Joseph Johns.
Mullingar	Mr. Sampson Wallis.
Newry	Mr. Robert Greer.
Omagh	Mr. John Nelis.
Waterford	Mr. Thomas S. Harvey.
Wexford	Mr. F. S. Davis.

PARISH OF HOLM,

IN THE

COUNTY OF ORKNEY AND SHETLAND—(ORKNEY).

Price One Shilling and Sixpence.

ORDNANCE SURVEY OF SCOTLAND

PARISH OF HOLM

ORKNEY & SHETLAND

(Orkney)

INDEX TO THE SHEETS

	CVIII.12.	

EXPLANATORY REMARKS.

The Scale of the Parish Plans is the 1-2500th of the actual length on the ground, and is equal to 25·344 inches to a mile, or 3·157 chains to an inch, which is very approximately equal to one square inch to one acre, the square of 1·0018 inch being equal to one acre.

The length of each sheet is 1½ miles, and the breadth 1 mile, the area of each sheet is therefore 960 acres.

Each enclosure has a reference number to the area which is given in this Book; in the case of towns and large villages encircled by a red band, one number and area only are given for the portion within the red band, unless they are contained in more than one parish, in which case a number is given for the portion included in each parish.

The Braces [⌐] on the plans are to indicate that the spaces so braced are included under the same reference number.

The Altitudes in feet above the Mean Level of the Sea are written thus —*31·4*.

The Scale of the County Plans is 6 inches to a mile, and each sheet contains 16 sheets of the Parish Plans. There is therefore a double reference number to each sheet of the Parish Plans, as VI. 9., the first number referring to the County Plans, the second number to the Parish Plans.

The dimensions of the sheets on the Six-inch scale being four miles by six miles the area is twenty-four square miles, equal to 15,360 acres.

The following are the characters employed on the Ordnance Plans on the Scales of 1–2500, and 6 inches to a mile :—

County Names	C	Hundreds or Wards	H
Parishes, Ancient or Mother	P	Civil Parishes or Townships	T
Extra Parochial	E	Division of Townships	T

Municipal Wards ..... W

Antiquities ..... ROMAN / Druidical or Saxon / Norman or Subsequent

The descriptions of the boundaries are shown by the following initials :—

Centre of Stream	*C.S.*	Centre of Fence	*C.F.*
Centre of Road	*C.R.*	Top of Cop	*T.C.*
Side of Stream or Drain	*S.S.* or *S.D.*	Centre of Wall	*C.W.*
Root of Hedge	*R.H.*	Defaced	*Def.*
Face of Wall	*F.W.*	Track of Stream	*T.S.*

Undefined ..... *Und.*

Where a change occurs in the boundaries, the symbol [o—o] is used to show the part at which the change takes place.

N.B.—The areas are computed to the centre of fence, or other boundary of enclosure, except in the following cases :—

(1.) When the fence or other boundary is also the boundary of a Parish or other Civil Division, which does not follow the centre of the fence, the area is calculated to the Parish or other boundary, and not to the centre.

(2.) The fences, &c., bounding either side of a railway are included wholly within its area.

N.B.—To convert Decimal Fractions of an Acre into Roods and Perches, multiply the decimal first by 4 and then by 40, preserving the same number of decimals in the product.

Examples—

			Acres.				Acres.
			633·357				527·013
			4				4
			1·428				·052
			40				40
A.	R.	P.	17·120	A.	R.	P.	2·080
633	1	17		527	0	2	

TABLE

FOR CONVERTING DECIMAL PARTS OF AN ACRE INTO ROODS AND PERCHES.

Perch.	0 Rood.	1 Rood.	2 Roods.	3 Roods.	Perch.	0Rood.	1 Rood.	2 Roods.	3 Roods.
0	·000	·250	·500	·750	21	·131	·381	·631	·881
1	·006	·256	·506	·756	22	·137	·387	·637	·887
2	·012	·262	·512	·762	23	.144	·394	·644	·894
3	·019	·269	·519	·769	24	·150	·400	·650	·900
4	·025	·275	·525	·775	25	·156	·406	·656	·906
5	·031	·281	·531	·781	26	·162	·412	·662	·912
6	·037	·287	·537	·787	27	·169	·419	·669	·919
7	·044	·294	·544	·794	28	·175	·425	·675	·925
8	·050	·300	·550	·800	29	·181	·431	·681	·931
9	·056	·306	·556	·806	30	·187	·437	·687	·937
10	·062	·312	·562	·812	31	·194	·444	·694	·944
11	·069	·319	·569	·819	32	·200	·450	·700	·950
12	·075	·325	·575	·825	33	·206	·456	·706	·956
13	·081	·331	·581	.831	34	·212	·462	·712	·962
14	·087	·337	·587	·837	35	·219	·469	·719	·969
15	·094	·344	·594	·844	36	·225	·475	·725	·975
16	·100	·350	·600	·850	37	·231	·481	·731	·981
17	·106	·356	·606	·856	38	·237	·487	·737	·987
18	.112	·362	·612	·862	39	·244	·494	·744	·994
19	·119	·369	·619	·869	40	·250	·500	·750	1·000
20	·125	·375	·625	·875					

PARISH OF HOLM,

IN THE

COUNTY OF ORKNEY AND SHETLAND—(ORKNEY).

No. of Sheet and Plan and No. on Plan.	Area in Acres.	No. of Sheet and Plan and No. on Plan.	Area in Acres.	No. of Sheet and Plan and No. on Plan.	Area in Acres.
Sheet CVIII. 15:—		Sheet CXIV. 3:—		Sheet CXIV. 4:—	
1	·377	(*cont*[d].) 39	1·738	80	·851
2	4·430	40	5·569	81	13·300
3	5·103	41	4·448	82	7·957
4	1·854	42	1·435	83	2·899
5	28·925	43	·206	84	6·068
6	·204	44	10·906	85	6·256
7	3·030	45	7·828	86	5·458
8	6·151	46	6·934	87	5·250
9	10·073	47	9·364	88	1·282
10	·276	48	1·103	89	2·016
11	2·071	49	6·358	90	4·211
12	1·760	50	·676	91	·179
13	1·580	51	20·947	92	5·670
14	14·546	52	10·997	93	15·157
Sheet CVIII. 16:—		53	2·713	94	7·995
15	1·034	54	·624	95	6·450
16	1·090	55	6·036	96	13·251
17	·216	56	·686	97	7·356
18	·100	57	·781	98	·731
19	2·123	58	2·410	99	17·513
20	·748	59	27·313	100	·711
21	1·336	60	7·828	101	6·183
22	·760	61	2·253	102	11·760
23	·484	62	84·985	103	1·261
24	·173	63	1·974	104	18·017
25	8·536	64	14·943	105	·469
26	2·637	65	2·213	106	5·085
27	·440	66	11·788	107	10·564
Sheet CXIV. 3:—		67	13·730	108	2·624
28	31·072	68	5·958	109	25·428
29	141·217	69	4·509	110	·386
30	59·422	70	7·045	111	14·569
31	6·285	71	7·582	112	1·197
32	10·659	72	1·397	113	11·419
33	6·691	73	8·851	114	5·572
34	3·275	74	3·760	115	18·436
35	3·702	75	4·689	116	25·726
36	8·514	76	4·564	117	1·375
37	1·558	77	4·731	118	1·776
38	7·185	78	1·595	119	8·470
		79	·959	120	·829

No. of Sheet and Plan and No. on Plan.	Area in Acres.
Sheet CXIV. 4:—	
(*cont*^{d}.) 121	·215
122	·517
123	4·770
124	·221
125	5·532
126	·156
127	1·134
128	2·624
129	·996
130	6·614
131	2·366
132	4·551
133	1·674
134	·704
135	7·455
136	5·438
137	1·362
138	2·115
139	5·742
140	4·319
141	15·024
142	·575
143	1·235
144	5·747
145	·833
146	11·613
147	·705
148	2·380
149	1·805
150	20·881
151	7·201
152	1·096
153	·373
154	3·124
155	1·950
156	5·101
157	2·166
158	3·661
159	2·753
160	4·757
161	·854
162	3·394
163	20·212
164	·387
165	11·036
166	·732
167	8·878
168	22·828
169	·855
170	10·481
171	24·167

No. of Sheet and Plan and No. on Plan.	Area in Acres.
Sheet CXIV. 4:—	
(*cont*^{d}.) 172	14·930
173	9·231
174	10·141
175	2·785
176	·492
177	·843
178	12·609
179	18·480
180	27·295
Sheet CXV. 1:—	
181	2125·571
182	18·709
183	18·679
184	2·225
185	20·046
186	18·080
187	2·211
188	·724
189	1·716
190	·142
191	·546
192	·151
193	·161
194	·938
195	6·550
196	·602
197	·597
198	2·243
199	1·789
200	·806
201	3·504
202	·330
203	1·028
204	1·466
205	·949
Sheet CXIV. 7:—	
206	9·605
207	3·055
208	3·157
209	3·726
210	3·429
211	·418
212	8·388
213	4·503
214	3·561
215	·539
216	2·077
217	1·389
218	3·823

No. of Sheet and Plan and No. on Plan.	Area in Acres.
Sheet CXIV. 7:—	
(*cont*^{d}.) 219	1·125
220	4·185
221	1·137
222	3·486
223	8·121
224	·745
225	12·267
226	10·988
227	18·386
228	·476
229	·834
230	·246
231	5·311
232	·674
233	2·142
234	1·892
235	·435
236	7·777
237	3·800
238	6·625
239	4·816
240	5·520
241	14·943
242	4·243
243	4·663
Sheet CXIV. 8:—	
244	·435
245	18·285
246	1·047
247	27·900
248	23·379
249	1·567
250	15·290
251	1·923
252	1·427
253	5·415
254	2·241
255	10·883
256	·591
257	·239
258	12·412
259	17·159
260	3·807
261	10·138
262	·670
263	35·270
264	·426
265	6·645
266	6·500
267	18·443

No. of Sheet and Plan and No. on Plan.	Area in Acres.	No. of Sheet and Plan and No. on Plan.	Area in Acres.	No. of Sheet and Plan and No. on Plan.	Area in Acres.
Sheet CXIV. 8:—		Sheet CXIV. 8:—		Sheet CXIV. 8:—	
(*contd.*) 268	2·853	(*contd.*) 319	·937	(*contd.*) 369	14·831
269	3·219	320	·412	370	2·613
270	·259	321	3·408	371	5·317
271	5·726	322	9·118	372	·850
272	·818	323	1·636	373	·982
273	13·553	324	1·528	374	·591
274	3·234	325	2·736	375	5·813
275	1·124	326	·326	376	11·358
276	·375	327	3·428	377	1·484
277	4·986	328	3·728	378	5·853
278	2·162	329	11·136	379	2·803
279	3·584	330	7·644	380	1·460
280	3·364	331	2·053	381	3·534
281	4·465	332	1·654	382	·628
282	·435	333	14·495	383	11·162
283	3·680	334	7·798	384	1·140
284	·715	335	·773	385	3·051
285	2·206	336	·289	386	3·571
286	·363	337	7·959	387	·776
287	13·162	338	6·990	388	9·164
288	4·600	339	·172	389	2·698
289	14·163	340	5·300	390	8·948
290	6·069	340a	·446	391	·195
291	3·280	341	6·635	392	11·973
292	1·140	342	1·651	393	2·985
293	3·626	343	3·138	394	1·587
294	17·827	344	·685	395	1·003
295	6·354	345	1·727	396	1·282
296	·893	346	·528	397	·991
297	11·346	347	7·556	398	1·454
298	2·935	348	2·502	399	4·501
299	·431	349	7·006	400	12·134
300	1·362	350	15·657	401	·639
301	·264	351	·964	402	17·492
302	3·597	352	3·281	403	1·159
303	·523	353	1·098	404	·676
304	3·996	354	·380	405	14·823
305	3·524	355	1·585	406	10·063
306	16·383	356	·647	407	3·338
307	1·046	357	3·336	408	2·027
308	2·277	358	·582	409	3·976
309	4·933	359	·347	410	·862
310	5·114	360	2·947	411	4·017
311	3·456	361	·519	412	3·266
312	9·931	362	1·457	413	2·438
313	2·715	363	1·628	414	7·368
314	2·025	364	12·818	415	3·669
315	12·083	365	1·141	416	2·814
316	12·860	366	·694	417	·921
317	10·088	367	1·116	418	·486
318	4·755	368	3·199	419	2·730

No. of Sheet and Plan and No. on Plan.	Area in Acres.
Sheet CXIV. 8 :—	
(*contd.*) 420	2·679
421	4·306
422	1·471
423	·475
424	11·030
425	4·063
426	3·506
427	·969
428	4·481
429	4·673
430	·629
431	1·424
432	16·379
433	24·985
434	17·443
435	6·185
435a	·964
436	2·115
Sheet CXV. 5 :—	
437	20·160
438	1·858
439	·936
440	15·585
441	·352
442	39·750
443	19·801
444	1·505
445	20·251
446	20·391
447	·907
448	·141
449	17·491
450	19·642
451	19·824
452	1·011
453	28·461
454	1·702
455	5·444
456	21·800
457	37·084
458	7·086
459	2·169
460	9·322
461	·238
462	1·445
463	7·990
464	·343
465	·714
466	2·175
467	3·047

No. of Sheet and Plan and No. on Plan.	Area in Acres.
Sheet CXV. 5 :—	
(*contd.*) 468	·625
469	3·220
469a	1·990
470	·911
471	6·640
472	20·017
473	2·324
474	4·272
475	9·313
476	·184
477	73·455
478	6·666
479	3·942
480	22·112
481	8·233
482	7·963
483	2·542
484	·399
485	·212
486	11·668
487	·475
488	1·334
489	3·020
490	1·297
491	5·856
492	·480
493	13·622
494	·786
495	6·469
496	·304
497	·877
498	2·028
499	1·237
500	8·315
501	7·385
502	11·994
503	·657
504	7·579
505	7·612
506	38·229
507	·552
508	1·261
509	·947
510	3·823
511	6·585
512	1·860
513	3·997
514	·925
515	·536
516	2·570
517	1·102

No. of Sheet and Plan and No. on Plan.	Area in Acres.
Sheet CXV. 5 :—	
(*contd.*) 518	1·370
519	12·865
520	1·082
521	2·377
522	22·957
523	·802
524	·490
525	2·782
526	1·759
527	·973
528	19·817
529	9·959
530	·272
531	·682
532	4·725
Sheet CXV. 6 :—	
533	15·115
534	12·681
535	6·095
536	3·234
537	2·549
538	2·566
539	1·118
540	2·597
541	·884
542	18·182
543	3·582
544	2·118
545	·517
546	·360
547	9·098
548	4·179
549	1·291
550	9·745
551	·231
552	·971
553	6·835
554	1·610
555	4·349
556	1·579
557	5·334
558	58·032
559	3·146
560	10·891
561	5·084
562	4·489
563	1·877
564	·657
565	·821
566	1·563

No. of Sheet and Plan and No. on Plan.	Area in Acres.
Sheet CXV. 6 :—	
(*contd.*) 567	·994
568	3·732
569	1·242
570	·413
571	1·211
572	4·821
573	8·416
574	50·581
575	1·257
576	·788
577	3·829
578	1·096
579	3·496
580	·935
581	9·986
582	1·159
583	1·538
584	7·673
584a	1·101
585	3·080
586	2·151
587	·590
588	·325
589	1·162
Sheet CXIV. 11 :—	
590	2·244
Sheet CXIV. 12 :—	
591	5·158
592	14·564
593	1·164
594	13·466
595	3·356
596	4·369
597	·783
598	2·713
599	1·967
600	3·568
601	5·017
602	1·986
603	·938
604	4·792
605	21·297
606	·615
607	15·690
608	6·120
609	5·459
610	1·846
611	·084
612	7·928
613	14·269
Sheet CXIV. 12 :—	
(*contd.*) 614	15·049
615	15·100
616	29·303
617	17·913
618	·615
619	·662
620	14·179
621	2·147
622	1·279
623	1·694
624	·643
625	7·148
626	1·509
627	·910
628	·959
629	·648
630	3·627
631	3·741
632	13·683
633	14·582
634	4·459
635	2·708
636	38·852
637	·845
638	·498
639	4·831
640	6·993
641	·736
642	·419
643	·387
644	12·741
645	5·505
646	15·477
647	·669
648	2·960
649	·948
650	6·063
651	5·345
652	6·024
653	8·503
654	2·550
655	1·554
656	2·285
657	·236
658	·677
659	2·874
660	·355
661	·474
662	2·329
663	·216
664	·642
Sheet CXIV. 12 :—	
(*contd.*) 665	·196
666	1·394
667	1·812
668	1·158
669	·865
670	2·516
671	·594
672	6·479
673	6·278
674	·590
675	7·754
676	9·960
677	2·496
678	·225
679	5·709
680	16·905
681	1·751
682	·572
683	·830
684	27·489
685	·985
686	·300
687	10·749
688	7·315
689	1·139
690	1·454
691	1·429
692	19·343
Sheet CXV. 9 :—	
693	15·187
694	·955
695	1·096
696	·596
697	2·586
698	1·933
699	3·470
700	·476
701	4·006
702	6·613
703	·249
704	·152
704a	·040
705	29·815
706	·544
707	3·700
708	1·849
709	3·351
710	9·828
711	1·638
712	4·492

No. of Sheet and Plan and No. on Plan.	Area in Acres.
Sheet CXV. 9:—	
(*cont*d.) 713	1·439
714	6·332
715	9·623
716	8·336
717	1·146
718	2·430
719	4·675
720	·426
721	5·413
722	4·230
723	·230
724	·445
725	·336
726	·182
727	4·124
728	·242
729	1·015
730	1·358
731	11·419
732	·358
733	1·183
734	20·656
735	3·481
736	1·122
737	·853
738	·532
739	5·259
740	4·096
741	1·356
742	1·690
743	6·260
744	·364
745	·989
746	4·642
747	12·026
748	·484
749	23·333
750	·667
751	6·128
752	9·578
753	5·956
754	·886
755	·450
756	1·706
757	·149
758	·754
759	·255
760	5·974
761	8·242
762	·841
763	5·257

No. of Sheet and Plan and No. on Plan.	Area in Acres.
Sheet CXV. 9:—	
(*cont*d.) 764	2·098
765	8·732
766	5·967
767	7·899
768	·291
769	10·486
770	1·532
771	4·515
772	1·404
773	19·104
774	14·535
775	18·039
776	3·536
777	3·780
778	·963
779	39·462
780	·456
781	9·939
782	4·947
783	15·744
784	·366
785	·295
786	·379
787	8·954
Sheet CXV. 10:—	
788	12·502
789	13·608
790	8·523
791	·413
792	3·756
793	9·517
794	3·585
795	·194
796	7·538
796a	·271
797	4·696
798	·685
799	6·004
800	2·547
801	2·969
802	30·128
803	1·394
804	13·770
805	·579
806	3·143
807	12·576
808	2·600
809	·719
810	1·048
811	3·428

No. of Sheet and Plan and No. on Plan.	Area in Acres.
Sheet CXV. 10:—	
(*cont*d.) 812	·278
813	4·569
814	13·396
815	3·368
816	5·348
817	4·361
818	10·346
819	7·114
820	7·788
821	5·239
822	8·781
823	3·479
824	4·439
825	·709
826	·499
827	13·684
828	18·295
829	3·928
830	1·664
831	5·828
832	4·162
833	·595
834	·454
835	·809
836	1·189
837	1.415
838	·661
839	1·287
840	15·987
841	1·352
842	3·721
843	1·065
844	·748
845	1·305
846	6·507
847	6·257
848	·498
849	·965
850	·402
851	4·442
852	3·019
853	1·967
854	·117
855	·267
856	·700
857	16·645
858	741·003
859	2·776
860	·262
861	1·458
862	·928

No. of Sheet and Plan and No. on Plan.	Area in Acres.	No. of Sheet and Plan and No. on Plan.	Area in Acres.	No. of Sheet and Plan and No. on Plan.	Area in Acres.
Sheet CXV. 10:—		Sheet CXV. 10:—		Sheet CXV. 14:—	
(*cont*[d].) 863	5·947	(*cont*[d].) 898	·644	(*cont*[d].) 929a	·378
864	2·459	899	3·316	930	1·345
865	1·275			931	20·210
866	1·264	Sheet CXV. 14:—		932	1·834
867	37·352	900	5·896	933	6·051
868	8·523	901	17·336	934	1·181
869	1·069	902	2·952	935	·168
870	42·448	903	5·268	936	10·962
871	7·116	904	·197	937	1·822
872	·984	905	3·916	938	·369
873	7·317	906	·118	939	2·361
874	8·963	907	5·511	940	·210
875	5·159	908	7·283	941	·176
876	4·598	909	8·167	942	4·692
877	1·022	910	10·684	943	1·101
878	3·857	910a	·976	944	5·366
879	4·557	911	11·721	945	1·155
880	5·712	912	·798	946	·906
881	6·144	913	1·504	947	·252
882	8·945	913a	·271	948	·115
883	·679	914	·607	949	7·189
884	4·959	915	·354	950	1·166
885	10·177	916	4·034	951	2·344
886	7·109	917	3·973	952	·566
887	18·095	918	·863	953	1·113
888	1·782	919	37·666	954	1·210
889	8·510	920	8·314	955	1·269
890	·724	921	2·014	956	·187
891	1·099	922	3·971	957	·504
891a	·172	923	3·053		
892	1·374	924	9·098	Area numbered	8396·895
893	2·310	925	·406	Foreshore -	281·035
894	8·627	926	·342		
895	·390	927	2·908	Area on the mainland -	8677·930
896	2·057	928	2·409		
897	1·744	929	1·068		

LAMB HOLM.

Sheet CXIV. 12:—		Sheet CXV. 9:—		Sheet CXIV. 16:—	
958	·446	960	46·801	961	21·181
959	10·591			962	25·187
				Area numbered	104·206
				Foreshore -	25·741
				Area of Lamb Holm - -	129·947

RECAPITULATION FOR THE PARISH.

Area in Acres.	
8387·540	Land.
64·000	Roads.
49·195	Water.
·366	Saltings.
306·776	Foreshore.
8807·877	Total area of the Parish of Holm, in the County of Orkney and Shetland (Orkney).

INDEX TO PLACES

IN THE

PARISH OF HOLM.

COUNTY OF ORKNEY AND SHETLAND (ORKNEY).

Name of Place.	No. of Sheet. 6-inch scale.	No. of Sheet. 25·344 in. scale.
Annfield	CXIV.	8
Ayre	"	12
Backakelday	"	7
Banks	CXV.	14
Benshall	"	"
Berrydale	"	10
Biggings	CXIV.	8
Blomuir	"	"
Braehead	CXV.	10
Checkhole	"	"
Clett	CXIV.	12
Cockmurra	"	4
Coldcellar	"	8
Cornquoy	CXV.	14
Craebreck	CXIV.	8
Crearhow	CXV.	5
Crook	"	10
Cudbreck	CXIV.	8
Dagmar	CXV.	10
Dawn	CXIV.	8
Deepdale	"	3
Donnersbrae	"	4
Drury	CXV.	10
Duckrow	"	14
Easter Bister	CXIV.	12
East Breckan	CXV.	9
Easter Park	"	"
Eastgate	CXIV.	8
East Graves	"	"
Fea	CXV.	5
Ferryhouse	CXIV.	12
Flaws	CXV.	10
Golston	CXIV.	8
Greenwall	CXV,	10
Græmeshall	CXIV. CXV.	12 9
Gutterpool	CXIV.	8
Hall of Gorn	"	"
Hardbreck	"	"
Hastwall	"	"
Hestakelda	CXV.	9
Highfield	"	10
Hillhead	"	1
Hilltoft	"	"
Hilltoft	CXIV.	4
Howa	"	7
Howquoy	"	12
Hunclett	CVIII.	16
Hurtiso	CXV.	9
Ireland	CXIV.	8
Kirkbreck	"	
Lairdshill	"	
Lamb Holm	CXIV. CXV.	1[illegible] 9, [illegible]
Little Buss	CXIV.	8
Little Dawn	"	"
Littlehouse	CXV.	5
Little Hunclett	CXIV.	4
Little Millhouse	CXV.	5
Little Storehouse	CXIV.	12
Lochside Cottage	"	"
Lower Breckquoy	CXV.	10
Lyking	"	5
Lynnfield	CXIV.	4

Name of Place.	No. of Sheet. 6-inch scale.	No. of Sheet. 25·344 in. scale.
Middleton - -	CXV.	9
Mid House - -	CXIV.	3, 7
Millfield - -	"	8
Millhouse - -	CXV.	5
Mooness - -	CXIV.	8
Moss - - -	"	"
Mossbanks - -	"	"
Mosshouse - -	"	"
Muckle Ocklester -	CXV.	6
Muirfield - -	"	5
Muttonhall - -	"	9
ether Bow - -	"	10
..ether Button -	CXIV.	3
Netherton - -	CXV.	5
Newbiggings -	"	1
Newbiggings -	"	14
''w Crook - -	"	10
ewgreen - -	"	9
w Holland -	"	5
ewhouse - -	"	6
ewark - -	"	9
.orth Dawn - -	CXIV.	8
Northfield - -	"	4
'orth House -	CXV.	9
klester - -	"	6
ioys - - -	"	9
ioylet - -	CXIV.	12
ioylobs - -	"	4
sheyburn - -	"	3
idside - -	"	"
dside Cottage -	"	8

Name of Place.	No. of Sheet. 6-inch scale.	No. of Sheet. 25·344 in. scale.
Roma - - -	CXIV.	8
Rowland - -	"	12
Roy - - -	CXV.	14
Scomer - - -	CXIV.	4
Skaill - - -	"	8
Skaills - -	CXV.	9
Spurr - - -	"	14
Stangabreck - -	CXIV.	8
Stonygrind - -	CXV.	6
Stratheast - -	CXIV.	4
St. Mary's - -	"	12
Thistlequoy - -	CXV.	6
Towerhill - -	"	9
Upper Breckquoy -	"	10
Upper Bow - -	"	"
Upper Hurtiso -	"	9
Valdigar - -	CXIV.	7
Vigga - - -	CXV.	9
Warthill - -	"	10
Wasmire - -	"	6
Westbanks - -	CXIV.	12
West Bow - -	"	7
West Breckan -	"	12
Wester Bister -	"	7, 8
West Graves - -	"	12
West Moss - -	"	7
Wilderness - -	"	4
Withaquoy - -	"	8
Woodstock - -	CXV.	5

LONDON:
Printed by George E. Eyre and William Spottiswoode,
Printers to the Queen's most Excellent Majesty.
For Her Majesty's Stationery Office.
[.—50.—3/82.]

ORDNANCE SURVEY OF SCOTLAND.

BOOK OF REFERENCE TO THE PLAN

OF THE

PARISH OF HOWNAM,

IN THE

COUNTY OF ROXBURGH,

CONTAINING 15107·271 ACRES.

COLONEL SIR HENRY JAMES, R.E., F.R.S., F.G.S., &c.

SUPERINTENDENT OF THE ORDNANCE SURVEY.

PRINTED AT THE ORDNANCE SURVEY OFFICE, SOUTHAMPTON.

1861.

Price One Shilling.

the part at which the change takes place.

EXPLANATORY REMARKS.

The Scale of the Parish Plans is the 1-2500th of the actual length on the ground, and is equal to 25·344 inches to a mile, which is very approximately equal to one square inch to one acre, the square of 1·0018 inch being equal to one acre.

The length of each sheet is 1½ miles, and the width 1 mile, the area of each sheet is therefore 960 acres.

Each enclosure has a reference number to the area which is given in this Book.

The Braces (*f*) on the plans are to indicate that the spaces so braced are included under the same reference number.

The Altitudes in feet above the Mean Level of the Sea are written thus—31·4.

The Scale of the Plans of the County is 6 inches to a mile, and each sheet contains the same area as 16 sheets of the Parish Plans. There is therefore a double reference number to each sheet, as VI. 9., the Roman Numerals referring to the County Plans, the Arabic Figures to the Parish Plans.

The following are the characters employed on the Ordnance Plans on the Scales of 1-2500, and 6 inches to a mile:—

County Names	C	Hundreds or Wards	W
Parishes	P	Townships	*T*
Extra Parochial	E	Division of Townships	*T*

Antiquities ..... ROMAN / Druidical or Saxon / Norman or Subsequent

The descriptions of the boundaries are shewn by the following initials:—

Centre of Stream	*C. S.*	Centre of Fence	*C. F.*
Centre of Road	*C. R.*	Top of Cop	*T. C.*
Side of Stream or Drain	*S. S.* or *S. D.*	Centre of Wall	*C. W.*
Root of Hedge	*R. H.*	Defaced	*Def.*
Face of Wall	*F. W.*	Track of Stream	*T. S.*
Undefined	*Und.*		

Where a change occurs in the boundaries, the symbol [o—o] is used to shew the part at which the change takes place.

TABLE

FOR CONVERTING DECIMAL PARTS OF AN ACRE INTO ROODS AND PERCHES.

Perches.	0 Rood.	1 Rood.	2 Roods.	3 Roods.
0	0·000	0·250	0·500	0·750
1	0·006	0·256	0·506	0·756
2	0·012	0·262	0·512	0·762
3	0·019	0·269	0·519	0·769
4	0·025	0·275	0·525	0·775
5	0·031	0·281	0·531	0·781
6	0·037	0·287	0·537	0·787
7	0·044	0·294	0·544	0·794
8	0·050	0·300	0·550	0·800
9	0·056	0·306	0·556	0·806
10	0·062	0·312	0·562	0·812
11	0·069	0·319	0·569	0·819
12	0·075	0·325	0·575	0·825
13	0·081	0·331	0·581	0·831
14	0·087	0·337	0·587	0·837
15	0·094	0·344	0·594	0·844
16	0·100	0·350	0·600	0·850
17	0·106	0·356	0·606	0·856
18	0·112	0·362	0·612	0·862
19	0·119	0·369	0·619	0·869
20	0·125	0·375	0·625	0·875
21	0·131	0·381	0·631	0·881
22	0·137	0·387	0·637	0·887
23	0·144	0·394	0·644	0·894
24	0·150	0·400	0·650	0·900
25	0·156	0·406	0·656	0·906
26	0·162	0·412	0·662	0·912
27	0·169	0·419	0·669	0·919
28	0·175	0·425	0·675	0·925
29	0·181	0·431	0·681	0·931
30	0·187	0·437	0·687	0·937
31	0·194	0·444	0·694	0·944
32	0·200	0·450	0·700	0·950
33	0·206	0·456	0·706	0·956
34	0·212	0·462	0·712	0·962
35	0·219	0·469	0·719	0·969
36	0·225	0·475	0·725	0·975
37	0·231	0·481	0·731	0·981
38	0·237	0·487	0·737	0·987
39	0·244	0·494	0·744	0·994
40	0·250	0·500	0·750	1·000

N.B.—To convert Decimal Fractions of an Acre into Roods and Perches, multiply the decimal first by 4 and then by 40, preserving the same number of decimals in the product.

Example 1.

A.	R.	P.		
			633·357	Acres.
			4	
			1·428	
			40	
633	1	17	..... 17·120	

Example 2.

A.	R.	P.		
			527·013	Acres.
			4	
			·052	
			40	
527	0	2	.... 2·080	

PARISH OF HOWNAM,

IN THE

COUNTY OF ROXBURGH.

No. of Sheet.	No. on Plan.	Area in Acres.	Description.
XVI. 15.	1	·370	Rough pasture, &c.
,,	2	2·296	Mixed wood, &c.
,,	3	2·096	Houses, gardens, yards, &c.
,,	4	4·792	Pasture, &c.
,,	5	5·097	Pasture, &c.
,,	6	·563	Mixed wood.
,,	7	3·367	Rough pasture.
,,	8	17·158	Arable.
,,	9	17·472	Pasture, &c.
,,	10	·543	Wood.
,,	11	1·781	Occupation road.
,,	12	·378	Houses, gardens, &c.
,,	13	·497	Rough pasture.
,,	14	·148	Mill dam.
,,	15	·056	Pond.
,,	16	·982	Mixed wood, &c.
,,	17	8·875	Arable.
,,	18	6·435	Arable.
,,	19	17·475	Arable, &c.
,,	20	184·773	Mountain grass land, &c.
XXII. 1.	21	3·367	Fir plantation.
XXII. 2.	22	14·105	Arable.
,,	23	41·793	Arable, &c.
,,	24	·345	Houses & gardens.
,,	25	22·980	Arable, &c.
,,	26	41·618	Arable, &c.
,,	27	29·060	Arable.
,,	28	6·801	Pasture.
XXII. 3.	29	11·089	Arable.
,,	30	4·053	Rough pasture, &c.
,,	31	7·883	Arable.
,,	32	17·679	Arable, &c.
,,	33	17·666	Arable.
,,	34	·598	Mixed wood.
,,	35	22·264	Arable.
,,	36	6·638	Rough pasture.
,,	37	15·701	Arable, &c.
,,	38	14·237	Arable, &c.
,,	39	12·948	Arable.
,,	40	278·833	Mountain grass land, sheepfolds, &c
		844·812	*Carried forward.*

No. of Sheet.	No. on Plan.	Area in Acres.	Description.
		844·812	*Brought forward.*
XXII. 3.	41	60·095	Mountain grass land.
,,	42	302·237	Mountain grass land, sheepfold, &c.
,,	43	·562	Sheepfold.
,,	44	·253	Houses, garden, &c.
,,	45	2·310	Pasture.
,,	46	16·936	Pasture.
,,	47	5·556	Pasture.
XXII. 5.	48	484·876	Mountain grass land, sheepfold, &c.
,,	49	9·394	Whitton Loch.
,,	50	4·278	Fir plantation.
XXII. 6.	51	13·675	Mixed wood.
,,	52	191·418	Mountain grass land, road, &c.
,,	53	48·825	Arable, &c.
,,	54	39·608	Arable.
,,	55	17·116	Arable.
,,	56	15·814	Pasture.
,,	57	14·085	Arable.
,,	58	15·452	Arable.
,,	59	6·885	Arable.
,,	60	16·471	Arable.
,,	61	12·525	Mixed wood.
,,	62	235·426	Mountain grass land, &c.
,,	63	·476	Ruins, &c.
,,	64	·360	Houses & garden.
,,	65	·182	Houses & garden.
,,	66	·161	Mixed wood.
,,	67	·459	Mixed wood.
,,	68	·515	Houses & gardens.
,,	69	1·402	Houses, gardens, & yards.
,,	70	·080	Mill dam.
,,	71	·342	Mill dam.
,,	72	7·468	Pasture, &c.
,,	73	11·434	Rough pasture, &c.
,,	73a	·984	Pasture.
,,	74	11·926	Rough pasture, &c.
,,	75	·191	Arable.
,,	76	5·864	Arable.
,,	77	18·815	Arable, &c.
,,	78	13·521	Arable.
,,	79	1·106	Fir plantation.
,,	80	·820	Mixed wood, &c.
,,	81	8·804	Arable.
,,	82	8·187	Public road.
,,	83	5·064	Pasture.
,,	84	24·073	Arable.
,,	85	10·965	Arable.
,,	86	19·780	Arable.
,,	87	11·476	Pasture.
,,	88	·247	Mill dam.
XXII. 7.	89	3·402	Rough pasture.
		2526·713	*Carried forward.*

No. of Sheet.	No. on Plan.	Area in Acres.	Description.
		2526·713	*Brought forward.*
XXII. 7.	90	24·166	Pasture, &c.
,,	91	8·259	Arable.
,,	92	2·067	Mixed wood (chiefly fir).
,,	93	103·638	Mountain grass land, road, &c.
,,	94	13·690	Rough pasture, &c.
,,	95	9·696	Pasture.
,,	96	7·283	Pasture.
,,	97	·233	Fir plantation.
,,	98	11·743	Arable.
,,	99	·854	Occupation road.
,,	100	·574	Houses, garden, yards, &c.
,,	101	2·786	Pasture, &c.
,,	102	·799	Occupation road.
,,	103	8·294	Pasture.
,,	104	·728	House, garden, &c.
,,	105	·291	Mixed wood.
,,	106	·526	Arable.
,,	107	·270	Houses, yards, &c.
,,	108	·197	Houses & garden.
,,	109	5·265	Pasture, &c.
,,	110	9·613	Arable.
,,	111	11·469	Arable.
,,	112	15·637	Pasture.
,,	113	15·670	Arable.
,,	114	1·129	Rough pasture.
,,	115	7·216	Pasture.
,,	116	1·734	Mixed wood (chiefly fir).
,,	117	·068	House & garden.
,,	118	1·045	Pasture.
,,	119	2·487	Arable.
,,	120	3·182	Pasture.
,,	121	619·581	Mountain grass land, streams, &c
XXII. 9.	122	7·611	Fir plantation.
,,	123	473·680	Mountain grass land, &c.
XXII. 10.	124	298·041	Mountain grass land, &c.
,,	125	15·887	Rough pasture, &c.
,,	126	1·049	Houses, garden, yards, &c.
,,	127	7·479	Arable.
,,	128	9·212	Arable.
,,	129	7·500	Pasture, &c.
,,	130	1·933	Arable, &c.
,,	131	142·361	Mountain grass land, &c.
,,	132	·978	Wood (chiefly fir).
,,	133	14·939	Arable.
,,	134	22·259	Arable.
,,	135	6·530	Arable.
,,	136	13·564	Arable.
,,	137	1·615	Mixed wood (chiefly fir).
,,	138	8·963	Arable.
,,	139	9·261	Arable, &c.
		4459·765	*Carried forward.*

No. of Sheet.	No. on Plan.	Area in Acres.	Description.
		4459·765	*Brought forward.*
XXII. 10.	140	12·661	Arable, &c.
,,	141	13·385	Mountain grass land, &c.
,,	142	158·575	Mountain grass land, &c.
,,	143	·765	Mixed wood.
,,	144	2·033	Wood (chiefly fir).
,,	145	26·234	Arable, &c.
,,	146	1·698	Rough pasture.
,,	147	24·924	Rough pasture, &c.
,,	148	300·392	Mountain grass land, &c.
,,	149	2·306	Mixed wood (chiefly fir).
,,	150	2·263	Mixed wood (chiefly fir).
,,	151	22·790	Pasture, sheepfold, &c.
,,	152	11·952	Pasture.
,,	153	·437	Houses, garden, &c.
,,	154	12·875	Pasture, &c.
,,	155	1·925	Rough pasture.
,,	156	3·251	Rough pasture.
,,	157	5·509	Arable.
,,	158	2·989	Public road.
,,	159	31·062	Arable.
,,	159a	27·945	Arable.
,,	160	1·350	Mixed wood.
,,	161	·564	Rough pasture.
,,	162	28·037	Arable.
XXII. 11.	163	1·226	Houses, garden, yards, &c.
,,	164	3·261	Pasture.
,,	165	1·466	Pasture.
,,	166	1·025	Church & grave-yard.
,,	167	2·278	Houses, gardens, yards, &c.
,,	168	7·725	Arable.
,,	169	·665	Mixed wood (chiefly fir).
,,	170	·235	Houses, gardens, &c.
,,	171	·214	Houses, garden, &c.
,,	172	12·619	Arable.
,,	173	32·427	Arable.
,,	174	34·341	Arable.
,,	175	5·391	Public road.
,,	176	6·217	Pasture, &c.
,,	177	56·892	Rough pasture, ruins, &c.
,,	178	97·741	Mountain grass land, &c.
,,	179	2·215	Fir plantation.
,,	180	2·398	Public road.
,,	181	72·628	Mountain grass land, &c.
,,	182	9·780	Pasture.
,,	183	2·231	Cape Hope Burn.
,,	183a	11·244	Pasture, &c.
,,	184	8·130	Pasture
,,	185	6·897	Pasture.
,,	186	1·717	Fir plantation.
XXII. 14.	187	7·927	Pasture.
		5544·577	*Carried forward*

No. of Sheet.	No. on Plan.	Area in Acres.	Description.
		5544·577	*Brought forward.*
XXII. 14.	188	4·310	Mixed wood, &c.
,,	189	14·448	Pasture.
,,	190	2·226	Pasture.
,,	191	·712	Arable, &c.
,,	192	·292	Mixed wood, &c.
,,	193	1·168	Wood.
,,	194	·548	Garden.
,,	195	·883	Mixed wood.
,,	196	1·596	Houses, yards, &c.
,,	197	2·515	House & ornamental ground.
,,	198	·331	Mixed wood.
,,	199	·316	Mixed wood.
,,	200	11·041	Arable.
,,	201	·241	Wood.
,,	202	16·124	Pasture, &c.
,,	203	1·008	Houses, garden, & yards.
,,	204	1·517	Rough pasture, &c.
,,	205	14·907	Pasture, &c.
,,	206	·359	Wood.
,,	207	·338	Wood.
,,	208	5·947	Pasture, &c.
,,	209	3·693	Arable.
,,	210	5·348	Arable.
,,	211	16·864	Pasture.
,,	212	16·861	Arable, &c.
,,	213	20·781	Kale Water.
XXII. 15.	214	876·186	Mountain grass land, sheepfold, &c.
,,	215	3·005	Pasture.
,,	216	1·930	Houses, gardens, yards, &c.
,,	217	3·892	Pasture, &c.
,,	218	5·961	Pasture.
,,	219	3·551	Pasture.
,,	220	7·050	Pasture.
,,	221	8·372	Mixed wood (chiefly fir).
,,	222	9·327	Mixed wood (chiefly fir).
,,	223	·577	Houses, gardens, yards, &c.
,,	224	4·095	Pasture, &c.
,,	225	17·429	Arable, &c.
,,	226	8·274	Arable.
,,	227	10·580	Pasture.
,,	228	·700	Arable.
XXII. 16.	229	·025	House.
,,	230	·472	Arable, &c.
,,	231	2·738	Pasture, &c.
,,	232	10·341	Mixed wood.
XXVIII. 1.	233	9·417	Drove road (Watling Street).
XXVIII. 2.	234	1063·120	Mountain grass land, &c.
,,	235	19·512	Pasture.
,,	236	·482	Houses & gardens.
,,	237	·656	Pasture.
		7756·643	*Carried forward.*

No of Sheet.	No. on Plan.	Area in Acres.	Description.
		7756·643	*Brought forward.*
XXVIII. 2.	238	3·762	Arable.
,,	239	9·964	Public road.
,,	240	19·427	Arable, &c.
,,	241	20·824	Arable.
,,	242	1·555	Fir plantation.
,,	243	3·031	Pasture.
,,	244	16·821	Arable.
,,	245	·062	House & yard.
,,	246	2·377	Public road.
,,	247	10·746	Pasture.
,,	248	546·166	Heathy pasture, &c.
XXVIII. 3.	249	8·142	Arable.
XXVIII.	250	8·333	Heathy pasture.
,,	250a	·882	Mixed wood.
,,	251	1158·676	Heathy pasture, &c.
,,	252	2793·164	Heathy pasture.
XXVIII. 6	253	·129	Garden.
,,	254	·830	Arable.
,,	255	436·075	Mountain grass land, &c.
,,	256	14·377	Pasture.
,,	257	1·572	Honses, gardens, yards, &c.
,,	258	16·962	Pasture.
,,	259	4·865	Wood (chiefly fir).
,,	260	·558	Wood.
,,	261	12·232	Pasture.
,,	262	17·376	Arable.
XXVIII. 7.	263	19·646	Arable, &c.
,,	264	10·023	Arable.
,,	265	494·773	Heathy pasture, &c.
,,	266	·219	House & garden.
,,	267	3·201	Pasture.
,,	268	1·149	Mixed wood.
XXVIII.	269	10·312	Pasture, &c.
,,	270	1702·397	Mountain grass land, &c.
		15107·271	

RECAPITULATION.

15042·686	Land.
33·279	Water.
31·306	Public Roads.
15107·271	Total Area of the Parish of Hownam, in the County of Roxburgh

INDEX TO PLACES

IN THE

PARISH OF HOWNAM.

COUNTY OF ROXBURGH.

Name of Place	No. of Sheet. 6 inch scale.	No. of Sheet. 25·344 in. scale.	Descriptive Remarks.
Bearhope.	XXII.	10	A farmsteading.
Biglaw Plantation.	,,	15	
Blackbrough Hill	,,	16	
Bughtrig.	XXVIII.	6	A farmsteading.
Broad Law.	,,		
Beefstand Hill.	,,		
Blackhall Hill.	,,		
Chesterhouse Hill.	XXII.	6	
Chesterhouse.	,,	6	A cottage.
Church.	,,	11	Parochial.
Chatto Hill.	,,	15	
Coldside.	,,	14	A hill district.
Chatto.	,,	14	A farmsteading.
Capehope-yett.	,,	15	A farmsteading.
Cauldroost Common.	,,	16	A hill district.
Cuthberthope Rig.	XXVIII.	3	
Callaw Cairn.	,,		
Cowie Law.	,,		
Callaw Moor	,,		
Church-hope Hill	,,		
Cheviot Hills.	XXIX.		
Deadrig Plantation.	XXII.	6	
Dickson's Arms Inn	,,	11	
Deermount Hope.	XXVIII.	7	
East Grange.	XVI.	15	A row of cottages.
Eleven Shearers.	XXII.	11	A druidical circle.
Grange Hill.	,,	3	
Greenhill.	,,	15	A shooting box.
Greenbrough Hill.	,,	16	
Heatherlands.	,,	2	A farmsteading.
Hownam Law.	,,	3	
Howgate.	,,	7	A farmsteading.
Hownam Mains.	,,	7	A farmsteading.
Hownam Rings.	,,	7	An ancient fort.
Hare Law.	,,	10	
Hendersonsknowe.	,,	11	A cottage.
Hownam.	,,	11	A village.

Name of Place.	No. of Sheet. 6 inch scale.	No. of Sheet. 25·344 in. scale.	Descriptive Remarks.
Headshaw Law	XXII.	11	
Heatherhope	,,	16	A sheep farm.
Humblemoor Hill	XXVIII.	2	
Huntfold Hill	,,	3	
Hangingshaw Hill	,,	6	
Hunthall Hill	,,		
Kersmoor Head	XXII.	4	
Langside Law	XXVIII.	6	
Manse	XXII.	11	Parochial.
Mainside	,,	15	A farmsteading.
Nickieshole	,,	6	A cottage.
Over Whitton	,,	6	A farmsteading.
Over Chatto	,,	14	A farmsteading.
Philogar	,,	10	A cot house.
Philogar-hillhead	,,	10	A cottage.
Peelnick	XXVIII.	7	A cottage.
South Cote	XXII.	3	A cot house.
Sharplaw	,,	10	A farmsteading.
School	,,	11	Parochial.
Shepherd's Arms Inn	,,	11	
Scaw'd Law	,,	13	
Swine Laws	XXVIII.	2	
Swinelaws	,,	2	A cottage.
Stanshiel Hill	,,	7	
Skerrysburgh Fell	,,		
Streethouse	,,		A cottage.
Thowiestane Hill	XXII.	10	
Thimble Row	,,	11	A row of cottages.
Thornshaw Hill	,,	11	
Threstle	,,	14	Ruins.
The Flows	,,	14	A hollow.
Tronshaw Hill	,,	15	
Towford	XXVIII.	2	A cottage.
West Grange	XVI.	15	A farmsteading.
Whitton Loch	XXII.	5	
Watling Street	,,	9	Roman road.
Windy Law	,,	11	
Whitestone Hill	XXVIII.	3	
Woden Law	,,		

AGENTS FOR THE SALE

OF THE

ORDNANCE PLANS.

ENGLAND

London	Mr. J. Arrowsmith, 10, Soho Square, W. Messrs. Letts, Son, & Co., 8, Royal Exchange, E.C. Messrs. Longman & Co., Paternoster Row, E.C. Mr. E. Stanford, 6, Charing Cross, S.W. Messrs. Vacher & Son, 29, Parliament Street, S.W Messrs. Webster & Co., 60, Piccadilly, W. Messrs. G. Philip & Son, 32, Fleet Street, E.C.; & L'pool. Mr. J. Wyld, Charing Cross. Dr. J. J. Whitty, C.E., 35, Parliament Street, S.W.
Appleby	Mr. J. Whitehead.
Alnwick	Mr. M. Smith.
Bath	Messrs. Sims & Son.
Birmingham	Messrs. Napper & Wright
Beverley	Mr. John Kemp.
Bolton	Mr. H. Bradbury.
Bristol	Mr. John Lavars.
Bishop Auckland	Mr. M. Braithwaite.
Barnard Castle.	Messrs. J. & R. W. Atkinson
Cleveland, Yorkshire	Mr. George Dixon.
Cardiff	Mr. Hugh Bird.
Carlisle	Messrs. Thurnam & Sons
Coventry	Mr. Edward Wright.
Chelmsford	Mr. Thomas B. Arthy.
Darlington	Mr. H. Penney.
Durham	Mr. George Andrews.
Fareham	Mr. George Sutton.
Gloucester	Messrs. G. J. Wait & Co
Great Ayton, nr. Stokesley, Yorkshire	Mr. G. Dixon.
Hartlepool	Messrs. Pearson & Co.
Huddersfield	Mr. A. L. Peace.
Hull	Mr. J. W. Leng.
Kirkby Lonsdale	Mr. R. Morphet.
Kendal	Mr. T. Atkinson.
Keswick	Mr. James Mayo.
Liverpool	Messrs. G. Philip & Son Messrs. Webb & Hunt. Mr. J. R. Isaac.
Leeds	Mr. J. Smith.
Longton	Mr. F. S. Wright.
Longport, Staff.	Mr. Evans.
Malton	Mr. H. Smithson.
Manchester	Mr. G. Simms. Mr. W. T. Hausbrow, 59, King Street
North Shields	Messrs. Phillipson & Hare.
Norwich	Mr. H. Pigg.

NEWCASTLE.....	Mr R Turner.
NOTTINGHAM	Mr. R. Sutton.
OLDHAM	Mr. John Hirst.
OXFORD	Messrs. Spiers & Son.
PENRITH.....	Mr. B. T. Sweeten.
PORTSMOUTH	Mr. W. H. Charpentier
PLYMOUTH	Mr. J. Land.
PRESTON.....	Mr. R. Veevers.
READING.....	Mr. G. Lovejoy.
ROCHDALE	Mr. E. Wrigley.
RICHMOND, Yorkshire	Mr. J. Bell.
RIPON.....	Messrs. Johnston & Co.
SCARBOROUGH....	Mr. S. W. Theakstone.
SETTLE	Mr. J. Wildman.
SHEFFIELD.....	Mr. H. Pawson.
SWANSEA.....	Mr. E. Pearce.
STOCKTON-ON-TEES	Messrs. Jennett & Co.
SOUTHAMPTON ..	Mr. W. Sharland.
SUNDERLAND	Mr. W. H. Hills.
THIRSK	Mr. W. Bransby.
ULVERSTON.....	Mr. Soulby.
WAKEFIELD	Messrs. Hicks & Allen.
WIGAN	Mr. S. G. Bucknall.
WHITEHAVEN....	Messrs. Callender & Dixon.
WINDERMERE....	Mr. J. Garnett.
YORK	Mr. J. Glaisby.

SCOTLAND

EDINBUBGH.....	Messrs. Johnston, 4, St. Andrew Square. Messrs. Black, North Bridge. Mr. T. C. Jack, Princes Street.
AYR	Mr. John Dick.
ABERDEEN	Messrs. Keith & Gibb.
AIRDRIE, Lanarksh	Mr. Thomas Forsyth.
ANNAN.....	Mr. William Cuthbertson.
BATHGATE	Mr. J. Johnston.
CUPAR.....	Mr. S. Robinson.
DUMFRIES	Mr. Sinclair.
DUNFERMLINE ..	Messrs. Miller & Son.
DUNSE.....	Mr. George Johnston.
DUNDEE	Mr. C. D. Chalmers.
GLASGOW.....	Messrs. J. Smith & Son. Messrs. J. Lumsden & Son.
HADDINGTON	Mr. J. Millen.
HAWICK	Mr. William Syme.
JEDBURGH	Messrs. A. & W. Easton.
KIRKCALDY.....	Mr. J. J. Wilson.
KIRKCUDBRIGHT..	Mr. J. Nicholson.
KELSO.....	Mr. J. H. Rutherford.
LINLITHGOW	Mr. A. Waldie.
NEWTON STEWART	Miss A. Watson.
MOFFAT	Mr. William Muir.
PERTH.....	Mrs. C. Paton.
PEEBLES	Mr. R. Stirling.
PAISLEY	Mr. William McIntyre.
SELKIRK	Mr. G. Lewis.
STIRLING.....	Mr. Robert S. Shearer.

IRELAND

Dublin	Messrs. Hodges & Smith, Grafton Street. Messrs. Brassington & Gale, 6, Bachelor's Walk. Dr. J. J. Whitty, C.E.; and at London. Messrs. Thom & Son, 87 & 88, Abbey Street.
Armagh	Mr. John McWatters.
Athlone.....	Mr. James Martin.
Belfast	Mr. James Magill.
Cork	Mr. Francis Guy.
Carlow	Mr. Thomas Edwards.
Cavan.....	Mr. John Fegan.
Clonmell	Mr. James O'Neill.
Drogheda	Mr. Michael Daly.
Enniskillen	Mr. William Trimble.
Galway.....	Mr. Thomas Croker.
Kilkenny	Mr. William Nicholson.
Londonderry ..	Mr. Hempton.
Mallow	Mr. Joseph Johns.
Mullingar	Mr. Sampson Wallis.
Newry	Mr. Robert Greer.
Omagh	Mr. John Nelis.
Waterford	Mr. Thomas S. Harvey
Wexford	Mr. F. S. Davis.

PARISH OF HOY AND GRAEMSAY,

IN THE

COUNTY OF ORKNEY AND SHETLAND—(ORKNEY).

Price One Shilling.

ASSOCIATES LIBRARY

(2.) The fences, &c., bounding either side of a railway are included wholly within its area.

ORDNANCE SURVEY OF SCOTLAND

PARISH OF HOY & GRAEMSAY

EXPLANATORY REMARKS.

The Scale of the Parish Plans is the 1-2500th of the actual length on the ground, and is equal to 25·344 inches to a mile, or 3·157 chains to an inch, which is very approximately equal to one square inch to one acre, the square of 1·0018 inch being equal to one acre.

The length of each sheet is 1½ miles, and the breadth 1 mile, the area of each sheet is therefore 960 acres.

Each enclosure has a reference number to the area which is given in this Book; in the case of towns and large villages encircled by a red band, one number and area only are given for the portion within the red band, unless they are contained in more than one parish, in which case a number is given for the portion included in each parish.

The Braces [⌉] on the plans are to indicate that the spaces so braced are included under the same reference number.

The Altitudes in feet above the Mean Level of the Sea are written thus —*31·4*.

The Scale of the County Plans is 6 inches to a mile, and each sheet contains 16 sheets of the Parish Plans. There is therefore a double reference number to each sheet of the Parish Plans, as VI. 9., the first number referring to the County Plans, the second number to the Parish Plans.

The dimensions of the sheets on the Six-inch scale being four miles by six miles the area is twenty-four square miles, equal to 15,360 acres.

The following are the characters employed on the Ordnance Plans on the Scales of 1–2500, and 6 inches to a mile :—

County Names	C	Hundreds or Wards	H
Parishes, Ancient or Mother	P	Civil Parishes or Townships	T
Extra Parochial	E	Division of Townships	T

Municipal Wards.....W

Antiquities ..... ROMAN / Druidical or Saxon / Norman or Subsequent

The descriptions of the boundaries are shown by the following initials :—

Centre of Stream	*C.S.*	Centre of Fence	*C.F.*
Centre of Road	*C.R.*	Top of Cop	*T.C.*
Side of Stream or Drain	*S.S.* or *S.D.*	Centre of Wall	*C.W.*
Root of Hedge	*R.H.*	Defaced	*Def.*
Face of Wall	*F.W.*	Track of Stream	*T.S.*

Undefined.....*Und.*

Where a change occurs in the boundaries, the symbol [o—o] is used to show the part at which the change takes place.

N.B.—The areas are computed to the centre of fence, or other boundary of enclosure, except in the following cases :—

(1.) When the fence or other boundary is also the boundary of a Parish or other Civil Division, which does not follow the centre of the fence, the area is calculated to the Parish or other boundary, and not to the centre.

(2.) The fences, &c., bounding either side of a railway are included wholly within its area.

N.B.—To convert Decimal Fractions of an Acre into Roods and Perches, multiply the decimal first by 4 and then by 40, preserving the same number of decimals in the product.

Examples—

	Acres.		Acres.
	633·357		527·013
	4		4
	1·428		·052
	40		40
A. R. P.	17·120	A. R. P.	2·080
633 1 17		527 0 2	

TABLE

FOR CONVERTING DECIMAL PARTS OF AN ACRE INTO ROODS AND PERCHES.

Perch.	0 Rood.	1 Rood.	2 Roods.	3 Roods.	Perch.	0Rood.	1 Rood.	2 Roods.	3 Roods.
0	·000	·250	·500	·750	21	·131	·381	·631	·881
1	·006	·256	·506	·756	22	·137	·387	·637	·887
2	·012	·262	·512	·762	23	·144	·394	·644	·894
3	·019	·269	·519	·769	24	·150	·400	·650	·900
4	·025	·275	·525	·775	25	·156	·406	·656	·906
5	·031	·281	·531	·781	26	·162	·412	·662	·912
6	·037	·287	·537	·787	27	·169	·419	·669	·919
7	·044	·294	·544	·794	28	·175	·425	·675	·925
8	·050	·300	·550	·800	29	·181	·431	·681	·931
9	·056	·306	·556	·806	30	·187	·437	·687	·937
10	·062	·312	·562	·812	31	·194	·444	·694	·944
11	·069	·319	·569	·819	32	·200	·450	·700	·950
12	·075	·325	·575	·825	33	·206	·456	·706	·956
13	·081	·331	·581	·831	34	·212	·462	·712	·962
14	·087	·337	·587	·837	35	·219	·469	·719	·969
15	·094	·344	·594	·844	36	·225	·475	·725	·975
16	·100	·350	·600	·850	37	·231	·481	·731	·981
17	·106	·356	·606	·856	38	·237	·487	·737	·987
18	·112	·362	·612	·862	39	·244	·494	·744	·994
19	·119	·369	·619	·869	40	·250	·500	·750	1·000
20	·125	·375	·625	·875					

PARISH OF HOY AND GRAEMSAY,

IN THE

COUNTY OF ORKNEY AND SHETLAND—(ORKNEY).

No. of Sheet and Plan and No. on Plan.	Area in Acres.
Sheet CVI. 13:—	
1	7·666
2	3·681
3	3·512
4	2·051
5	4·714
6	12·547
7	4·520
8	·875
Sheet CVI. 14:—	
9	6·132
10	3·870
11	2·064
12	·219
13	·270
14	2·496
Sheet CXII. 1:—	
15	7·772
16	6·137
17	·917
18	1·641
19	11·709
20	5·548
21	·297
22	1·218
23	8·089
24	7·454
25	·396
26	·665
27	·189
28	5·726
29	38·193
30	1·954
31	7·192
32	2·144
33	·317
34	2·728
35	2·649

No. of Sheet and Plan and No. on Plan.	Area in Acres.
Sheet CXII. 1:— (*contd.*)	
36	·239
37	9·809
38	1·898
39	3·139
40	·400
41	·158
42	·124
43	1·208
44	10·106
45	7·480
45a	·477
46	3·167
47	·502
48	7·840
49	3·471
50	4·855
51	·460
52	1·865
53	·544
54	2·741
55	·340
56	1·323
57	6.231
58	3·522
59	2·909
60	2·408
Sheet CXII. 2:—	
61	1·553
62	·215
63	·330
64	23·018
64a	17·249
65	1·147
66	11·962
67	1·241
68	20·562
69	9·121
70	22·033

No. of Sheet and Plan and No. on Plan.	Area in Acres.
Sheet CXII. 2:— (*contd.*)	
71	5·480
72	·394
73	7·531
74	7·327
75	7·842
76	·356
77	13·483
78	1·012
79	249·642
80	·104
81	1·209
82	4·561
83	5·085
84	4·821
85	5·039
86	1·447
87	2·919
88	·343
89	·910
90	1·210
91	1·152
92	6·270
93	4·375
94	·680
95	3·546
96	1·122
97	1·492
98	5·843
99	·364
100	4·733
101	2·718
102	·961
103	1·063
104	·298
105	26·359
106	13·903
107	10·824
108	13·676
109	6·511

No. of Sheet and Plan and No. on Plan.	Area in Acres.
Sheet CXII. 2 :—	
(*cont^d.*) 110	1·606
111	3·444
112	·899
113	5·391
114	·984
115	.661
116	4·938
117	2·279
118	.808
119	·551
120	3·631
120a	·859
121	·800
122	·385
123	·758
124	·591
125	9·350
126	·242
127	·127
128	1·014
129	·281
130	·490
131	6·007
132	·903
133	2·179
134	3·388
135	8·649
136	·603
137	5·791
138	·170
139	1·094
140	2·920
141	7·236
142	·427
143	2·848
144	1·471
145	1·361
146	3·496
147	1·955
148	·593
149	11·043
150	2·804
151	·434
152	2·902
153	4·410
154	1·709
Sheet CXII. 6 :—	
155	1·916
156	·976
157	·651
Sheet CXII. 6 :—	
(*cont^d.*) 158	38·470
159	·746
160	·808
161	10·852
162	5·424
163	1·954
164	1·957
165	·491
166	4·687
167	4·285
168	1·424
169	1·263
170	10·757
171	·219
172	·189
173	1·578
174	·328
175	4·144
176	·807
177	·281
178	1·492
179	1·855
180	1·937
181	2·643
182	1·458
183	·874
184	1·155
185	·925
186	·362
187	6·574
188	·899
189	1·937
190	7·005
191	2·895
192	1·155
193	3·100
194	1·842
195	1·218
196	·423
197	·606
198	3·438
199	1·310
200	18·857
201	1·368
202	17·007
203	2·836
204	1·713
205	·900
206	·757
207	·465
208	·721
Sheet CXII. 6 :—	
(*cont^d.*) 209	·338
210	8·412
Sheet CXII. 7 :—	
211	1·420
212	2·927
213	·254
214	1·257
215	1·021
216	3·026
217	·272
218	4·918
219	1·119
220	1·744
221	·723
222	·355
223	1·269
224	1·079
225	·240
226	·535
227	·628
228	·408
229	·904
230	5·350
231	·300
232	2·349
233	3·051
234	1·297
235	·170
236	·317
237	·911
238	1·792
239	·291
240	·158
241	·458
242	·363
243	1·019
244	·894
245	1·061
246	4·559
247	2·190
248	·437
249	2·642
250	·409
251	·562
252	2·426
253	·684
254	·729
255	1·367
256	·558
257	2·851

No. of Sheet and Plan and No. on Plan.	Area in Acres.	No. of Sheet and Plan and No. on Plan.	Area in Acres.	No. of Sheet and Plan and No. on Plan.	Area in Acres.
Sheet CXII. 7:—		Sheet CXII. 7:—		Sheet CXII. 7:—	
(*cont*d.) 258	1·101	(*cont*d.) 264	·974	(*cont*d.) 270	·750
259	3·352	265	·554	271	1·315
260	1·613	266	72·247		
261	1·027	267	2·589	Area numbered	1243·783
262	1·667	268	2·215	Area unnumbered - -	13468·498
263	·806	269	3·309		
				Area of the part of the Parish in Hoy -	14712·281

RECAPITULATION.

14213·795	Land.
6·779	Roads.
13·168	Water.
·338	Tidal water.
478·201	Foreshore.
14712·281	Area of the part of the Parish in Hoy.

GRAEMSAY.

Sheet CVI. 14:—		Sheet CVI. 15:—		Sheet CVI. 15:—	
272	29·378	(*cont*d.) 288	2·412	(*cont*d.) 305	10·710
273	2·887	288a	·284	306	4·975
274	2·461	289	4·834	307	4·526
		290	3·993	308	2·879
Sheet CVI. 15:—		291	6·606	309	·932
275	·986	292	·480	310	2·916
276	3·804	293	5·814	311	7·158
277	2·540	294	4·919	312	·454
278	·460	295	6·890	313	4·295
279	2·142	296	4·034	314	·390
280	1·045	297	5·819	315	·148
281	7·927	298	5·232	316	1·242
282	2·080	299	·298	317	·217
283	3·132	300	13·394	318	7·571
284	3·849	301	3·992	319	7·648
285	3·171	302	7·540	320	·850
286	7·906	303	·299	321	1·464
287	9·890	304	·507	322	5·072

No. of Sheet and Plan and No. on Plan.	Area in Acres.
Sheet CVI. 15:—	
(*contd.*) 322a	3·598
323	1·802
324	3·097
325	1·902
326	·234
327	2·980
328	·390
329	4·037
330	·950
331	·303
332	15·535
333	9·010
334	9·825
335	·902
336	1·952
337	·338
338	1·950
339	3·204
340	·320
341	5·601
342	2·666
343	·883
344	2·256
345	·970
346	10·563
347	3·411
348	·633
349	1·095
350	·926
351	·862
352	4·169
353	1·062
354	2·326
355	·502
356	3·335
357	·822
358	·424
359	1·162
360	1·355
361	1·061
362	3·469
363	2·976
364	·134
365	·438
366	1·767
367	4·007
368	10·083
369	1·002
370	·413
371	·508
372	·717

No. of Sheet and Plan and No. on Plan.	Area in Acres.
Sheet CVI. 15:—	
(*contd.*) 373	·166
374	·879
375	1·345
376	·689
377	54·574
378	·302
379	1·464
380	9·019
381	1·298
382	·279
383	·834
384	·414
385	·646
385a	·334
386	1·913
387	3·154
388	·503
389	2·181
390	2·315
391	·735
392	·548
393	3·215
394	·614
395	2·354
396	5·492
397	2·704
398	·582
399	·320
400	1·336
401	4·616
402	9·457
403	·365
404	·403
405	·624
406	13·335
407	·960
408	·235
409	·375
410	1·472
411	6·594
412	·374
413	2·994
414	·322
415	3·278
Sheet CVI. 16:—	
416	7·497
417	·216
418	1·966
419	1·465
420	6·084

No. of Sheet and Plan and No. on Plan.	Area in Acres.
Sheet CXII. 3:—	
421	17·224
422	·549
423	19·641
424	·764
425	5·132
426	1·718
427	4·687
428	5·174
429	·115
430	·371
431	·467
432	5·405
433	·248
434	·139
435	2·672
436	·196
437	·296
438	20·858
438a	·280
439	·561
440	1·110
441	2·646
442	1·386
443	2·728
444	2·309
445	68·377
446	4·021
447	·110
448	2·240
449	·358
450	·805
451	3·120
452	·247
453	2·998
454	4·377
455	1·950
456	·426
457	1·508
458	3·470
459	1·904
460	·678
461	·517
462	2·014
463	·599
464	·590
465	2·470
466	1·469
467	8·494
468	·234
469	2·548
470	8·583

No. of Sheet and Plan and No. on Plan.	Area in Acres.	No. of Sheet and Plan and No. on Plan.	Area in Acres.	No. of Sheet and Plan and No. on Plan.	Area in Acres.
Sheet CXII. 3 :—		Sheet CXII. 3 :—		Sheet CXII. 3 :—	
(*cont*^{d}.) 471	·089	(*cont*^{d}.) 500	2·231	(*cont*^{d}.) 529	·412
472	·106	501	·338	530	5·039
473	·388	502	4·809	531	2·548
474	21·210	503	4·809	532	1·720
475	3·957	504	·806	533	3·852
476	·206	505	1·655	534	·350
477	·168	506	1·091	535	2·307
478	1·672	507	·170	536	5·605
479	·733	508	2·445	537	4·536
480	2·285	509	2·440	538	2·367
481	·559	510	·606	539	3·662
482	·657	511	2·983		
483	4·147	512	3·902	Sheet CXII. 4 :—	
484	18·866	513	·710	540	4·448
485	·401	514	1·665	541	2·580
486	2·313	515	3·314	542	·141
487	2·099	516	5·377	543	·107
488	1·315	517	5·187	544	·662
489	·292	518	·608	545	3·169
490	4·338	519	1·999		
491	3·586	520	4·117	Area numbered	963·419
492	2·270	521	3·523	Foreshore -	188·156
493	1·305	522	5·631		
494	·953	523	4·285	Area of Graemsay	1151·575
495	2·748	524	8·837		
496	5·068	525	·286		
497	5·058	526	1·493		
498	·889	527	·249		
499	6·684	528	7·983		

RECAPITULATION.

953·808	Land.
8·749	Roads.
·862	Water.
188·156	Foreshore.
1151·575	Area of the part of the Parish of Hoy and Graemsay in Graemsay.

UNNUMBERED.

Area in Acres.	
12982·697	Moorland, &c.
478·201	Foreshore.
7·600	Water collectively.
13468·498	Area of the Unnumbered in Hoy.
2207·202	Area of the numbered part of the Parish.
13656·654	Area unnumbered.
15863·856	Total area of the Parish.

RECAPITULATION FOR THE PARISH.

15167·603	Land.
15·528	Roads.
14·030	Water.
·338	Tidal water.
666·357	Foreshore.
15863·856	Total area of the Parish of Hoy and Graemsay, in the County of Orkney and Shetland—(Orkney).

INDEX TO PLACES

IN THE

PARISH OF HOY AND GRAEMSAY.

COUNTY OF ORKNEY AND SHETLAND—(Orkney).

Name of Place.	No. of Sheet. 6-inch scale.	No. of Sheet. 25·344 in. scale.
Benalhall - -	CVI.	15
Braehead - -	CXII.	3
Breckan - -	CVI.	15
Breibuster - -	CXII.	1
Bridgend - -	"	"
Broadhill - -	CVI.	15
Bu' - -	CXII.	2
Burgar - -	"	7
Burnhouse -	"	2
Burnmouth - -	"	7
Clett - -	"	3
Cletts - -	CVI.	15
Crookshouse -	CXII.	3
Dale - - -	"	1
Dean - -	"	3
Eastend - -	"	7
Engefield - -	"	6
Fea - - -	"	2
Flaghill - -	CVI.	15
Fillets - -	"	"
Garson - -	"	"
Garson - -	CXII.	6
Gloup - -	"	1
Gorn - -	"	3
Greenhill - -	"	7
Groups - -	"	1
Halla - -	"	"
Hauses - -	"	"
Hillhead - -	"	3
Hillhouse - -	CVI.	15
Horn - -	"	"
Howeabreck -	"	"
Inkster - -	CXII.	7
Klebreck - -	"	2
Linksness - -	"	"
Louslea - -	CVI.	15
Lythe - -	CXII.	7
Moan - -	CVI.	16
Murra - -	CXII.	1
Nether Corrigal -	CVI.	15
Nether Newhouse -	CXII.	3
Newhouse - -	"	"
Orgill - -	"	2
Park - - -	"	"
Quoyadale - -	"	6
Quoynanap - -	CVI.	15
Quoys - -	"	"
Quoys - -	CXII.	6
Ramreay - -	CVI.	15
Sandside - -	"	"
Scarrataing -	CXII.	4
Seageo - -	"	7
Selwick - -	CVI.	14
Slack - - -	CXII.	1

Name of Place.	No. of Sheet.		Name of Place.	No. of Sheet.	
	6-inch scale.	25·344 in. scale.		6-inch scale.	25·344 in. scale.
South Scarrataing -	CXII.	4	Veval - -	CXII.	3
Stane-a-breck -	,,	3			
			Warbuster - -	,,	6
The Cottage -	,,	6	Westend - -	,,	7
Tuifea - -	,,	,,	Whaness - -	,,	,,
			Whitehouse -	,,	3
Upper Corrigal -	{ CVI.	15	Windbreck - -	CVI.	15
	{ CXII.	3	Windywa's -	,,	,,
Upper Quoys -	,,	,,			

LONDON:
Printed by George E. Eyre and William Spottiswoode,
Printers to the Queen's most Excellent Majesty.
For Her Majesty's Stationery Office.
[.—50.—3/82.]

ORDNANCE SURVEY OF SCOTLAND.

BOOK OF REFERENCE TO THE PLAN

OF THE

PARISH OF HUNTLY,

IN THE

COUNTY OF ABERDEEN.

CONTAINING 12576·845 ACRES.

MAJOR-GENERAL SIR HENRY JAMES, R.E., F.R.S., F.G.S., &c.,
SUPERINTENDENT OF THE SURVEY.

LONDON:
PRINTED BY GEORGE E. EYRE AND WILLIAM SPOTTISWOODE,
PRINTERS TO THE QUEEN'S MOST EXCELLENT MAJESTY.
FOR HER MAJESTY'S STATIONERY OFFICE.

1872.

Price Two Shillings and Sixpence.

[7142.—50.—3/72.]

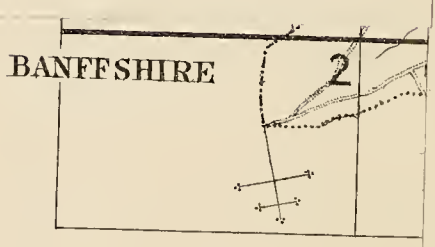

Published in 27

EXPLANATORY REMARKS.

The scale of the Parish Plans is the 1-2500th of the actual length on the ground, and is equal to 25·344 inches to a mile,* which is very approximately equal to one square inch to one acre, the square of 1·0018 inch being equal to one acre.

The length of each sheet is $1\frac{1}{2}$ miles, and the width 1 mile, the area of each sheet is therefore 960 acres.

Each enclosure has a reference number to the area which is given in this Book.

The Braces (f) on the plans are to indicate that the spaces so braced are included under the same reference number.

The Altitudes in feet above the Mean Level of the Sea are written thus—31·4.

The Scale of the Plans of the County is 6 inches to a mile, and each sheet contains the same area as 16 sheets of the Parish Plans. There is therefore a double reference number to each sheet, as VI. 9., the Roman Numerals referring to the County Plans, the Arabic Figures to the Parish Plans.

The following are the characters employed on the Ordnance Plans on the Scales of 1–2500, and 6 inches to a mile :—

County Names	C	Hundreds or Wards	W
Parishes	P	Townships	T
Extra Parochial	E	Division of Townships	T

Antiquities ..... { ROMAN / Druidical or Saxon / Norman or Subsequent

The descriptions of the boundaries are shown by the following initials :—

Centre of Stream	*C.S.*	Centre of Fence	*C.F.*
Centre of Road	*C.R.*	Top of Cop	*T.C.*
Side of Stream or Drain	*S.S.* or *S.D.*	Centre of Wall	*C.W.*
Root of Hedge	*R.H.*	Defaced	*Def.*
Face of Wall	*F.W.*	Track of Stream	*T.S.*

Undefined ..... *Und.*

Where a change occurs in the boundaries, the symbol [o—o] is used to show the part at which the change takes place

* Or 3·157 chains to an inch.

N.B.—To convert Decimal Fractions of an Acre into Roods and Perches, multiply the decimal first by 4 and then by 40, preserving the same number of decimals in the product.

Examples—

			Acres.				Acres.
			633·357				527·013
			4				4
			1·428				·052
			40				40
A.	R.	P.	17·120	A.	R.	P.	2·080
633	1	17		527	0	2	

TABLE

FOR CONVERTING DECIMAL PARTS OF AN ACRE INTO ROODS AND PERCHES.

Perch.	0 Rood.	1 Rood.	2 Roods.	3 Roods.	Perch.	0 Rood.	1 Rood.	2 Roods.	3 Roods.
0	·000	·250	·500	·750	21	·131	·381	·631	·881
1	·006	·256	·506	·756	22	.137	·387	·637	·887
2	·012	·262	·512	·762	23	·144	·394	·644	·894
3	·019	·269	·519	·769	24	·150	·400	·650	·900
4	·025	·275	·525	·775	25	·156	·406	·656	·906
5	·031	·281	·531	·781	26	·162	·412	·662	·912
6	·037	·287	·537	·787	27	·169	·419	·669	·919
7	·044	·294	·544	·794	28	·175	·425	·675	·925
8	·050	·300	·550	·800	29	·181	·431	·681	·931
9	·056	·306	·556	·806	30	·187	·437	·687	·937
10	·062	·312	·562	·812	31	·194	·444	·694	·944
11	·069	·319	·569	·819	32	·200	·450	·700	·950
12	·075	·325	·575	·825	33	·206	·456	·706	·956
13	·081	·331	·581	.831	34	·212	·462	·712	·962
14	·087	·337	·587	·837	35	·219	·469	·719	·969
15	·094	·344	·594	·844	36	·225	·475	·725	·975
16	·100	·350	·600	·850	37	·231	·481	·731	·981
17	·106	·356	·606	·856	38	·237	·487	·737	·987
18	·112	·362	·612	·862	39	·244	·494	·744	·994
19	.119	·369	·619	·869	40	·250	·500	·750	1·000
20	·125	·375	·625	·875					

PARISH OF HUNTLY,

IN THE

COUNTY OF ABERDEEN—(Western Division).

No. on Plan.	Area in Acres.	Remarks.	No. on Plan.	Area in Acres.	Remarks.
1	·262	Rough pasture.	36	10·889	Arable and trees.
2	1·085	Rough pasture, &c.	37	7·094	Arable, road, & trees.
3	11·838	Arable.	38	5·829	Arable, road, &c.
4	1·077	Road.	39	1·167	Wood.
5	·056	Islands (rough pasture).	40	·149	Arable.
			41	·213	Houses, garden, &c.
6	1·202	Rough pasture.	42	·501	Arable, &c.
7	1·801	River Deveron.	43	3·179	Arable, pool, &c.
8	9·139	Arable, gravel pit, &c.	44	·538	Wood.
			45	6·838	Arable.
9	·355	Rough pasture, &c.	46	1·111	Rough pasture.
10	·264	Rough pasture.	47	3·180	Arable.
11	·312	Rough pasture.	48	6·211	Arable.
12	·527	Rough pasture.	49	7·306	Arable.
13	10·292	River Deveron (part of).	50	11·886	Arable, rough pasture, &c.
14	1·611	Rough pasture, &c.	51	·204	Mill dam.
15	2·419	Rough pasture, trees, &c.	52	·081	Rough pasture.
			53	·132	Mill dam.
16	·833	Rough pasture.	54	·494	Arable.
17	2·846	Arable.	55	·051	Pasture and garden.
18	·421	Stackyard.	56	·748	Arable.
19	·744	Farmsteading, &c.	57	1·231	Arable and roads.
20	·229	Pasture and trees.	58	1·025	Farmsteading, garden, &c.
21	·228	Road.			
22	·415	Houses, yards, &c.	59	2·961	Arable, rough pasture, &c.
23	2·471	Arable, gardens, &c.			
24	16·230	Arable.	60	·100	Houses, gardens, &c.
25	·455	Wood.	61	2·952	Arable, stream, &c.
26	12·279	Arable and road.	62	1·368	Wood, &c.
27	13·386	Arable.	63	·099	House, garden, &c.
28	8·735	Arable.	64	7·954	Arable.
29	9·018	Arable.	65	·566	Arable.
30	1·538	Rough pasture.	66	·208	Houses, gardens, &c.
31	9·211	Arable, road, &c.	67	·212	Wood.
32	9·652	Arable.	68	6·197	Arable, road, & trees.
33	·252	Wood.	69	6·716	Wood.
34	10·338	Arable.	70	5·140	Road.
35	2·254	Wood.	71	·403	Wood.

No. on Plan.	Area in Acres.	Remarks.
72	13·596	Wood.
73	·089	Road.
74	·688	Wood.
75	5·625	Arable, road, &c.
76	·171	Rough pasture and road.
77	·382	Rough pasture and road.
78	8·807	Arable.
79	8·833	Arable.
80	·179	Rough pasture and trees.
81	1·343	Rough pasture, trees, &c.
82	·087	Mill dam (part of).
83	·232	Arable, roads, &c.
84	·832	Rough pasture, &c.
85	·429	Farmsteading, &c.
86	·383	House, yards, &c.
87	·352	Garden.
88	·417	Wood.
89	2·154	Rough pasture, furze, &c.
90	.194	Wood.
91	·118	Mill dam.
92	1·513	Wood.
93	7·308	Arable, roads, &c.
94	39·828	Wood.
95	5·609	Wood.
96	6·906	Arable.
97	10·778	Arable and road.
98	1·317	Rough pasture and trees.
99	1·615	Arable.
100	7·123	Wood.
101	6·855	Arable, &c.
102	7·793	Arable.
103	2·224	Furze and rough pasture.
104	3·974	Arable.
105	4·054	Arable.
106	3·472	Arable.
107	·736	Farmsteading, garden, &c.
108	·244	House, garden, &c.
109	3·579	Rough pasture and trees.
110	5·469	Arable, rough pasture, &c.
111	·937	Rough pasture and stream.
112	15·382	Wood.
113	·298	Rough pasture.
114	6·544	Rough pasture, &c.
115	6·638	Arable, furze, &c.
116	6·351	Arable.
117	4·587	Arable.
118	5·314	Arable, rough pasture, &c.
119	6·499	Arable, rough pasture, &c.
120	6·319	Arable.
121	3·254	Arable.
122	2·589	Arable.
123	·823	Furze, &c.
124	·622	Furze, &c.
125	4·243	Arable, rough pasture, &c.
126	4·605	Arable.
127	·319	Furze.
128	2·523	Arable, rough pasture, &c.
129	2·614	Arable, &c.
130	1·586	Arable, &c.
131	·423	Houses, garden, &c.
132	18·243	Rough pasture.
133	·700	Arable.
134	·761	Marsh, rough pasture, &c.
135	·133	Rough pasture.
136	3·494	Arable.
137	4·124	Arable, &c.
138	4·460	Arable, &c.
139	5·988	Arable, rough pasture, &c.
140	15·758	Arable, rough pasture, &c.
141	15·329	Arable, rough pasture, &c.
142	11·364	Arable, rough pasture, &c.
143	·864	Rough pasture.
144	7·641	Arable, rough pasture, &c.
145	·420	Rough pasture.
146	·031	Arable.
147	·492	Rough pasture, &c.
148	2·050	Arable, &c.
149	30·571	Furze, &c.
150	3·781	Arable.
151	2·609	River Deveron (part of).
152	3·116	Arable, rough pasture, &c.

No. on Plan.	Area in Acres.	Remarks.	No. on Plan.	Area in Acres.	Remarks.
153	10·330	Wood, &c.	194	·464	Furze and trees.
154	17·735	Arable.	195	9·604	Arable.
155	·728	Pasture, trees, and road.	196	10·872	Arable.
156	2·742	Wood.	197	10·762	Arable and rough pasture.
157	1·071	Pasture, trees, &c.	198	2·209	Rough pasture.
158	3·017	Wood.	199	1·312	Rough pasture, trees, &c.
159	·540	Rough pasture, &c.			
160	10·289	Arable.	200	·176	Arable.
161	1·306	Farmsteading, garden, &c.	201	·543	Farmsteading, &c.
162	·518	Stackyard.	202	2·220	Arable and rough pasture.
163	1·646	Rough pasture, trees, &c.	203	·191	Rough pasture and trees.
164	1·633	Wood.	204	1·238	Arable.
165	1·584	Wood.	205	·840	Wood.
166	1·769	Wood and road.	206	13·270	Railway.
167	2·315	Rough pasture.	207	10·473	Arable and road.
168	·850	Pasture and trees.	208	9·929	Rough pasture, &c.
169	9·934	Arable, &c.	209	17·440	Rough pasture, &c.
170	·801	Arable.	210	12·481	Arable.
171	4·625	Wood.	211	2·395	Arable.
172	1·506	Rough pasture.	212	1·590	Rough pasture.
173	·489	Wood.	213	13·357	Arable, &c.
174	·917	Rough pasture and trees.	214	1·335	Rough pasture, trees, &c.
175	12·112	Arable and trees.	215	73·807	Wood.
176	·418	Rough pasture.	216	10·454	Arable, &c.
177	4·007	Arable.	217	8·885	Arable, &c.
178	·348	Rough pasture, trees, &c.	218	3·358	Rough pasture.
			219	5·170	Arable, &c.
179	4·294	Arable, &c.	220	5·100	Arable, &c.
180	·453	Rough pasture and trees.	221	2·994	Arable.
			222	2·989	Arable.
181	·367	Rough pasture and trees.	223	4·697	Arable and road.
			224	4·502	Arable.
182	15·236	River Deveron (part of).	225	6·566	Arable.
			226	19·905	Rough pasture, &c.
183	1·635	Arable and rough pasture.	227	2·738	Wood.
			228	9·301	Road.
184	8·108	Wood.	229	1·277	Wood.
185	·300	Pasture, &c.	230	11·288	Arable, &c.
186	1·187	Arable.	231	8·063	Arable, &c.
187	1·677	Arable and rough pasture.	232	19·902	Wood.
			233	17·670	Arable, &c.
188	·978	Arable, &c.	234	6·651	Arable, &c.
189	3·424	Arable, &c.	235	6·511	Arable, &c.
190	5·787	Wood.	236	18·615	Arable, &c.
191	7·915	Arable.	237	11·424	Arable, &c.
192	·683	Rough pasture, trees, &c.	238	11·313	Arable, &c.
			239	4·385	Rough pasture.
193	21·230	Wood.	240	51·294	Wood.

No. on Plan.	Area in Acres.	Remarks.	No. on Plan.	Area in Acres.	Remarks.
241	6·499	Wood.	284	34·101	Arable, &c.
242	7·375	Arable, &c.	285	·183	Mill dam.
243	13·953	Arable.	286	20·540	Arable, &c.
244	5·617	Arable, &c.	287	·244	Marsh.
245	6·894	Arable, &c.	288	13·678	Arable.
246	3·670	Rough pasture.	289	16·597	Arable, &c.
247	5·843	Arable, &c.	290	1·454	Marsh, &c.
248	7·444	Arable, &c.	291	·231	Furze.
249	·453	Rough pasture aud furze.	292	2·671	Rough pasture, &c.
			293	5·582	Rough pasture.
250	2·989	Rough pasture and furze.	294	12·687	Arable.
			295	·221	House, garden, &c.
251	·605	Houses, garden, &c.	296	23·675	Arable, rough pasture, &c.
252	17·510	Arable, &c.			
253	·210	Stackyard.	297	·692	Rough pasture.
254	1·143	Farmsteading, garden, &c.	298	·614	Rough pasture.
			299	11·398	Arable, &c.
255	11·150	Arable.	300	10·103	Arable, &c.
256	15·400	Rough pasture, &c.	301	·554	Marsh.
257	14·825	Arable, &c.	302	30·140	Arable, &c.
258	11·800	Arable.	303	·472	Rough pasture, &c.
259	2·739	Wood.	304	1·558	Houses, gardens, &c.
260	13·771	Rough pasture, &c.	305	23·910	Arable, &c.
261	·288	Arable.	306	·758	Rough pasture.
262	·376	Arable, house, garden, &c.	307	16·035	Arable, &c.
			308	·381	Furze.
263	1·827	Wood.	309	7·950	Arable, &c.
264	1·117	Wood.	310	2·798	Rough pasture.
265	3·003	Arable, rough pasture, &c.	311	12·331	Arable, &c.
			312	·114	Marsh.
266	1·224	Wood.	313	16·130	Arable.
266a	·244	Rough pasture.	314	·286	Road.
267	·107	Rough pasture.	315	·162	Mill dam.
268	2·797	Arable and rough pasture.	316	1·777	Houses, garden, &c.
			317	16·120	Arable.
269	3·440	Arable, &c.	318	·698	Road.
270	3·722	Arable, rough pasture, &c.	319	13·721	Arable.
			320	·507	Road.
271	3·662	Arable, &c.	321	·698	Rough pasture.
272	10·905	Arable and road.	322	2·092	Rough pasture, furze, &c.
273	1·383	Farmsteading, &c.			
274	·484	Arable.	323	1·628	Rough pasture, furze, &c.
275	·221	Wood.			
276	·660	Arable.	324	18·404	Arable, &c.
277	·483	Marsh, rough pasture, &c.	325	3·007	Furze, &c.
			326	3·444	Furze, &c.
278	·118	Mill dam.	327	8·886	Arable, &c.
279	3·822	Arable.	328	5·502	Arable, &c.
280	1·002	Rough pasture, &c.	329	·298	Marsh.
281	7·542	Rough pasture, &c.	330	4·040	Rough pasture and furze.
282	·642	Marsh, &c.			
283	9·815	Arable.	331	2·764	Arable.

No. on Plan.	Area in Acres.	Remarks.	No. on Plan.	Area in Acres.	Remarks.
332	156·635	Rough pasture, furze, trees, &c.	379	7·528	Arable, &c.
			380	6·348	Arable, &c.
333	11·975	Rough pasture, furze, &c.	381	1·214	Farmsteading, garden, &c.
334	2·766	Wood, &c.	382	5·238	Arable, &c.
335	·783	Rough pasture and trees.	383	·403	Rough pasture.
			384	5·042	Arable.
336	6·580	Arable and trees.	385	·600	Rough pasture, &c.
337	·319	Rough pasture, trees, &c.	386	·586	Rough pasture, &c.
			387	7·971	Arable.
338	7·642	Arable.	388	36·594	Arable.
339	·659	Rough pasture and trees.	389	35·081	Arable, &c.
			390	·365	House, garden, &c.
340	·463	Rough pasture and trees.	391	·176	Arable.
			392	12·147	Arable.
341	4·563	Arable.	393	·814	Pasture.
342	3·325	Arable.	394	·683	Stackyard.
343	·237	Rough pasture.	395	1·352	Farmsteading, garden, &c.
344	·423	Arable, houses, garden, &c.	396	1·083	House, pasture, trees, &c.
345	·917	Rough pasture.			
346	·468	Rough pasture, trees, &c.	397	11·023	Arable.
			398	3·531	Road.
347	10·912	Arable, &c.	399	1·213	Wood.
348	·471	Rough pasture and trees.	400	7·391	Arable.
			401	·227	Mill dam.
349	9·553	Arable, &c.	402	·141	Garden.
350	14·589	Arable, &c.	403	30·422	Arable.
351	·509	Rough pasture and trees.	404	37·438	Arable, &c.
			405	15·510	Arable, &c.
357	1·758	Rough pasture.	406	6·279	Arable, &c.
358	16·327	Arable.	407	·479	Rough pasture.
359	·372	Graveyard.	408	·248	Arable.
360	11·979	Arable.	409	·156	Houses, garden, &c.
361	10·495	Arable, &c.	410	5·525	Arable, &c.
362	27·026	Arable, &c.	411	9·715	Arable, &c.
363	12·608	Arable.	412	·750	Houses, furze, &c.
364	4·202	Arable.	413	·240	Garden.
365	2·442	Arable.	414	3·058	Rough pasture, furze, &c.
366	·700	Stackyard.			
367	·817	Houses, garden, &c.	415	1·202	Wood.
368	·293	Pasture and trees.	416	1·383	Rough pasture.
369	3·348	Arable.	417	5·226	Arable.
370	7·130	Arable.	418	8·240	Arable.
371	2·061	Rough pasture.	419	·344	Houses, garden, &c.
372	13·348	Rough pasture.	420	·414	Arable.
373	1·813	Pasture.	421	34·011	Arable and roads.
374	5·562	Rough pasture.	422	·303	Houses, garden, &c.
375	3·610	Arable.	423	·379	Rough pasture.
376	3·515	Arable.	424	2·590	Rough pasture, furze, &c.
377	5·353	Arable.			
378	8·761	Rough pasture.	425	11·246	Arable.

No. on Plan.	Area in Acres.	Remarks.	No. on Plan.	Area in Acres.	Remarks.
426	11·344	Arable.	472	14·800	Arable, &c.
427	9·319	Arable.	473	2·305	Rough pasture.
428	13·507	Arable.	474	·468	Rough pasture.
429	15·265	Arable.	475	1·596	Arable, &c.
430	1·800	Houses, garden, &c.	476	1·036	Marsh.
431	14·494	Arable, &c.	477	1·236	Arable.
432	16·234	Arable.	478	·956	Arable.
433	16·649	Arable and road.	479	·806	Arable.
434	·529	Pond.	480	20·490	Rough pasture, &c.
435	12·712	Rough pasture, furze, &c.	481	·124	Houses and garden.
			482	·105	Pasture and trees.
436	4·210	Arable.	483	9·627	Arable, rough pasture, &c.
437	·515	Arable.			
438	·400	Houses, garden, &c.	484	11·209	Arable, rough pasture, and road.
439	16·379	Arable, &c.			
440	5·933	Arable, &c.	485	·493	Rough pasture.
441	·709	Arable.	486	26·073	River Doveron (part of).
442	1·510	Houses, garden, &c.			
443	·338	Rough pasture.	487	·658	Rough pasture and trees.
444	·158	House, garden, &c.			
445	2·833	Rough pasture.	488	8·548	Arable.
446	2·720	Rough pasture and furze.	489	1·714	Arable and road.
			490	1·002	Arable and rough pasture.
447	16·309	Arable.			
448	4·255	Wood.	491	·236	Rough pasture, house, &c.
449	5·339	Rough pasture, &c.			
450	·352	Arable, house, garden, &c.	492	·188	Pasture, &c.
			493	·470	Furze, house, &c.
451	·609	Wood.	494	·478	Houses, garden, &c.
452	76·797	Rough pasture, trees, &c.	495	2·078	Arable, &c.
			496	34·571	Wood.
453	1·703	Road.	497	·888	Rough pasture.
454	17·367	Rough pasture and trees.	498	·309	House, rough pasture, &c.
455	7·051	Arable, sheds, garden, &c.	499	·812	Arable.
			500	·208	Rough pasture.
456	4·949	Wood.	501	7·123	Arable, rough pasture, &c.
457	11·605	Arable.			
458	5·870	Arable, &c.	502	·774	Wood.
459	·193	Rough pasture.	503	1·099	Road.
460	·782	Rough pasture.	504	·454	Marsh.
461	8·896	Arable, &c.	505	118·280	Wood.
462	5·283	Arable, &c.	506	1·710	Rough pasture.
463	·390	Rough pasture.	507	·200	Arable.
464	1·577	Rough pasture.	508	·220	Furze, &c.
465	5·808	Arable, &c.	509	·314	Arable, house, and yard.
466	2·638	Rough pasture.			
467	3·847	Rough pasture, &c.	510	·106	Rough pasture.
468	·269	Stackyard.	511	·636	Arable and road.
469	·622	Houses, garden, &c.	512	·270	Garden, &c.
470	1·842	Rough pasture, &c.	513	·270	Rough pasture and ruin.
471	1·079	Rough pasture.			

No. on Plan.	Area in Acres.	Remarks.
514	15·523	Arable.
515	·978	Rough pasture.
516	·912	Rough pasture.
517	·959	Arable.
518	·170	Marsh.
519	146·244	Wood.
520	·954	Marsh.
521	·372	Pasture, house, garden, &c.
522	·939	Wood.
523	·468	Wood.
524	13·039	Rough pasture.
525	·508	Rough pasture.
526	·635	Wood.
527	·471	Wood.
528	23·268	Arable, rough pasture, &c.
529	10·692	Arable, &c.
530	2·167	Rough pasture and marsh.
531	1·427	Wood.
532	2·299	Rough pasture.
533	·575	Houses, garden, &c.
534	1·011	Rough pasture.
535	1·247	Arable, house, &c.
536	·565	Rough pasture, houses, garden, &c.
537	3·752	Rough pasture, &c.
538	4·062	Rough pasture.
539	3·643	Arable.
540	6·910	Arable, rough pasture, &c.
541	7·012	Arable.
541a	·271	Road.
542	5·877	Arable, rough pasture, &c.
543	9·171	Arable, &c.
544	9·397	Arable.
545	9·401	Arable, &c.
546	6·465	Arable, &c.
547	4·324	Arable.
548	6·370	Arable.
549	5·436	Arable, &c.
550	8·588	Arable, &c.
551	2·929	Arable.
552	·578	Rough pasture.
553	·292	Arable.
554	·665	Houses, gardens, &c.
555	1·422	Rough pasture, &c.
556	·080	Pasture and trees.
557	8·627	Arable.
558	9·047	Arable.
559	9·205	Arable.
560	1·562	Rough pasture.
561	·689	Farmsteading, gardens, &c.
562	·358	Stackyard.
563	1·717	Arable.
564	·159	Rough pasture.
565	·701	Rough pasture.
566	1·457	Farmsteading, yards, &c.
567	3·747	Wood.
568	6·837	Road.
569	·329	Houses, garden, &c.
570	4·521	Arable, &c.
571	3·048	Wood.
572	·208	Road.
573	6·636	Wood.
574	2·947	Wood.
575	3·723	Arable, &c.
576	1·241	Rough pasture.
577	1·024	Arable, house, garden, &c.
578	2·048	Wood.
579	1·354	Rough pasture and trees.
580	9·973	Arable.
581	·328	Arable.
582	1·224	Rough pasture.
583	1·597	Arable.
584	6·370	Arable.
585	·177	Houses, garden, &c.
586	·238	Rough pasture.
587	5·462	Arable.
588	1·252	Rough pasture.
589	·300	Houses, garden, &c.
590	8·024	Marsh.
591	4·929	Rough pasture.
592	·979	Rough pasture.
593	10·679	Arable.
594	·205	Arable, house, &c.
595	1·226	Rough pasture.
596	19·839	Arable and rough pasture.
597	16·695	Arable.
598	·488	Rough pasture.
599	3·675	Rough pasture and trees.
600	3·309	Arable.
601	·450	Arable.
602	2·720	Arable.
603	1·727	Rough pasture, &c.
604	·319	Arable.

No. on Plan.	Area in Acres.	Remarks.	No. on Plan.	Area in Acres.	Remarks.
605	9·157	Arable, &c.	648	8·491	Arable.
606	·498	House, garden, &c.	649	9·903	Arable.
607	·382	Pasture, houses, &c.	650	16·003	Arable.
607a	·167	Pasture.	651	2·993	Rough pasture, &c.
608	2·231	Arable.	652	31·433	Rough pasture, &c.
609	·340	Houses, garden, &c.	653	43·547	Rough pasture, &c.
610	12·131	Rough pasture, &c.	654	55·150	Wood.
611	1·147	Arable, &c.	655	83·636	Wood.
612	124·649	Wood.	655a	·192	Pond.
613	9·543	Rough pasture, &c.	656	1·016	Rough pasture and furze.
614	71·084	Wood.			
615	19·398	Pasture.	657	·147	Rough pasture.
616	1·482	Houses, yards, gardens, &c.	658	9·157	Arable and rough pasture.
617	10·627	Pasture, &c.	659	8·642	Arable.
618	·251	Wood.	660	·278	Rough pasture.
619	9·623	Pasture.	661	·656	Rough pasture.
620	3·228	Wood.	662	·260	Arable.
621	39·352	Rough pasture, &c.	663	·479	Arable.
622	13·416	Pasture, &c.	664	·264	Houses, garden, &c.
623	51·773	Rough pasture, &c.	665	·389	Arable.
624	21·870	Arable and road.	666	8·725	Arable.
625	·824	Rough pasture, &c.	667	8·728	Arable.
626	13·893	Arable.	668	1·755	Arable, &c.
627	1·102	Rough pasture, &c.	669	·150	Houses, garden, &c.
628	·371	Rough pasture, &c.	670	9·884	Arable, &c.
629	24·962	Arable.	671	8·789	Arable.
630	·591	Rough pasture.	671a	·200	Rough pasture.
631	·599	Rough pasture, &c.	672	·525	Arable, house, garden, &c.
632	1·432	Rough pasture.			
633	12·416	Pasture.	673	1·106	Rough pasture.
634	15·283	Railway.	674	·200	House, garden, &c.
635	·506	Rough pasture.	675	·715	Houses, rough pasture, &c.
636	77·107	Rough pasture.			
637	2·781	Rough pasture, trees, &c.	676	5·523	Arable, rough pasture, &c.
638	1·267	Rough pasture.	677	11·635	Arable.
639	·131	Island (rough pasture).	678	·703	Arable, houses, garden, &c.
640	·202	Island (rough pasture).	679	·250	Furze.
			680	·505	Rough pasture.
641	·114	Island (rough pasture).	681	101·788	Wood.
			682	14·128	Rough pasture, furze, &c.
642	1·417	Rough pasture and trees.	683	1·056	Farmsteading, &c.
643	7·748	Arable, rough pasture, &c.	684	·932	Rough pasture, &c.
			685	·188	Houses, garden, &c.
644	2·686	Arable, rough pasture, &c.	686	·916	Arable.
			687	4·784	Arable.
645	·871	Rough pasture.	688	4·921	Arable, &c.
646	1·278	Houses, garden, &c.	689	5·723	Arable, &c.
647	·398	Rough pasture.	690	3·495	Arable and road.

No. on Plan.	Area in Acres.	Remarks.
691	·409	Houses, garden, &c.
692	1·053	Arable.
693	3·776	Arable and road.
694	1·866	Arable and stream.
695	8·777	Arable, &c.
696	3·426	Arable, &c.
697	·674	Arable, houses, garden, &c.
698	6·813	Road.
699	33·966	Arable, &c.
700	12·075	Arable and road.
701	4·516	Arable and roads.
702	·547	Clay pit.
703	2·097	Houses, garden, &c.
704	7·710	Arable, &c.
705	·348	Houses, gardens, &c.
706	·185	Rough pasture.
707	9·612	Arable, &c.
708	·279	Rough pasture.
709	25·753	Arable, &c.
710	14·290	Arable, &c.
711	19·574	Arable, &c.
712	3·733	Houses, rough pasture, garden, &c.
713	12·858	Arable, &c.
714	27·033	Arable, &c.
715	7·530	Arable.
716	18·829	Arable, &c.
717	50·942	Arable, &c.
718	75·689	Arable, &c.
719	·099	Houses, gardens, &c.
720	8·905	Arable.
721	2·364	Rough pasture, trees, &c.
722	2·502	Rough pasture.
723	2·812	Rough pasture, trees, &c.
724	·276	Marsh.
725	·331	Rough pasture, &c.
726	·553	River Deveron (part of).
727	15·007	Arable.
728	9·820	Arable, rough pasture, &c.
729	2·793	Rough pasture, &c.
730	·591	Arable.
731	24·980	Arable.
732	1·944	Rough pasture, trees, &c.
733	5·896	Arable.
734	1·205	Houses, rough pasture, &c.
735	3·933	Rough pasture, &c.
736	4·569	River Deveron (part of).
737	1·849	Arable.
738	4·152	Arable, &c.
739	·754	Pasture and road.
740	1·998	Houses, rough pasture, garden, &c.
741	·780	Stackyard.
742	·618	Mill dam.
743	2·521	Rough pasture, &c.
744	14·423	Arable.
745	·750	Arable, &c.
746	3·455	Rough pasture, trees, &c.
747	6·166	Arable.
748	·229	Arable.
749	9·852	Rough pasture.
750	·962	Road.
751	18·961	Rough pasture, trees, &c.
752	·956	Rough pasture.
753	·697	Arable.
754	·262	Pond.
755	11·313	Arable, &c.
756	5·991	Arable.
757	1·705	Houses, garden, &c.
758	·668	Road.
759	4·845	Rough pasture, trees, &c.
760	·215	Islands (rough pasture).
761	·877	Rough pasture.
762	6·421	Arable.
763	2·853	Arable, &c.
764	·284	Rough pasture.
765	5·871	Arable.
766	·472	Rough pasture.
767	2·775	Arable, &c.
768	·206	Rough pasture.
769	·319	Rough pasture.
770	3·510	Arable.
771	2·757	Rough pasture, &c.
772	5·259	Rough pasture, trees, &c.
773	·185	Arable.
774	·151	Houses, rough pasture, &c.
775	14·325	Rough pasture, trees, &c.
776	1·345	Arable, &c.
777	·161	Rough pasture.

No. on Plan.	Area in Acres	Remarks.	No. on Plan.	Area in Acres.	Remarks.
778	3·682	Arable, &c.	825	17·608	Arable.
779	8·871	Arable.	826	12·209	Arable, &c.
780	11·137	Road.	827	11·358	Arable, &c.
781	36·768	Arable, &c.	828	·472	Rough pasture.
782	30·403	Arable.	829	·184	Pasture.
783	·587	Rough pasture, &c.	830	4·540	Rough pasture, &c.
784	11·363	Arable.	831	2·069	Rough pasture, &c.
785	·825	Marsh, trees, &c.	832	·173	Mill dam.
786	·532	Rough pasture.	833	·488	Rough pasture.
787	·581	Marsh.	834	3·977	Arable, &c.
788	·438	Arable, house, &c.	835	12·066	Arable, &c.
789	1·402	Arable.	836	13·857	Arable, &c.
790	·867	Rough pasture, &c.	837	·463	Stackyard.
791	·072	Garden.	838	1·040	Houses, garden, &c.
792	·815	Rough pasture, &c.	839	2·008	Arable.
793	·453	Houses, garden, &c.	840	1·611	Rough pasture, trees, &c.
794	·670	Arable, houses, garden, &c.	840a	·452	Furze, trees, &c.
795	6·403	Rough pasture, &c.	841	17·439	Arable.
796	2·080	Arable and rough pasture.	842	1·001	Churchyard.
			843	·348	Rough pasture.
797	·488	Rough pasture.	844	·311	Stackyard.
798	2·091	Arable.	845	·930	Farmsteading, garden, &c.
799	·235	Rough pasture.			
800	1·901	Rough pasture.	846	·230	Road.
801	·306	Rough pasture.	847	1·304	Arable.
802	2·102	Arable.	848	1·650	Rough pasture, trees, &c.
803	2·120	Arable.			
804	307·257	Rough pasture.	849	17·379	Arable, &c.
805	1·156	Marsh.	850	25·583	Arable, &c.
806	4·569	Marsh.	851	·858	Pasture, houses, and road.
807	·383	Marsh.			
808	6·880	Arable, rough pasture, &c.	852	11·841	Arable.
			853	13·708	Arable.
809	·682	Rough pasture.	854	2·618	Rough pasture.
810	·384	Rough pasture.	855	13·082	Arable, garden, &c.
811	7·997	Arable.	856	1·598	Rough pasture, &c.
812	·321	Rough pasture.	857	7·025	Arable.
813	·413	Rough pasture.	858	·093	Rough pasture and furze.
814	·179	Pasture, &c.			
815	1·623	Rough pasture, &c.	859	1·662	Rough pasture, &c.
816	6·100	Rough pasture, &c.	860	·135	Pond.
817	9·635	Arable, rough pasture, &c.	861	1·108	Rough pasture and trees.
818	9·620	Arable, &c.	862	1·474	Rough pasture and trees.
819	9·154	Wood.			
820	16·023	Arable, &c.	863	27·849	Arable.
821	8·132	Arable, &c.	864	9·499	Arable and rough pasture.
822	2·984	Rough pasture, &c.			
823	23·531	Wood.	865	·677	Wood.
823a	·328	Houses, garden, &c.	866	·363	Wood.
824	10·063	Arable, &c.	867	24·288	Arable.

No. on Plan.	Area in Acres.	Remarks.	No. on Plan.	Area in Acres.	Remarks.
868	·550	Road.	915	7·506	Arable, &c.
869	27·185	Arable.	916	7·204	Arable.
870	7·365	Road.	917	16·769	Arable.
871	·683	Arable.	918	·586	Road.
872	4·547	Pasture, houses, garden, yards, &c.	919	·115	Pasture.
			920	·303	Wood.
873	·130	Mill dam.	921	·141	Mill dam.
874	·446	Arable.	922	·846	Wood.
875	·238	Garden.	923	·543	Rough pasture.
876	·652	Houses, ornamental ground, &c.	924	3·142	Arable.
			925	·708	Road.
877	·932	Arable, &c.	926	14·788	Arable.
878	1·510	Wood, &c.	927	3·905	Houses, yards, garden, &c.
879	20·975	Arable and furze.			
880	10·875	Arable aud road.	928	23·993	Arable, &c.
881	13·397	Arable, &c.	929	17·879	Arable, &c.
882	14·467	Arable, &c.	930	17·611	Arable.
883	·630	Pasture, and trees.	931	14·765	Arable.
884	19·935	Arable, &c.	932	23·457	Arable.
885	13·909	Arable, &c.	933	1·922	Rough pasture.
886	·396	Rough pasture.	934	·294	Rough pasture.
887	3·235	Rough pasture, &c.	935	1·708	Arable.
888	1·122	Road.	936	·735	Rough pasture.
889	26·637	Arable, &c.	937	11·228	Arable.
890	18·893	Arable, &c.	938	1·226	Arable.
891	6·503	Arable.	939	2·644	Arable, &c.
892	2·318	Arable.	940	1·038	Arable, &c.
893	·090	Pond.	941	1·807	Arable, &c.
894	·099	Ponds.	942	2·527	Arable.
895	7·354	Furze, &c.	943	5·085	Arable.
896	·333	Ponds.	944	2·640	Arable, &c.
897	22·517	Arable.	945	5·185	Arable.
898	19·975	Arable.	946	4·552	Road.
899	10·315	Arable.	947	14·883	Arable.
900	·964	Rough pasture, &c.	947a	·631	Road.
901	·963	Rough pasture, &c.	948	2·701	Arable.
902	3·035	River Deveron (part of).	949	2·736	Arable.
			950	2·371	Arable.
903	·747	Rough pasture, &c.	951	2·392	Arable.
904	1·126	Houses, yards, gardens, &c.	952	5·305	Arable.
			953	8·077	Arable.
905	·261	Road.	954	·531	Road.
906	5·288	Arable and rough pasture.	955	7·353	Arable.
			956	10·668	Arable.
907	2·618	Arable.	957	·102	Houses, garden, &c.
908	1·909	Arable.	958	9·467	Wood.
909	3·458	Arable.	959	4·062	Wood.
910	·546	Road.	960	·452	Houses, garden, &c.
911	3·101	Arable, &c.	961	·721	Wood.
912	10·338	Arable and road.	962	·344	Houses, garden, &c.
913	11·681	Arable, &c.	963	33·617	Arable.
914	12·930	Arable and road.	964	31·503	Arable.

No. on Plan.	Area in Acres.	Remarks.
965	·270	Wood.
966	34·730	Arable, &c.
967	3·760	Rough pasture.
968	10·490	River Deveron (part of).
969	·403	Rough pasture.
970	11·395	Arable.
971	·609	Road.
972	1·474	Arable.
973	1·338	Arable.
974	3·840	Arable, &c.
975	3·758	Arable, &c.
976	2·716	Arable, &c.
977	1·447	Arable.
978	1·272	Arable.
979	1·245	Arable.
980	·505	Rough pasture.
981	1·093	Road.
982	14·828	Arable.
983	·191	Stackyard.
984	1·450	Arable.
985	12·945	Wood.
986	2·501	Arable, &c.
987	1·742	Arable, &c.
988	2·042	Arable, &c.
989	2·203	Arable, &c.
990	2·528	Arable.
991	·331	Road.
992	3·792	Arable, &c.
993	·208	Rough pasture.
994	2·896	Arable and rough pasture.
995	·622	Rough pasture.
996	·094	Rough pasture, &c.
996a	·937	Rough pasture, &c.
997	3·078	Wood.
998	23·288	Arable, &c.
999	·428	Road.
1000	8·720	Arable.
1001	·679	Wood.
1002	7·961	Arable.
1003	1·979	Arable.
1004	1·928	Arable and garden.
1005	9·192	Arable, &c.
1006	·546	Pasture.
1007	·403	Road.
1008	·884	Houses, yard, &c.
1009	9·468	Wood, house, &c.
1010	1·657	Wood.
1011	11·064	Pasture, trees, &c.
1012	11·534	Pasture and road.
1013	3·245	Road.
1014	·921	Stackyard, gardens, &c.
1015	·620	Wood.
1016	·143	Pasture.
1017	1·343	Pasture.
1018	·161	Pasture, houses, and yard.
1019	34·228	Wood, house, and ornamental ground.
1020	·655	Wood.
1021	·458	Houses, garden, &c.
1022	·213	Garden.
1023	·545	House, garden, &c.
1024	·836	Garden.
1025	·774	Wood.
1026	·109	Rough pasture and house.
1027	·432	Houses, rough pasture, &c.
1028	3·725	Garden, &c.
1029	·969	Wood.
1030	2·691	Wood.
1031	4·410	Wood.
1032	6·402	Wood.
1033	·229	Wood.
1034	·300	House, garden, &c.
1035	1·768	Wood.
1036	22·016	Pasture, &c.
1037	23·204	Pasture, &c.
1038	·068	Rough pasture.
1039	21·457	Pasture, &c.
1040	3·388	Wood.
1041	·811	Rough pasture, trees, &c.
1042	2·340	Pasture, trees, &c.
1043	17·163	Pasture.
1044	20·908	Pasture, trees, &c.
1045	19·414	Pasture, trees, &c.
1046	17·711	Pasture, &c.
1047	18·306	Pasture, &c.
1048	28·736	Arable, &c.
1049	3·669	Pasture, &c.
1050	·924	Water.
1051	·789	Houses, garden, &c.
1052	·290	Rough pasture and trees.
1053	·368	Rough pasture and trees.
1054	·398	Rough pasture and trees.
1055	·301	Rough pasture and trees.

No. on Plan.	Area in Acres.	Remarks.
1056	·630	Rough pasture.
1057	1·783	Water.
1058	·726	Rough pasture and trees.
1059	·806	Rough pasture and trees.
1060	1·193	Rough pasture and trees.
1061	·453	Water.
1062	2·978	Rough pasture.
1063	15·502	River Deveron (part of).
1064	1·646	Rough pasture and trees.
1065	8·952	Arable, &c.
1066	4·417	Rough pasture, trees, &c.
1067	·660	Arable.
1068	9·555	Rough pasture, trees, &c.
1069	176·604	Wood.
1070	·893	Rough pasture.
1071	23·606	Arable, road, &c.
1072	16·235	Arable, &c.
1073	1·859	Rough pasture and trees.
1074	·620	Furze, &c.
1075	14·034	Arable.
1076	·618	Arable, &c.
1077	1·938	Rough pasture, &c.
1078	4·747	Arable, house, garden, &c.
1079	·268	Rough pasture.
1080	·060	Garden.
1081	·522	Furze.
1082	16·275	Arable, &c.
1083	22·820	Wood.
1084	1·366	Furze.
1085	28·420	Arable, &c.
1086	·407	Houses, rough pasture, &c.
1087	·839	Gardens, &c.
1088	2·209	Furze, rough pasture, &c.
1089	·140	Rough pasture.
1090	9·212	Arable.
1091	12·818	Arable and road.
1092	10·375	Arable, &c.
1093	1·387	Rough pasture.
1094	7·633	Arable.
1095	1·860	Furze, &c.
1096	9·281	Furze, &c.
1097	14·424	Arable, &c.
1098	13·223	Arable, &c.
1099	2·620	Furze, &c.
1100	·349	Furze.
1101	4·289	Arable.
1102	2·061	Arable.
1103	11·777	Arable, &c.
1104	20·806	Arable, &c.
1105	10·846	Arable, &c.
1106	·329	Houses, garden, &c.
1107	·530	Rough pasture, &c.
1108	1·761	Road.
1109	43·881	Arable.
1110	·223	House and garden.
1111	21·808	Arable.
1112	21·928	Arable.
1113	·418	Stackyard and garden.
1114	1·369	Farmsteading, gardens, &c.
1115	1·538	Arable, &c.
1116	·140	Rough pasture and pond.
1117	5·664	Arable, &c.
1118	1·784	Arable.
1118a	·462	Stackyard, &c.
1119	·727	Rough pasture, furze, &c.
1120	6·437	Arable.
1121	1·162	Farmsteading, &c.
1122	·699	Pasture, stackyard, and gardens.
1123	8·013	Arable, &c.
1124	6·468	Arable and road.
1125	15·631	Arable, &c.
1126	·341	Pasture, house, and garden.
1127	18·314	Arable.
1128	34·405	Arable, &c.
1129	8·595	Wood.
1130	1·059	Arable, &c.
1131	4·124	Wood.
1132	·304	Road.
1133	4·006	Wood.
1134	28·440	Arable.
1135	7·746	Road.
1136	8·704	Arable.
1137	·678	Rough pasture.
1138	7·476	Arable.
1139	23·480	Arable, &c.
1140	9·963	Arable.
1141	7·158	Wood.

No. on Plan.	Area in Acres.	Remarks.
1142	·575	Rough pasture.
1143	·461	Arable.
1144	·567	Rough pasture and furze.
1145	6·206	Pasture.
1146	71·135	Rough pasture, trees, marsh, &c.
1147	·046	Rough pasture.
1148	·140	Rough pasture.
1149	·165	Rough pasture.
1150	2·940	Rough pasture.
1151	396·861	Wood.
1152	·118	Arable.
1153	15·574	Arable, rough pasture, &c.
1154	5·774	Rough pasture.
1155	·085	House and garden.
1156	15·316	Arable.
1157	·826	Rough pasture, &c.
1158	·259	Arable.
1159	1·026	Rough pasture, &c.
1160	1·618	Arable.
1161	6·075	Arable, &c.
1162	1·061	Rough pasture, &c.
1163	3·826	Arable.
1164	·659	Rough pasture, &c.
1165	·898	Rough pasture, &c.
1166	10·546	Arable, &c.
1167	·904	Rough pasture.
1168	·349	Rough pasture.
1169	8·701	Arable.
1170	·603	House, rough pasture, gardens, &c.
1171	1·444	Furze, &c.
1172	1·250	Furze, &c.
1173	·825	Arable.
1174	6·285	Arable.
1175	10·835	Arable.
1176	·754	Pasture.
1177	1·083	Houses, gardens, &c.
1178	1·443	Stackyard, house, &c.
1179	·199	House, gardens, &c.
1180	1·191	House, rough pasture, &c.
1181	21·502	Arable.
1182	5·264	Arable.
1183	·752	Rough pasture and trees.
1184	3·881	Arable.
1185	1·001	Houses, garden, &c.
1186	7·701	Arable, &c.
1187	·318	House, garden, &c.
1188	11·631	Arable and road.
1189	18·954	Arable and road.
1189a	3·927	Rough pasture, &c.
1190	·748	Rough pasture, &c.
1191	15·931	Arable.
1192	3·839	Arable.
1193	503·678	Rough pasture, &c.
1194	18·234	Pasture.
1195	17·307	Pasture.
1196	3·719	Arable.
1197	2·798	Rough pasture.
1198	44·395	Arable, &c.
1199	4·425	Rough pasture.
1200	7·175	Arable.
1201	·890	Rough pasture.
1202	·776	Rough pasture.
1203	·496	Rough pasture.
1204	9·330	Rough pasture, &c.
1205	1·037	Rough pasture, &c.
1206	48·178	Arable.
1207	420·499	Rough pasture, &c.
1208	24·280	Arable.
1209	17·603	Arable.
1210	1·330	Rough pasture, &c.
1211	·278	Arable, &c.
1212	2·450	Arable, &c.
1213	55·711	Rough pasture.
1214	7·541	Arable, rough pasture, &c.
1215	18·632	Arable.
1216	16·545	Arable.
1217	9·215	Arable and road.
1218	9·539	Arable and road.
1219	3·817	Pasture, &c.
1220	6·236	Pasture, &c.
1221	6·494	Rough pasture, &c.
1222	6·631	Pasture and streams.
1223	10·181	Arable.
1224	6·205	Arable, &c.
1225	14·908	Arable.
1226	1·212	Road.
1227	1·310	Houses, yards, garden, &c.
1227a	·179	Mill dam.
1228	10·941	Arable, &c.
1229	25·647	Arable, &c.
1230	·118	House and yard.
1231	14·663	Arable and roads.
1232	17·466	Arable.
1233	2·497	Arable.
1234	13·666	Arable.

No. on Plan.	Area in Acres.	Remarks.
1235	15·794	Arable, &c.
1236	20·715	Arable, &c.
1237	1·142	Rough pasture, furze, &c.
1238	18·556	Arable.
1239	1·883	Houses, gardens, &c.
1240	22·108	Arable, &c.
1241	·083	Pond.
1242	·353	Rough pasture, &c.
1243	11·048	Arable.
1244	·805	Road.
1245	15·863	Arable.
1246	15·966	Arable.
1247	13·476	Arable.
1248	15·631	Arable, &c.
1249	12·551	Arable, &c.
1250	1·155	Wood.
1251	7·832	Rough pasture, furze, &c.
1252	6·970	Rough pasture, furze, &c.
1253	·607	Wood.
1254	3·499	Rough pasture, &c.
1255	5·547	Wood.
1256	26·050	Arable, &c.
1257	13·729	Arable, &c.
1258	·100	Mill dam.
1259	51·489	Arable, &c.
1260	62·075	Arable.
1261	·568	Marsh.
1262	2·440	Arable, &c.
1263	2·178	Arable, &c.
1264	1·375	Arable, &c.
1265	1·442	Arable, &c.
1266	·144	House, garden, &c.
1267	1·672	Road.
1268	10·110	Arable, &c.
1269	1·002	Rough pasture.
1270	·399	Road.
1271	1·479	Arable.
1272	2·712	Arable.
1273	·069	Pond.
1274	4·620	Arable, &c.
1275	6·743	Arable.
1276	11·981	Arable, &c.
1277	·443	Stackyard.
1278	1·636	Farmsteading, garden, &c.
1279	·155	Pond.
1280	4·449	Road.
1281	8·678	Arable.
1282	·356	Wood.
1283	·575	Road.
1284	3·317	Houses, wood, garden, &c.
1285	19·937	Arable, &c.
1286	7·591	Arable, &c.
1287	8·748	Arable, &c.
1288	12·506	Arable, &c.
1289	13·449	Arable, &c.
1290	13·701	Arable.
1291	4·618	Arable, &c.
1292	6·526	Arable.
1293	6·895	Arable.
1294	10·187	Arable.
1295	5·807	Arable, &c.
1296	·404	Arable, &c.
1297	2·706	Houses, gardens, ornamental ground, &c.
1298	29·768	Arable, &c.
1299	10·926	Arable, &c.
1300	10·664	Arable.
1301	10·883	Arable.
1302	·380	Road.
1303	1·869	Arable, &c.
1304	·345	Arable.
1305	13·713	Arable.
1306	10·681	Arable.
1307	1·448	River Bogie (part of).
1307a	·622	Wood.
1308	4·032	Road.
1309	11·262	Arable, &c.
1310	1·735	Arable.
1311	17·372	Arable.
1312	1·630	Wood.
1313	5·339	Market ground.
1314	1·955	Arable.
1315	3·016	Arable.
1316	3·241	Arable.
1317	2·027	Arable.
1318	·102	House, garden, &c.
1319	1·805	Arable.
1320	1·140	Wood.
1321	4·515	Arable, &c.
1322	4·678	Arable.
1323	5·878	Arable.
1324	3·124	Arable.
1325	1·676	Arable.
1326	34·656	Arable, &c.
1327	·432	Rough pasture,
1328	·194	House, rough pasture, &c.

No. on Plan.	Area in Acres.	Remarks.	No. on Plan.	Area in Acres.	Remarks.
1329	3·371	Rough pasture, trees, &c.	1373	750·640	Rough pasture, &c.
			1374	7·933	Pasture, &c.
1330	·698	River Bogie (part of).	1375	2·081	Rough pasture.
1331	·635	River Bogie (part of).	1376	5·373	Pasture.
1332	·202	Rough pasture.	1377	10·235	Arable, &c.
1333	·920	Arable.	1378	1·086	Rough pasture.
1334	1·240	Arable.	1379	3·936	Pasture.
1335	2·011	Arable.	1380	1·063	Pasture.
1336	·973	Marsh, &c.	1381	·454	Arable.
1337	·205	Rough pasture, &c.	1382	2·515	Arable.
1338	·517	Rough pasture, &c.	1383	3·073	Arable.
1339	·464	River Bogie (part of).	1384	2·581	Arable.
1340	3·036	Arable.	1385	·644	Arable.
1341	11·013	Arable.	1386	·757	Pasture, houses, &c.
1342	·688	Road.	1387	5·217	Arable, &c.
1343	1·930	Road.	1388	5·475	Arable, garden, &c.
1344	8·968	Arable.	1389	6·642	Arable.
1345	3·026	Arable, rough pasture, &c.	1390	6·101	Rough pasture.
			1391	5·180	Arable.
1345a	·730	Arable.	1392	·703	Pasture.
1346	4·467	Arable.	1393	3·812	Arable.
1347	1·091	Arable.	1394	·631	Houses, garden, &c.
1348	3·939	Arable.	1395	3·231	Arable.
1349	1·120	Houses, garden, &c.	1396	26·545	Rough pasture.
1350	1·297	Gardens.	1397	2·518	Arable.
1351	1·500	Arable.	1398	·490	Rough pasture.
1352	·717	Road.	1399	·756	Arable, house, &c.
1353	1·943	Arable, &c.	1400	·892	Rough pasture.
1354	1·450	Arable.	1401	11·509	Arable.
1355	·312	House, sheds, yard, garden, &c.	1402	·804	Road.
			1403	·868	Houses, yards, &c.
1356	1·119	Arable.	1404	24·203	Arable.
1357	·272	Houses, rough pasture, &c.	1405	5·798	Arable, &c.
			1406	·304	House, garden, &c.
1358	2·983	Arable, &c.	1407	2·719	Arable, &c.
1359	·980	River Bogie (part of).	1408	1·698	Arable.
1360	·847	Pasture, trees, &c.	1409	1·605	Arable.
1361	·043	Island (rough pasture).	1410	4·292	Arable, &c.
			1411	2·448	Arable.
1362	·509	Houses, rough pasture, &c.	1412	·569	Rough pasture.
			1413	·235	Pasture, house, and garden.
1363	·326	River Bogie (part of).			
1364	·049	Road.	1414	1·637	Rough pasture, &c.
1365	·589	Arable.	1415	3·301	Rough pasture, &c.
1366	·103	Wood.	1416	3·371	Arable.
1367	38·179	Arable, &c.	1417	·377	Stackyard.
1368	40·560	Arable, &c.	1418	1·109	Farmsteading, &c.
1369	1·982	Farmsteading, garden, &c.	1419	6·107	Arable, &c.
			1420	13·112	Arable, &c.
1370	·642	Rough pasture.	1421	8·223	Arable.
1371	4·815	Arable, &c.	1422	14·049	Arable, &c.
1372	12·944	Arable, &c.	1423	13·534	Arable, &c.

No. on Plan.	Area in Acres.	Remarks.	No. on Plan.	Area in Acres.	Remarks.
1424	·227	Arable.	1445	14·567	Pasture and furze.
1425	·290	Arable.	1446	·658	House, garden, &c.
1426	2·187	Rough pasture, &c.	1447	3·615	Arable, &c.
1426a	2·074	Road.	1448	·865	Wood.
1427	1·313	Rough pasture, &c.	1449	1·452	Houses, garden, &c.
1428	·305	Rough pasture.	1450	·995	Arable.
1429	·092	House, garden, &c.	1451	·123	Wood.
1430	·500	Road.	1452	·138	Road.
1431	12·600	Arable, &c.	1453	·683	Rough pasture.
1432	4·431	Rough pasture.	1454	25·159	Arable.
1433	·568	Houses, garden, &c.	1455	8·763	Arable.
1434	27·088	Arable.	1456	16·820	Arable.
1435	25·920	Arable, &c.	1457	1·088	Rough pasture, &c.
1436	23·980	Arable.	1458	7·615	Arable.
1437	2·404	Rough pasture.		85·530	Houses, yards, gardens, &c. (Town).
1438	10·611	Arable.			
1439	·980	Houses, garden, &c.		12576·845	
1440	4·889	Arable, &c.			
1441	·868	Rough pasture.			
1442	10·290	Arable.			
1443	1·054	Marsh.			
1444	336·410	Rough pasture, &c.			

RECAPITULATION.

12285·279	Land.
101·466	Water.
161·547	Roads.
28·553	Railway.
12576·845	Total area of the Parish of Huntly, in the County of Aberdeen.

INDEX TO PLACES

IN THE

PARISH OF HUNTLY.

COUNTY OF ABERDEEN.

Name of Place.	No. of Sheet. 6-inch scale.	No. of Sheet. 25·344 in. scale.
Affleck - -	XXVI.	7
Annetswell -	,,	3
Arnhall - -	,,	5
Artloch - -	XXV.	8
Auchinbo -	XVII.	11
Avochie Castle (remains of) -	,,	6
Avochie House -	,,	,,
Backside - -	XXVI.	3
Backstripes -	XXV.	15
Baillies Lair -	,,	,,
Bailliesward -	,,	,,
Barlatch Wood -	XVII.	6
Bin Wood -	XXVI.	1
Blackhillock (in ruins) - -	XXV.	15
Bleachfield Bridge	XXVI.	10
Boddum Hill -	,,	1
Bogenspro -	XVII.	11
Boghead - -	,,	10
Boghead of Gibston	XXVI.	1
Boghead Wood -	XVII.	10
Bone Mill -	XXVI.	,,
Bowman-hillock -	XXV.	12
Braes of Avochie -	XVII.	6
Bridge of Artloch -	XXV.	8
Bridge of Bogie -	XXVI.	10
Bridge of Cairnford	XXV.	8
Bridge of Gibston	XXVI.	5
Bridge of Greenhaugh - -	,,	13
Bridge of Lessendrum - -	,,	3
Bridge of Millburn	XVII.	15
Bridge of Waterton	XXVI.	7
Bridgend -	XVII.	14
Bridges - -	XXVI.	3
Broom Brae -	XXV.	7
Broomhillock -	XXVI.	1
Brown Hill -	XXV.	11
Brownhill Wood -	XVII.	6
Burnend - -	XXVI.	13
Burnfield - -	XVII.	6
Castle Bridge -	XXVI.	,,
Candy Knows -	XXV.	15
Causewayend -	XXVI.	7
Chapel Street -	,,	6
Christ Church (Episeopalian) -	,,	10
Church - -	,,	,,
Clashmach Hill -	XXV.	12
Cleanbrae - -	XXVI.	1
Collonach - -	XXV.	12
Corse of Kinnoir -	XVII.	15
Costlyburn -	XXVI.	3
Court House -	,,	6
Craig Brock -	,,	1
Craigentrindy -	XXV.	15
Craighead - -	XXVI.	5
Craigward -	XXV.	8
Craigwillie -	XXVI.	9
Croft of Affleek -	,,	7
Croft of Annetswell	,,	3
Croft of Bridges -	XVII.	15
Crofts of Dykeside	XXVI.	2
Croft of Hillhead -	XVII.	6
Crofts of Corse of Kinnoir -	,,	15
Crofts of Robieston	XXVI.	2
Crow Wood -	,,	,,

Name of Place.	No. of Sheet. 6-inch scale.	No. of Sheet. 25·344 in. scale.
Deerpark Wood -	XXVI.	2
Deveron Street -	,,	6
Dowmin - -	XXV.	4
Dunbennan -	XXVI.	5
Dunbennan Hill -	XXV.	8
Dykehead - -	XVII.	10
Elry Knowe -	,,	11
Fairy Hillock -	,,	,,
Fairy Hillock -	XXXIII.	3
Female Industrial School - -	XXVI.	6
Ferny Knowe -	,,	1
Fourman Hill -	XVII.	11
Gibston - -	XXVI.	5
Glac-na-far -	XXV.	11
Glen - -	,,	12
Gordonsburn -	,,	15
Gordon Schools (Endowed) -	XXVI.	6
Gowdie Hillock -	,,	7
Great North of Scotland Railway	XVII.	14
Greenfold -	XXVI.	7
Green Moss -	XXV.	15
Hazel Craig -	XXVI.	6
Hillhead of Avochie	XVII.	,,
Hillhead of Kinnoir	,,	15
Hillockhead -	XXVI.	7
Hill of Avochie -	XVII.	6
Hill of Backside -	XXV.	7, 11
Hill of Bogairdy -	XXXIII.	4
Hill of Bruntstone	XXVI.	7
Hill of Greenfold -	,,	,,
Hill of Haugh -	,,	6
Hill of Kinnoir -	XVII.	15
Hill of Mosstown -	XXVI.	3
Himalaya Garden -	,,	6
Home Farm -	,,	,,
Home Farm -	XVII.	,,
Huntly - -	XXVI.	10
Huntly Castle (in ruins) - -	,,	6
Huntly Lodge -	,,	,,
Ittingston -	XXVII.	9
Keillenknowes -	XVII.	15
Kinnoir Brick and Tile Works -	XXVI.	3
Kinnoir Park -	,,	,,
Kye Hill - -	XXV.	16
Lightna - -	XVII.	15
Littlejohn Street -	XXVI.	10
Little Long Hill -	XXV.	15
Little Torry -	XXVI.	6
Loanend - -	XVII.	15
Lodge Cottage -	XXVI.	6
Long Haugh -	,,	,,
Longhill - -	XXV.	15
Longhill School (infants) -	,,	12
Longmoor Wood -	XVII.	15
Manse - -	XXVI.	9
Manse - -	,,	10
Market Ground -	,,	,,
Meadow Braes -	,,	6
Meadow Bridge -	,,	5
Midplough -	XVII.	6
Mill Craig -	,,	15
Mill of Artloch (corn) - -	XXV.	8
Mill of Castletown (corn) - -	XXVI.	5
Mill of Huntly (corn) - -	,,	6
Mill of Kinnoir (corn and saw) -	,,	2
Milltown - -	,,	5
Moor of Avochie -	XVII.	6, 10
Mossnappy -	XXV.	15
Mosstown - -	XXVI.	3
Muckle Long Hill	XXXIII.	,,
Muckle Smiddy Hillock - -	,,	,,
Muckle Torry Hillock - -	XXVI.	9
Muir of Kinnoir -	XVII.	11
Nether Auchmill -	,,	14
Nether Bruntstone	XXVI.	11
Newtack - -	XXV.	15
Ordbrae Crofts -	XXVI.	1
Overvillans -	,,	3

Name of Place.	No. of Sheet. 6-inch scale.	No. of Sheet. 25·344 in. scale.
Pitscurry - -	XXV.	8
Queels - -	"	"
River Bogie -	XXVI.	10
River Deveron -	XVII.	14
Rivestone - -	"	11
Robieston -	XXVI.	2
Roddentree -	"	"
Saughs - -	XXV.	16
Saugh Moss -	XXXIII.	4
School - -	XVII.	15
Scott's Hospital -	XXVI.	10
Shepherds Bridge	"	6
Slack - -	"	3
Slack of Annetswell - -	"	"
Sleepy Hillock -	XXV.	15
Sleepy Hillock -	"	8
Smiddy Hillocks -	XXXIII.	2
St. Mungo's Hill -	XXVI.	3
Strath Bogie -	"	10
The Reesk -	XXXIII.	2
The Scaurs -	XXV.	16
Torry Been -	"	12
Torry Hillock -	"	11
Torry Hillock -	XXVI.	1
Tullochbeg -	"	9
Upper Auchmill -	XVII.	15
Upper Bruntstone	XXVI.	7
Upper Robieston -	"	2
Ward - -	"	9
Ward Cottage -	"	"
Wellheads -	XXV.	8
Westerton -	XXVI.	5
Westfold - -	XXV.	16
Wood of Avochie -	XVII.	6
Wood of Kinmonity	"	"
Wood of Kinnoir -	XXVI.	3

LONDON:
Printed by George E. Eyre and William Spottiswoode,
Printers to the Queen's most Excellent Majesty,
For Her Majesty's Stationery Office.

ORDNANCE SURVEY OF SCOTLAND.

BOOK OF REFERENCE TO THE PLAN

OF THE

PARISH OF INCHTURE,

IN THE

COUNTY OF PERTH,

CONTAINING 5328·345 ACRES.

COLONEL SIR HENRY JAMES, R.E., F.R.S., F.G.S., &c.,

SUPERINTENDENT OF THE ORDNANCE SURVEY.

PRINTED AT THE ORDNANCE SURVEY OFFICE, SOUTHAMPTON.

1862.

Price One Shilling.

und,
one

area

.

luded

4.

ntains
rence
Plans,

Scales

.. W

.. *T*

.. *T*

xon

sequent

—

.. *C.F.*
.. *T.C.*
.. *C.W.*
.. *Def.*
.. *T.S.*

now the

EXPLANATORY REMARKS.

The Scale of the Parish Plans is the 1-2500th of the actual length on the ground, and is equal to 25·344 inches to a mile, which is very approximately equal to one square inch to one acre, the square of 1·0018 inch being equal to one acre.

The length of each sheet is one and a-half miles, and the width one mile, the area of each sheet is therefore 960 acres.

Each enclosure has a reference number to the area which is given in this Book.

The Braces [ ] on the plans are to indicate that the spaces so braced are included under the same reference number.

The Altitudes in feet above the Mean Level of the Sea are written thus —31·4.

The Scale of the Plans of the County is 6 inches to a mile, and each sheet contains the same area as 16 sheets of the Parish Plans. There is, therefore, a double reference number to each sheet as VI. 9., the Roman Numerals referring to the County Plans, the Arabic Figures to the Parish Plans.

The following are the characters employed on the Ordnance Plans on the Scales of 1·2500 and 6 inches to a mile:—

County Names	C	Hundreds or Wards	W
Parishes	P	Townships	T
Extra Parochial	E	Division of Townships	T

Antiquities ..... ROMAN / Druidical or Saxon / Norman or Subsequent

The descriptions of the boundaries are shown by the following initials:—

Centre of Stream	*C.S.*	Centre of Fence	*C.F.*
Centre of Road	*C.R.*	Top of Cop	*T.C.*
Side of Stream or Drain ..	*S.S.* or *S.D.*	Centre of Wall	*C.W.*
Root of Hedge	*R.H.*	Defaced	*Def.*
Face of Wall	*F.W.*	Track of Stream	*T.S.*

Undefined ..... *Und.*

Where a change occurs in the boundaries, the symbol [o—o] is used to show the part at which the change takes place.

TABLE

FOR CONVERTING DECIMAL PARTS OF AN ACRE INTO ROODS AND PERCHES.

Perches.	0 Rood.	1 Rood.	2 Roods.	3 Roods.	Perches.	0 Rood.	1 Rood.	2 Roods.	3 Roods.
0	·000	·250	·500	·750	21	·131	·381	·631	·881
1	·006	·256	·506	·756	22	·137	·387	·637	·887
2	·012	·262	·512	·762	23	·144	·394	·644	·894
3	·019	·269	·519	·769	24	·150	·400	·650	·900
4	·025	·275	·525	·775	25	·156	·406	·656	·906
5	·031	·281	·531	·781	26	·162	·412	·662	·912
6	·037	·287	·537	·787	27	·169	·419	·669	·919
7	·044	·294	·544	·794	28	·175	·425	·675	·925
8	·050	·300	·550	·800	29	·181	·431	·681	·931
9	·056	·306	·556	·806	30	·187	·437	·687	·937
10	·062	·312	·562	·812	31	·194	·444	·694	·944
11	·069	·319	·569	·819	32	·200	·450	·700	·950
12	·075	·325	·575	·825	33	·206	·456	·706	·956
13	·081	·331	·581	·831	34	·212	·462	·712	·962
14	·087	·337	·587	·837	35	·219	·469	·719	·969
15	·094	·344	·594	·844	36	·225	·475	·725	·975
16	·100	·350	·600	·850	37	·231	·481	·731	·981
17	·106	·356	·606	·856	38	·237	·487	·737	·987
18	·112	·362	·612	·862	39	·244	·494	·744	·994
19	·119	·369	·619	·869	40	·250	·500	·750	1·000
20	·125	·375	·625	·875					

N.B.—To convert Decimal Fractions of an Acre into Roods and Perches, multiply the decimal first by 4 and then by 40, preserving the same number of decimals in the product.

Examples—

A.	R.	P.	Acres.
			633·357
			4
			1·428
			40
633	1	17	17·120

A.	R.	P.	Acres.
			527·013
			4
			·052
			40
527	0	2	2·080

PARISH OF INCHTURE,

IN THE

COUNTY OF PERTH.

No. on Plan.	Area in Acres.	Remarks.	No. on Plan.	Area in Acres.	Remarks.
1	8·598	Wood & footpath.		275·223	*Brought forward.*
2	11·665	Arable.	37	10·495	Arable & road.
3	·709	Statute labor road (part of).	38	·597	Wood.
4	·842	Pond.	39	17·852	Wood, footpaths, & stream.
5	1·144	Wood & footpath.	40	10·407	Arable.
6	10·252	Arable.	41	·565	Wood.
7	·132	House & garden.	42	111·722	Wood, footpaths, & quarry.
8	10·408	Arable.			
9	37·210	Wood & footpaths.	43	6·395	Wood.
10	2·158	Wood.	44	37·505	Arable.
11	4·692	Arable.	45	5·077	Arable.
12	3·610	Rough pasture.	46	3·523	Houses, sheds, garden, yard, waste, wood, roads, & mill dam.
13	2·808	Arable & shed.			
14	2·347	Private road.			
15	·561	Mill dam.	47	·249	Mill dam.
16	23·356	Wood, stream, & footpaths.	48	1·112	Wood, streams, & footpaths.
17	9·424	Arable.	49	1·399	Garden & shed.
18	1·455	Wood.	50	2·410	Arable.
19	·649	Wood.	51	·492	Private road.
20	8·197	Arable.	52	33·202	Arable & gravel pit.
21	3·386	Wood.	53	·641	Private road.
22	·309	Wood.	54	·512	Houses, yard, & wood.
23	4·324	Arable.	55	6·643	Houses & garden.
24	64·312	Arable, quarry, & footpaths.	56	8·703	Wood & roads.
			57	3·887	Wood, footpaths, & fountain.
25	·090	Pond (part of).			
26	10·596	Arable.	58	3·524	Wood & footpaths.
27	·766	Pond.	59	2·390	Private road.
28	6·273	Wood & streams.	60	·153	Wood.
29	8·857	Arable.	61	10·941	Arable, footpath, & pond.
30	9·465	Wood, footpaths, & stream.	62	7·638	Houses, yard, waste, arable, wood, & road.
31	7·586	Arable & stream.			
32	·721	Private road.	63	11·514	Wood & footpaths.
33	·735	Pond.	64	7·072	Arable.
34	3·668	Wood.	65	83·020	Arable & stream.
35	11·834	Arable.	66	14·173	Wood & road.
36	2·084	Wood.	67	49·446	Arable & stream.
	275·223	*Carried forward.*		728·482	*Carried forward.*

No. on Plan.	Area in Acres.	Remarks.
	728·482	*Brought forward.*
68	·356	Old church & graveyard
69	3·749	Wood & footpath.
70	23·549	Wood, stream, & footpaths.
71	·094	Road (part of).
72	5·845	Arable.
73	12·126	Arable.
74	·965	Statute labor road.
75	11·844	Arable.
76	2·205	Wood.
77	·451	Ponds (part of).
78	·311	Wood.
79	1·153	Wood.
80	2·968	Wood.
81	5·036	Arable & rough pasture.
82	14·327	Arable.
83	1·271	Wood.
84	7·174	Arable.
85	7·308	Arable.
86	9·315	Arable.
87	2·171	Wood.
88	9·728	Arable & road.
89	·631	Wood.
90	·719	Statute labor road.
91	·371	Wood.
92	·319	Wood.
93	61·333	Arable & road.
94	·475	Wood.
95	58·904	Arable, gravel pit, & road.
96	1·129	Houses, garden, yard, waste, & road.
97	·279	House, garden, yard, & waste.
98	·732	Arable.
99	6·958	Arable & footpath.
100	1·083	Wood.
101	·090	Wood.
102	5·603	Arable.
103	·731	Quarry & road.
104	3·373	Houses, garden, yard, waste, arable, & road.
105	1·586	Arable & road.
106	1·548	Houses, shed, yard, & arable.
107	·078	House, arable, & waste.
108	·849	Houses, garden, & road.
109	·920	Houses, garden, road, & waste.
110	2·114	Statute labor road.
	1000·253	*Carried forward.*

No. on Plan.	Area in Acres.	Remarks.
	1000·253	*Brought forward.*
111	·150	House & wood.
112	33·357	Arable, road, & wood.
113	23·995	Arable, slope, & road.
114	·373	Pond & wood.
115	11·408	Arable.
116	10·060	Arable & footpath.
117	1·109	Houses, garden, yard, waste, wood, & road.
118	31·459	Arable, slope, & roads.
119	1·136	Wood, house, & footpath.
120	·635	Wood & footpath.
121	7·918	Arable & footpath.
122	8·125	Arable.
123	1·202	Old quarry, road, ponds, & wood.
124	1·396	Public road.
125	6·319	Orchard.
126	34·401	Arable.
127	16·838	Arable & stream.
128	91·155	Arable, stream, & road.
129	22·617	Arable & stream.
130	21·650	Arable.
131	·576	Wood.
132	3·236	Wood, house, & road.
133	16·121	Arable.
134	7·499	Houses, garden, yard, waste, & roads.
135	·270	Curling pond.
136	3·732	Arable & road.
137	·379	House & garden.
138	4·132	Houses, ornamental ground, & roads.
139	1·735	Arable, roads, & house.
140	1·762	Wood & houses.
141	11·144	Arable & road.
142	·100	Garden.
143	9·343	Arable.
144	17·862	Arable.
145	5·474	Wood, road, & bowling green.
146	31·537	Arable & stream.
147	12·136	Arable.
148	4·344	Statute labor road.
149	76·760	Arable & stream.
150	2·385	Houses, sheds, gardens, yard, waste, arable, & pond.
151	2·150	Houses, garden, yard, waste, & stream.
	1538·233	*Carried forward.*

No. on Plan.	Area in Acres.	Remarks.
	1538·233	*Brought forward.*
152	·688	Private road.
153	7·985	Arable & shed.
154	2·726	Houses, gardens, yard, waste, & roads.
155	2·822	Houses, gardens, & road
156	·339	Wood.
157	1·619	Arable, stream, foot-path, & road.
158	3·512	Houses, garden, yard, waste, arable, road, & stream.
159	3·034	Arable.
160	5·049	Statute labor road.
161	40·245	Arable.
162	36·807	Arable & stream.
163	2·165	Clay pits & stream.
164	1·440	Wood & stream.
165	5·728	Arable.
166	2·391	Wood, stream, & road.
167	10·507	Arable & streams.
168	13·155	Wood & roads.
169	·522	Wood & pond.
170	26·301	Arable.
171	9·119	Arable.
172	·443	Wood.
173	10·248	Arable.
174	22·608	Arable & stream.
175	9·639	Arable, stream, & wood.
176	·297	Wood.
177	12·734	Arable.
178	11·267	Arable.
179	·260	Wood.
180	6·177	Wood & road.
181	13·880	Arable & stream.
182	108·310	Arable, sand pit, & tram road.
183	·216	Bleaching green.
184	7·870	Arable.
185	18·966	Arable.
186	9·340	Arable & stream.
187	1·206	Wood & ruins.
188	·586	Wood.
189	1·280	Arable & stream.
190	6·337	Arable & stream.
191	4·310	Wood.
192	6·578	Arable, stream, & foot-path.
193	3·266	Wood, stream, & shed.
194	·929	Road.
195	2·988	Wood.
	1974·122	*Carried forward.*

No. on Plan.	Area in Acres.	Remarks.
	1974·122	*Brought forward.*
196	11·164	Arable.
197	·157	House, garden, yard, & waste.
198	1·528	Houses, garden, yard, waste, & road.
199	6·103	Wood & road.
200	2·874	Arable.
201	1·858	Houses, garden, yard, waste, & arable.
202	1·167	Arable.
203	3·907	Houses, gardens, yards, waste, & roads.
204	·269	Pond.
205	7·354	Houses, gardens, yards, waste, & roads.
206	1·069	House, garden, & arable.
207	3·003	Houses, gardens, yard, waste, arable, & road.
208	81·515	Arable, road, & pond.
209	156·005	Arable & stream.
210	·186	Wood & stream.
211	17·186	Arable.
212	10·897	Arable.
213	·145	Road & house.
214	·135	Garden.
215	·191	House, garden, yard, & waste.
216	100·224	Arable & stream.
217	18·048	Arable & road.
218	·831	Private road.
219	21·035	Arable & stream.
220	·363	Wood.
221	12·408	Arable & stream.
222	·662	Wood & stream.
223	·251	Road.
224	1·202	Wood, arable, & shed.
225	·264	Curling ponds.
226	·299	House, garden, yard, & waste.
227	1·695	House, wood, & road.
228	1·229	Arable & stream.
229	·082	Road.
230	·867	Arable & stream.
231	63·990	Arable, road, & streams.
232	72·957	Arable & stream.
233	2·660	Houses, garden, yard, waste, arable, roads, & stream.
234	2·201	Houses, gardens, orchard, & road.
	2582·103	*Carried forward.*

No. on Plan.	Area in Acres.	Remarks.
	2582·103	*Brought forward.*
235	59·359	Arable.
236	9·459	Trust road.
237	4·015	Arable.
238	3·582	Arable.
239	·354	House & garden.
240	47·290	Arable, house, & pond.
241	1·025	Houses, garden, yard, & waste.
242	18·992	Arable.
243	56·579	Arable.
244	·342	House, garden, & waste.
245	95·537	Arable & road.
246	2·316	Arable.
247	63·108	Arable & road.
248	3·293	Tram road.
249	6·073	Trust road.
250	233·695	Arable & stream.
251	·190	House, garden, yard, & waste.
252	40·662	Arable.
253	·083	Wood.
254	5·370	Arable.
255	114·254	Arable & stream.
256	150·017	Arable & road.
257	2·124	Houses, garden, yard, waste, arable, & pond.
258	1·208	Houses, garden, yard, waste, road, arable, & pond.
259	1·196	Statute labor road.
260	74·641	Arable.
261	26·117	Arable & road.
262	·223	Wood.
263	35·720	Arable, stream, & road.
264	47·424	Arable & stream.
265	33·162	Arable.
266	·171	House & garden.
	3719·684	*Carried forward.*

No. on Plan.	Area in Acres.	Remarks.
	3719·684	*Brought forward.*
267	·551	Wood.
268	2·064	House, sheds, garden, wood, arable, & rails.
269	·219	Garden, shed, & waste.
270	5·950	Dundee & Perth Railway (part of).
271	57·460	Arable.
272	14·924	Arable.
273	51·608	Arable.
274	189·618	Arable & road.
275	6·737	Arable.
276	1·121	Statute labor road.
277	7·642	Arable, slope, stream. & road.
278	4·803	Arable, slope, house, & footpath.
279	1·487	House, garden, yard, arable, & road.
280	5·533	Orchard & houses.
281	1·966	Houses, shed, garden, yard, waste, arable, & pond.
282	·208	House, garden, yard, waste, & road.
283	3·268	Trust road.
284	·121	House, garden, & waste.
285	42·627	Arable & slope.
286	7·560	Wooded slope & footpath.
287	1·133	Stream (Bogmill Pow) —tidal water.
288	·820	Mud (foreshore).
289	·536	Slope & arable.
290	1·927	Houses, sheds, garden, yard, waste, arable, & road.
291	1198·778	Foreshore.
	5328·345	

RECAPITULATION.

4080·381	Land.
36·413	Public roads.
5·950	Railway.
4·870	Water.
1·133	Tidal water.
1199·598	Foreshore.
5328·345	Total area of the Parish of Inchture, in the County of Perth.

INDEX TO PLACES

IN THE

PARISH OF INCHTURE.

COUNTY OF PERTH.

Name of Place.	No. of Sheet.		Descriptive Remarks.
	6-inch scale.	25·344-inch scale.	
Abernyte Lodge.	LXXXVII.	3	A gate porter's lodge.
Braes of the Carse	,,	3	A large district.
Baledgarno Den.	,,	4	
Baledgarno Burn.	,,	4	
Ballindean House	,,	7	
Baledgarno	,,	8	A small village or hamlet.
Balgay.	,,	11	A farmsteading.
Bogmill Pow	,,	16	
Castlehill (on the site of Edgar Castle).	,,	4	A farmsteading on the site of an ancient castle.
Church.	,,	8	
Crossgates	,,	12	Two or three small cottages.
Dundee & Perth Railway	,,	12	
Dog Bank	C.	1	A sand bank in the Firth of Tay.
East Lodge.	LXXXVII.	7	A porter's lodge.
Easter Ballindean	,,	7	A farmsteading.
Erskine Pow	,,	11	
Firth of Tay.	C.	1	
Gallows Knowe	LXXXVII.	3	
Graveyard	,,	4	
Hilltown of Ballindean	,,	7	A farmsteading.
Huntly Burn	,,	8	
Inchture Brick & Tile Works.	,,	7	
Inchture	,,	8	A small village.
Inchmartine Pow.	,,	11	
Inchture Station.	,,	16	A railway station.
Knap Burn	,,	4	
Knap Den	,,	4	
Lochspout Burn	,,	4	
Little Powgavie	,,	16	A farmsteading.
Market Cross	,,	4	

Name of Place.	No. of Sheet. 6-inch scale.	No. of Sheet. 25·344-inch scale.	Descriptive Remarks.
Moncur Burn	LXXXVII.	8	
Moncur Castle (ruins of)	,,	8	
Manse.	,,	8	
Moncur.	,,	8	A farmsteading.
Moncur Lodge.	,,	8	A gate lodge.
Mains of Inchture	,,	8	A farmsteading.
Maggotland.	,,	16	A farmsteading.
New Mains.	,,	8	A farmsteading.
Powgavie.	,,	16	A farmsteading.
Powgavie T.P.	,,	16	Two dwelling houses and a granary, with a small harbour or landing place.
Powgavie.	XCIX.	4	
Powgavie Burn	,,	4	
Rossie Hill.	LXXXVII.	4	
Rossie Burn.	,,	4	
Rossie Priory	,,	4	A large mansion house.
Rossie Church (disused in the 17th century)	,,	4	
Site of the Village of Rossie	,,	4	
South Lodge	,,	7	A gate house or lodge.
Sweer Well.	,,	8	
School.	,,	8	
School.	,,	16	
Tinkletop Hill.	,,	3	
Tinkletop.	,,	7	Gamekeeper's cottage.
Wester Ballindean.	,,	7	A farmsteading.
West Lodge.	,,	7	A gate lodge.
West Mains.	,,	12	A farmsteading.

ORDNANCE SURVEY OF SCOTLAND.

BOOK OF REFERENCE TO THE PLAN

OF THE

PARISH OF INSCH,

IN THE

COUNTY OF ABERDEEN,

CONTAINING 8371·546 ACRES.

COLONEL SIR HENRY JAMES, R.E., F.R.S., M.R.I.A., F.G.S., &c.,
SUPERINTENDENT OF THE SURVEY.

LONDON:
PRINTED BY GEORGE E. EYRE AND WILLIAM SPOTTISWOODE,
PRINTERS TO THE QUEEN'S MOST EXCELLENT MAJESTY.
FOR HER MAJESTY'S STATIONERY OFFICE.

1868.

Price One Shilling and Sixpence.

[7142—50—10/68.]

on the
ximately
equal to

of each

Book.

d are in

—31·4.

eet con-
a double
g to the

e Scales

..... W

..... T

..... T

xon

bsequent

:—

.....C.F.
.....T.C.
....C.W.
.....Def.
.....T.S.

show the

ORDNANCE SURVEY OF SCOTLAND

PARISH OF INSCH

ABERDEENSHIRE

INDEX TO THE SHEETS

Published on the Scale of $\frac{1}{2500}$ *or 25·344 Inches to a Mile*

Scale of this Index One Inch to a Mile

EXPLANATORY REMARKS.

The scale of the Parish Plans is the 1-2500th of the actual length on the ground, and is equal to 25·344 inches to a mile, which is very approximately equal to one square inch to one acre, the square of 1·0018 inch being equal to one acre.

The length of each sheet is $1\frac{1}{2}$ miles, and the width 1 mile, the area of each sheet is therefore 960 acres.

Each enclosure has a reference number to the area which is given in this Book.

The Braces ($\int$) on the plans are to indicate that the spaces so braced are included under the same reference number.

The Altitudes in feet above the Mean Level of the Sea are written thus—31·4.

The Scale of the Plans of the County is 6 inches to a mile, and each sheet contains the same area as 16 sheets of the Parish Plans. There is therefore a double reference number to each sheet, as VI. 9., the Roman Numerals referring to the County Plans, the Arabic Figures to the Parish Plans.

The following are the characters employed on the Ordnance Plans on the Scales of 1–2500, and 6 inches to a mile :—

County Names	C	Hundreds or Wards	W
Parishes	P	Townships	T
Extra Parochial	E	Division of Townships	T

Antiquities ..... ROMAN / Druidical or Saxon / Norman or Subsequent

The descriptions of the boundaries are shown by the following initials :—

Centre of Stream	*C.S.*	Centre of Fence	*C.F.*
Centre of Road	*C.R.*	Top of Cop	*T.C.*
Side of Stream or Drain	*S.S.* or *S.D.*	Centre of Wall	*C.W.*
Root of Hedge	*R.H.*	Defaced	*Def.*
Face of Wall	*F.W.*	Track of Stream	*T.S.*

Undefined ..... *Und.*

Where a change occurs in the boundaries, the symbol [o—o] is used to show the part at which the change takes place.

N.B.—To convert Decimal Fractions of an Acre into Roods and Perches, multiply the decimal first by 4 and then by 40, preserving the same number of decimals in the product.

Examples—

A.	R.	P.	Acres.	A.	R.	P.	Acres.
			633·357				527·013
			4				4
			1·428				·052
			40				40
633	1	17	17·120	527	0	2	2·080

TABLE

FOR CONVERTING DECIMAL PARTS OF AN ACRE INTO ROODS AND PERCHES.

Perch.	0 Rood.	1 Rood.	2 Roods.	3 Roods.	Perch.	0Rood.	1 Rood.	2 Roods.	3 Roods.
0	·000	·250	·500	·750	21	·131	·381	·631	·881
1	·006	·256	·506	·756	22	.137	·387	·637	·887
2	·012	·262	·512	·762	23	·144	·394	·644	·894
3	·019	·269	·519	·769	24	·150	·400	·650	·900
4	·025	·275	·525	·775	25	·156	·406	·656	·906
5	·031	·281	·531	·781	26	·162	·412	·662	·912
6	·037	·287	·537	·787	27	·169	·419	·669	·919
7	·044	·294	·544	·794	28	·175	·425	·675	·925
8	·050	·300	·550	·800	29	·181	·431	·681	·931
9	·056	·306	·556	·806	30	·187	·437	·687	·937
10	·062	·312	·562	·812	31	·194	·444	·694	·944
11	·069	·319	·569	·819	32	·200	·450	·700	·950
12	·075	·325	·575	·825	33	·206	·456	·706	·956
13	·081	·331	·581	·831	34	·212	·462	·712	·962
14	·087	·337	·587	·837	35	·219	·469	·719	·969
15	·094	·344	·594	·844	36	·225	·475	·725	·975
16	·100	·350	·600	·850	37	·231	·481	·731	·981
17	·106	·356	·606	·856	38	·237	·487	·737	·987
18	·112	·362	·612	·862	39	·244	·494	·744	·994
19	.119	·369	·619	·869	40	·250	·500	·750	1·000
20	·125	·375	·625	·875					

PARISH OF INSCH,

IN THE

COUNTY OF ABERDEEN.

No. on Plan.	Area in Acres.	Remarks.	No. on Plan.	Area in Acres.	Remarks.
1	1·089	Houses, yards, gardens, dam, &c.	33	·685	Houses, yards, garden, &c.
2	6·633	Arable&roughpasture.	34	12·260	Arable, &c.
3	4·457	Arable.	35	·303	Arable.
4	8·203	Arable, &c.	36	·167	Houses, garden, and yard.
5	71·883	Arable, &c.			
6	2·000	Arable, house, garden, and yard.	37	8·504	Arable, &c.
			38	·251	Houses, gardens, and yards.
7	7·487	Arable, &c.			
8	13·655	Arable, &c.	39	·212	Houses, garden, and yards.
9	7·129	Arable, &c.			
10	3·937	Arable.	40	·232	Houses, garden, and road.
11	·419	House, garden, and yards.	41	29·889	Arable, &c.
12	6·951	Arable, &c.	42	·167	Houses, garden, and yard.
13	37·853	Arable, &c.			
14	·566	Houses, gardens, and yards.	43	·152	Houses, garden, and yards.
15	·572	Houses, garden, and yards.	44	33·225	Arable, &c.
			45	6·065	Public road.
16	7·215	Arable, &c.	46	·213	Houses, garden, and yards.
17	·263	House, garden, and yard.	47	10·902	Arable.
18	5·061	Arable, &c.	48	4·891	Arable, &c.
19	9·161	Arable, &c.	49	3·241	Arable.
20	5·275	Arable, &c.	50	2·680	Arable.
21	9·140	Arable, &c.	51	·859	Road and house.
22	8·927	Arable.	52	6·629	Arable.
23	11·674	Arable, &c.	53	7·306	Arable.
24	7·907	Arable, &c.	54	7·378	Arable.
25	·311	House, garden, &c.	55	14·267	Arable.
26	4·444	Arable, &c.	56	·471	Houses, gardens, and yards.
27	3·213	Arable, &c.			
28	10·458	Arable, &c.	57	1·136	Arable.
29	·611	Houses, garden, and yards.	58	7·569	Arable, &c.
			59	2·825	County road.
30	12·486	Arable, &c.	60	25·504	Arable.
31	·117	House, garden, and yard.	61	·819	Road.
			62	1·060	Houses, yards, gardens, dam, &c.
32	53·760	Arable, &c.			

No. on Plan.	Area in Acres.	Remarks.
63	2·824	Arable.
64	6·845	Arable.
65	14·187	Arable, &c.
66	6·015	Arable, &c.
67	15·638	Arable.
68	18·787	Arable, &c.
69	1·314	Houses, yards, garden, pasture, &c.
70	·975	Houses, yards, garden, arable, &c.
71	23·972	Arable, &c.
72	9·653	Arable.
73	5·917	Arable, rough pasture, &c.
74	5·759	Arable.
75	35·656	Arable, &c.
76	·177	House, garden, and yard.
77	·139	Houses, garden, and yard.
78	6·946	Arable.
79	·119	House, garden, and yard.
80	6·058	Arable, &c.
81	·079	House, garden, and yard.
82	29·820	Arable, &c.
83	1247·959	Rough heathy pasture, arable, quarries, &c.
84	11·839	Arable, house, &c.
85	12·429	Arable.
86	12·846	Arable, house, &c.
87	7·046	Arable, houses, garden, &c.
88	3·033	Arable, &c.
89	1·368	Heathy pasture and arable.
90	11·941	Arable, &c.
91	6·776	Arable.
92	28·821	Arable, &c.
93	·646	Houses, yards, garden, and road.
94	19·980	Arable.
95	·852	Houses, yards, garden, road, &c.
96	19·284	Arable.
97	9·619	Arable, &c.
98	9·904	Arable.
99	9·339	Arable.
100	8·852	Arable.
101	2·950	Arable.
102	·120	Houses, garden, &c.
103	4·796	Arable, &c.
104	3·587	Arable.
105	5·846	Arable, garden, &c.
106	46·219	Arable, &c.
107	1·151	Houses, yards, gardens, &c.
108	9·921	Arable.
109	14·620	Arable.
110	22·980	Arable, &c.
111	11·639	Arable, houses, gardens, &c.
112	25·655	Arable, houses, gardens, &c.
113	18·975	Arable, heathy pasture, &c.
114	·309	Houses, gardens, and yards.
115	·313	House, grass, and garden.
116	34·924	Arable, heathy pasture, &c.
117	15·596	Arable, &c.
118	18·736	Arable, &c.
119	·211	House, garden, and yards.
120	·195	Houses, garden, and yards.
121	6·877	Arable, &c.
122	2·479	Arable.
123	·205	House, garden, and yards.
124	8·818	Arable, &c.
125	10·969	Arable, &c.
126	5·832	Arable.
127	21·195	Arable, &c.
128	·453	Houses, yards, garden, &c.
129	13·434	Arable, &c.
130	20·424	Arable.
131	8·003	Arable, &c.
132	·394	Houses, garden, and yards.
133	8·382	Arable.
134	·202	Houses, garden, and yards.
135	7·478	Arable, &c.
136	5·573	Arable, &c.
137	3·903	Arable.
138	1·246	Houses, yards, garden, arable, &c.
139	2·630	Houses, arable, gardens, road, &c.

No. on Plan.	Area in Acres.	Remarks.	No. on Plan.	Area in Acres.	Remarks.
140	2·125	Arable.	181	·075	House, garden, and yard.
141	·465	House, garden, and yard.	182	·248	House, garden, and yard.
142	10·675	Arable.	183	·180	Houses, garden, and yard.
143	1·421	Arable.	184	·264	Houses, garden, and yard.
144	8·993	Wood.	185	·799	Road, &c.
145	29·398	Arable.	186	1·094	Houses, garden, and yards.
146	7·693	Arable, houses, &c.	187	64·946	Arable.
147	7·003	Arable, &c.	188	10·506	Arable, &c.
148	·506	Houses, yards, gardens, &c.	189	5·285	Arable.
149	25·309	Arable.	190	12·067	Arable, &c.
150	27·802	Arable.	191	1·538	Marsh, &c.
151	4·314	Old road.	192	57·766	Arable, &c.
152	25·524	Arable, &c.	193	7·391	Arable, houses, garden, and yard.
153	36·452	Arable.	194	71·208	Rough heathy pasture, arable, &c.
154	27·343	Arable, house, and yard.	195	3·022	Arable.
155	7·433	Arable.	196	7·386	Arable, &c.
156	18·977	Arable, &c.	197	3·459	Arable.
157	3·547	Wood.	198	6·253	Arable.
158	1·986	Wood, &c.	199	5·948	Arable.
159	24·032	Arable.	200	·340	Houses, yards, garden, &c.
160	35·890	Arable, &c.	201	3·731	Arable, &c.
161	39·639	Arable, &c.	202	8·240	Arable.
162	3·182	Occupation road.	203	12·018	Arable, whins, &c.
163	·317	Houses, yards, garden, and grass.	204	17·238	Arable.
164	7·614	Arable.	205	21·605	Arable.
165	4·360	Arable.	206	·879	Strip of wood.
166	4·130	Arable, &c.	207	19·497	Arable.
167	·146	Dam.	208	6·114	Arable.
168	·878	Arable.	209	2·979	Occupation road.
169	·748	Houses, yards, garden, &c.	210	7·128	Arable.
170	1·744	Houses and yards.	211	9·879	Arable, garden, &c.
171	1·226	Arable, &c.	212	·242	Houses and yards.
172	17·060	Arable.	213	10·474	Arable.
173	11·694	Arable, &c.	214	·523	Houses, garden, and yards.
174	·383	Houses, garden, and yards.	215	·358	Houses and yards.
175	19·265	Arable and heathy pasture.	216	6·071	Arable.
176	·276	Houses, garden, and yards.	217	5·541	Arable.
177	3·926	Arable, house, and garden.	218	·071	Dam.
178	·140	Houses, garden, and yard.	219	14·280	Arable.
179	19·581	Arable.	220	1·381	Houses, yards, garden, road, &c.
180	·134	Houses, garden, and yard.	221	·152	Dam.
			222	12·751	Arable.

No. on Plan.	Area in Acres.	Remarks.	No. on Plan.	Area in Acres.	Remarks.
223	15·886	Arable.	266	1·535	Houses, yards, gardens, arable, &c.
224	14·045	Arable.	267	·202	Houses, garden, and yards.
225	1·618	Houses, yards, gardens, &c.	268	·459	Houses, garden, and yards.
226	1·488	Arable.	269	·302	Arable, garden, dam, &c.
227	·161	Dam.	270	3·757	Arable.
228	17·425	Arable.	271	13·317	Arable, rough pasture, &c.
228a	·682	Road.	272	7·904	Arable.
229	11·037	Arable.	273	14·120	Arable, &c.
230	·821	Houses, yards, gardens, &c.	274	4·776	Arable.
231	12·791	Arable.	275	17·897	Arable.
232	5·654	Arable.	276	29·343	Arable, &c.
233	5·143	Arable.	277	26·038	Arable.
234	11·613	Arable, &c.	278	·520	Houses, yards, garden, and dam.
235	·336	Houses, garden, and yards.	279	·749	Occupation road.
236	14·823	Arable.	280	·255	Houses, gardens, and yard.
237	14·518	Arable.	280a	10·335	Arable.
238	14·527	Arable.	281	·191	Houses, yards, and grass.
239	19·659	Arable.	282	5·502	Arable, &c.
240	16·811	Arable.	283	·110	Dam.
241	14·869	Arable.	284	2·959	Arable.
242	15·181	Arable.	285	4·858	Arable.
243	12·111	Arable.	286	3·155	Arable.
244	14·671	Arable.	287	2·248	Arable.
245	3·454	Houses, yards, gardens, road, &c.	288	·604	Houses, arable, garden, dam, &c.
246	·842	Arable.	289	4·265	Arable.
247	·229	Dam.	290	2·396	Arable.
248	14·055	Arable.	291	7·907	Arable.
249	·183	House, garden, and yard.	292	9·342	Arable.
250	14·080	Arable.	293	17·657	Arable.
251	1·950	Strip of wood.	294	12·906	Arable.
252	17·123	Arable.	295	18·719	Arable.
253	18·541	Arable.	296	13·726	Public road.
254	20·888	Arable.	297	53·867	Arable, whins, &c.
255	8·533	Arable.	298	1·681	Wood, house, yard, and garden.
256	20·243	Arable, &c.	299	5·983	Arable.
257	21·811	Arable.	300	16·768	Arable.
258	20·198	Arable.	301	50·914	Arable.
259	23·746	Arable, whins, &c.	302	13·376	Arable.
260	6·018	Public road.	303	1·587	Houses, yards, garden, &c.
261	·227	Houses, garden, and yards.	304	7·361	Arable.
262	8·249	Arable.	305	5·048	Arable.
263	7·843	Arable.			
264	·640	Houses, gardens, and yards.			
265	1·244	Houses, yards, garden, and road.			

No. on Plan.	Area in Acres.	Remarks.	No. on Plan.	Area in Acres.	Remarks.
305a	3·679	Arable.	346	16·592	Arable.
306	1·265	Houses, yards, and road.	347	20·800	Arable.
			348	28·011	Arable, &c.
307	7·367	Arable.	349	·157	Dam.
308	·229	Wood.	350	1·030	Houses, yards, garden, &c.
309	4·156	Arable.			
310	·110	Garden.	351	12·682	Arable.
311	·730	Arable.	352	·327	Houses, garden, and yards.
312	2·668	Arable.			
313	7·615	Arable.	353	17·271	Arable.
314	1·407	Arable.	354	16·160	Arable.
315	·346	Houses and gardens.	355	·742	Strip of trees.
316	13·466	Arable.	356	29·940	Arable.
316a	1·724	Arable.	357	20·457	Arable.
317	·537	Road.	358	3·745	Public road.
318	1·073	Houses, yards, and gardens.	359	89·200	Arable, &c.
			360	·285	Houses, garden, and yards.
319	·832	Houses, yards, and gardens.			
			361	22·462	Arable, &c.
320	22·139	Arable.	362	·197	Dam and stream.
321	24·582	Arable.	363	10·364	Arable.
322	5·841	Arable.	364	11·234	Arable.
323	·102	House, garden, and yard.	365	6·408	Arable.
			366	·685	Houses, garden, and yards.
324	14·388	Arable.			
325	·234	Houses, garden, and yards.	367	5·911	Arable.
			368	14·695	Arable.
326	·384	House, wood, yard, &c.	369	13·706	Arable.
			370	3·651	Arable.
327	1·014	Occupation road.	371	2·705	Arable, &c.
328	1·288	Houses, garden, and yards.	372	12·985	Arable.
			373	11·465	Arable.
329	·122	Dam.	374	·968	Houses, yards, gardens, and dam.
330	2·077	Arable.			
331	4·114	Occupation road.	375	1·778	Arable.
332	2·024	Arable.	376	9·114	Arable.
333	1·299	Houses, yards, garden, pasture, &c.	377	9·103	Arable.
			378	9·636	Arable.
334	10·150	Arable.	379	·645	Houses, garden, and yards.
335	·292	Houses, garden, and yard.			
			380	67·693	Wood.
336	7·686	Arable.	381	10·952	Arable, &c.
337	4·479	Arable, whins, &c.	382	9·864	Arable.
338	67·563	Arable, &c.	383	9·863	Arable.
339	17·388	Arable.	384	·729	Houses, yards, garden, dam, &c.
340	16·008	Arable.			
341	14·811	Arable, &c.	385	·207	Occupation road.
342	15·655	Arable, &c.	386	10·386	Arable.
343	15·435	Arable.	387	4·477	Public road.
344	3·004	Old road.	388	8·066	Arable.
345	·285	House, gardens, and yard.	389	7·210	Arable.
			390	6·513	Arable, &c.

No. on Plan.	Area in Acres.	Remarks.
391	·578	Houses, garden, and yards.
392	15·623	Arable.
393	6·918	Wood.
394	12·107	Arable.
395	12·490	Arable.
396	8·083	Arable.
397	·088	House, garden, and grass.
398	49·059	Arable.
399	9·724	Arable.
400	·340	Wood.
401	15·470	Arable.
402	1·388	Wood.
403	17·774	Arable.
404	31·491	Arable.
405	14·380	Arable.
406	28·175	Arable.
407	3·855	Arable.
408	28·325	Arable.
409	·107	Dam.
410	1·113	Houses, yards, grass, &c.
411	·277	Garden.
412	13·799	Arable.
413	6·447	Arable, &c.
414	8·181	Arable.
415	·163	House, garden, & yard.
416	14·102	Arable.
417	15·067	Arable.
418	8·040	Arable.
419	9·599	Arable, &c.
420	·177	Houses, garden, and yards.
421	5·955	Arable.
422	·320	Houses, garden, and yards.
423	·580	Houses, gardens, and road.
424	1·395	Arable.
425	·969	Pasture.
426	1·454	Houses, yards, gardens, &c.
427	2·231	Arable.
428	·197	Dam.
429	1·597	Houses, yards, garden, wood, &c.
430	43·346	Arable, &c.
431	18·617	Arable.
432	14·413	County road.
433	15·133	Arable.
434	18·585	Arable.
435	12·226	Arable.
436	4·163	Arable.
437	13·308	Arable.
438	22·152	Arable.
439	23·051	Arable.
440	11·373	Arable.
441	19·592	Arable.
442	19·612	Arable.
443	18·518	Arable.
444	17·973	Arable.
445	13·891	Arable, &c.
446	2·099	Houses, yards, garden, wood, and dam.
447	17·456	Arable.
448	1·145	Road.
449	19·687	Arable, &c.
450	18·826	Arable, &c.
451	17·278	Arable.
452	21·699	Arable.
453	1·883	Strip of wood.
454	23·701	Arable.
455	19·061	Arable.
456	18·841	Arable.
457	20·065	Arable.
458	19·124	Arable.
459	6·779	Arable.
460	10·912	Arable.
461	12·876	Arable.
462	25·639	Arable.
463	20·176	Arable.
464	19·308	Arable.
465	17·774	Arable.
466	·133	House, garden, & yard.
467	14·172	Arable, &c.
468	3·006	Houses, yards, &c.
469	2·034	Houses, yards, garden, and wood.
470	4·698	Ornamental pasture.
471	·833	Houses, yard, garden, and wood.
472	33·663	Arable.
473	20·648	Arable.
474	·169	House, garden, and yard.
475	12·033	Arable, &c.
476	·488	Houses, yards, &c.
477	26·744	Arable, rough pasture, and whins.
478	20·033	Arable.
479	14·772	Arable, &c.
480	·130	Houses, garden, and yards.

No. on Plan.	Area in Acres.	Remarks.
481	7·307	Arable, rough pasture, &c.
482	·102	Houses, garden, and yard.
483	15·098	Arable.
484	9·229	Arable, &c.
485	4·569	Arable, &c.
486	11·283	Arable, &c.
487	·522	Houses, yards, garden, &c.
488	14·559	Arable.
489	14·950	Arable.
490	13·085	Arable.
491	17·000	Arable.
492	3·733	Houses, yards, garden, wood, road, &c.
493	22·158	Arable, &c.
494	11·249	Arable.
495	19·905	Arable.
496	12·846	Arable.
497	14·812	Arable.
498	27·433	Arable, &c.
499	·919	Arable.
500	15·543	Arable.
501	·120	Dam.
502	1·435	Arable.
503	1·425	Houses, yards, garden, &c.
504	8·211	Arable.
505	11·050	Arable.
506	27·470	Arable.
507	24·216	Arable.
508	2·913	Arable.
509	2·611	Arable.
510	11·946	Pasture.
511	·583	Pasture.
512	2·768	Arable.
513	·913	Arable.
514	·966	Arable.
515	6·183	Arable.
516	·801	Arable.
517	5·427	Arable.
518	·288	Houses, garden, & grass.
519	·578	Arable.
520	·383	Houses and yards.
521	5·828	Arable.
522	6·406	Arable.
523	29·635	Arable.
524	6·083	Arable.
525	5·918	Arable.
526	24·949	Arable.
527	20·204	Arable.
528	26·633	Arable.
529	24·373	Arable.
530	17·656	Arable.
531	6·162	Arable.
532	15·957	Arable.
533	·565	Houses, yards, garden, &c.
534	25·801	Arable.
535	·129	Houses, garden, and yard.
536	·110	Houses, garden, and yard.
537	·180	Houses, garden, and yard.
538	·131	Houses, garden, and yard.
539	19·760	Arable and house.
540	17·193	Arable.
541	1·764	Houses, yards, garden, &c.
542	17·988	Arable.
543	16·708	Arable.
544	19·740	Arable.
545	10·034	Arable.
546	1·889	Arable.
547	12·051	Arable.
548	13·649	Arable.
549	·114	Dam.
550	3·165	Houses, yards, gardens, grass, &c.
551	·464	Arable.
552	1·030	Houses, yards, garden, road, &c.
553	7·453	County road.
554	83·908	Arable, &c.
555	30·074	Arable.
556	·885	Wood.
557	2·846	Public road.
558	1·103	Wood, &c.
559	4·079	Arable.
560	·629	Houses, garden, and yards.
561	14·507	Arable.
562	14·063	Arable.
563	14·114	Arable, &c.
564	6·975	Arable, &c.
565	·153	House, garden, and yard.
566	11·788	Arable.
567	8·057	Arable.
568	7·560	Arable.
569	·370	Rough pasture.

No. on Plan.	Area in Acres.	Remarks.
570	4·290	Arable and rough pasture.
571	4·729	Arable.
572	1·247	Wood.
573	10·172	Arable.
574	7·026	Arable and rough pasture.
575	2·335	Rough pasture.
576	12·782	Arable.
577	20·016	Arable.
578	1·103	Houses, yards, garden, road, &c.
579	25·216	Arable.
580	·720	Houses, garden, and yards.
581	6·785	Arable.
582	8·774	Arable, &c.
583	1·038	Pasture.
584	2·388	Arable.
585	6·927	Arable, whins, &c.
586	8·467	Arable.
587	1·201	Arable, &c.
588	4·107	Arable.
589	7·498	Arable.
590	7·140	Arable.
591	3·422	Arable, &c.
592	2·630	Arable, &c.
593	1·465	Houses, yards, garden, arable, &c.
594	4·233	Arable, &c.
595	1·445	Arable.
596	6·842	Arable.
597	8·796	Arable.
598	7·266	Arable.
599	7·499	Arable.
600	7·395	Arable.
601	4·269	Arable.
602	4·286	Arable.
603	4·837	Arable.
604	1·788	Houses, yard, arable, road, &c.
605	3·431	Arable.
606	3·487	Arable.
607	14·142	Arable, quarries, &c.
608	40·973	Rough pasture, whins, &c.
609	23·170	Arable.
610	21·669	Arable.
611	19·854	Arable.
612	21·610	Arable.
613	44·225	Arable, &c.
614	8·488	Arable.
615	7·402	Great North of Scotland Railway (part of).
616	19·343	Arable, rough pasture, and whins.
617	22·693	Arable.
618	22·926	Arable.
619	3·249	Public road.
620	24·423	Arable, &c.
621	·818	Wood.
622	14·787	Arable, &c.
623	·567	Wood.
624	·905	Houses, yard, gardens, and wood.
625	1·593	Wood.
626	1·561	Wood.
627	17·866	Arable.
628	15·589	Arable.
629	20·826	Arable, &c.
630	·123	Wood.
631	19·119	Arable, &c.
632	12·223	Arable, streams, &c.
633	2·599	County road.
634	16·937	Arable, &c.
635	23·135	Arable, &c.
636	20·218	Arable.
637	30·443	Arable, &c.
638	1·894	Arable.
639	·573	House, gardens, and yards.
640	·662	Houses, yards, garden, &c.
641	1·684	Arable.
642	7·698	Arable.
643	2·204	Arable, &c.
644	1·455	Arable, &c.
645	18·451	Arable.
646	5·594	Arable.
647	7·823	Arable.
648	1·610	Houses, arable, gardens, wood, &c.
649	1·172	Arable.
650	57·722	Arable.
651	26·174	Arable, &c.
652	6·177	Arable.
653	4·167	Arable, houses, yards, &c.
654	·514	Houses, garden, and yards.
655	3·948	Arable.
656	7·109	Arable.
657	4·729	Arable.

No. on Plan.	Area in Acres.	Remarks.	No. on Plan.	Area in Acres.	Remarks.
658	4·540	Arable.	682	7·131	Wood, house, &c.
659	5·522	Wood, roads, &c.	683	3·039	Ornamental pasture, &c.
660	3·340	Houses, yards, gardens, &c.	684	2·964	Ornamental pasture, &c.
661	3·127	Houses, yards, gardens, &c.	685	6·029	Ornamental pasture, &c.
662	6·930	Arable.			
663	·610	Houses, garden, and yards.	686	13·825	Arable, &c.
			687	7·646	Arable, &c.
664	1·607	Houses, gardens, and yards.	688	·113	Houses, garden, and yard.
665	·840	Arable.	689	17·757	Arable.
666	·078	House, garden, and grass.	690	22·885	Arable.
			691	10·786	Arable.
667	1·002	Arable, &c.	692	·814	Houses and yards.
668	5·528	Arable, &c.	693	·367	House, grass, gardens, and wood.
669	·239	Houses, garden, and yard.	694	1·116	Road.
670	2·253	Houses, yards, gardens, &c.	695	12·092	Arable.
			696	9·642	Arable, &c.
671	·344	House, garden, grass, and wood.	697	8·413	Arable.
			698	9·925	Arable, &c.
672	·590	House, garden, yard, and wood.	699	2·701	Houses, yards, garden, and arable.
673	15·982	Arable, &c.	700	3·352	Arable.
674	3·348	Arable.	701	11·870	Arable.
675	43·458	Arable, &c.	702	55·939	Arable.
676	·819	Wood.	703	13·557	Arable.
677	·126	Garden and yard.	704	12·978	Arable.
678	1·619	Houses, yards, gardens, wood, &c.	705	83·390	Arable.
			706	15·399	Arable.
679	14·940	Arable.			
680	·833	Gardens.		8371·546	
681	·479	Garden and grass.			

RECAPITULATION.

8294·845	Land.
67·416	Public roads.
7·402	Railway.
1·883	Water.
8371·546	Total area of the Parish of Insch, in the County of Aberdeen.

INDEX TO PLACES

IN THE

PARISH OF INSCH.

COUNTY OF ABERDEEN.

Name of Place.	No. of Sheet.		Descriptive Remarks.
	6-inch scale.	25·344-inch scale.	
Brankston - - - -	XXXIV.	16	A farmsteading.
Bog - - - - -	XXXV.	5	A farmsteading.
Burnside - - -	,,	,,	A crofthouse.
Burnside - - -	,,	13	A farmsteading.
Banks - - -	,,	,,	A farmsteading.
Blacksmith's Croft - -	,,	14	
Buchrow Cottage - -	,,	,,	
Backhill of Nether Boddam -	XLIV.	2	Four crofthouses.
Clinkstone - - -	XXXIV.	8	A farmsteading.
Crofts of Foudland - -	,,	16	Several crofthouses.
Crofthead - - -	XXXV.	5	A crofthouse, &c.
Carnieston - - -	,,	9	A farmsteading, &c.
Craigieford - - -	,,	13	A farmsteading.
Coldwell - - -	,,	,,	A farmsteading.
Coldhome - - -	XLIV.	1	A farmsteading.
Castle of Dunnideer (remains of) - - -	,,	5	
Damside - - -	XXXV.	,,	A crofthouse.
Damhead - - -	,,	,,	A crofthouse.
Dunnideer - - -	XLIV.	1	A farmsteading.
Denwell - - -	,,	2	A farmsteading.
Drumrossie Croft - -	,,	6	
Drumrossie House - -	,,	,,	
Dawache of Murrell -	,,	9	A district.
Den of Murrell - -	,,	10	
East Bog - - -	XXXV.	5	A farmsteading.
Foggyburn - - -	XLIII.	4	A farmsteading.
Glen Water - - -	XXXV.	5	
Glens of Foudland - -	,,	,,	A district.
Greenlaw - - -	,,	14	A farmsteading.
Greenhall - - -	XLIV.	2	A farmsteading.
Hillside - - -	XXXIV.	8	A dwelling house.
Howe Slack - - -	,,	12	Two crofthouses.
Hillside of Scotstown -	XXXV.	9	A farmsteading.
Hillside of Carnieston -	,,	,,	A farmsteading.
Hillside - - -	,,	13	A farmsteading.
Headtown - - -	,,	,,	Two farmsteadings.
Hillside Croft - -	,,	,,	
Hillhead of Carnieston -	,,	14	A dwelling house.
Insch - - -	XLIV.	6	A village.
Killden - - -	XXXV.	5	A farmsteading.

Name of Place.	No. of Sheet.		Descriptive Remarks.
	6-inch scale.	25·344-inch scale.	
Knockenbaird - -	XLIV.	2	A farmsteading, &c.
Leadside - - -	XXXV.	5	A dwelling house, &c.
Leys of Largie - -	,,	13	A farmsteading.
Lady Croft - - -	,,	,,	
Largie - - -	,,	,,	A farmsteading.
Lenchie - - -	,,	9	A district.
Little Mains of Wardhouse -	XLIII.	4	A farmsteading.
Mid Bog - - -	XXXV.	5	A farmsteading.
Middleton - - -	,,	,,	A crofthouse.
Midtown - - -	,,	,,	Three crofthouses.
Mill of Knockenbaird -	,,	14	A farmsteading.
Mill of Boddam - -	,,	,,	A farmsteading, &c.
Mill of Wardes - -	,,	,,	A farmsteading.
Mains of Boddam - -	,,	,,	A farmsteading.
Miretown - - -	XLIV.	1	A farmsteading.
Mains of Wardhouse -	,,	,,	A farmsteading.
Millmires - - -	,,	,,	A crofthouse.
Muiryheadless - -	,,	2	A farmsteading.
Mains of Rothney - -	,,	3	A farmsteading.
Mill of Dunnideer - -	,,	5	A farmsteading.
Milltown of Dunnideer -	,,	,,	A farmsteading.
Mill of Insch (corn) -	,,	6	
Murrell - - -	,,	9	A farmsteading.
Newton - - -	XXXV.	5	A farmsteading.
Nether Lenchie - -	,,	9	A farmsteading.
Netherton - - -	,,	13	A farmsteading.
North Boddam - -	XLIV.	2	A farmsteading.
Nether Boddam - -	,,	,,	A farmsteading.
Overtown - - -	XXXV.	5	A farmsteading.
Oldtown Croft - -	XLIV.	1	
Oldtown - - -	,,	,,	A farmsteading.
Petersfield - - -	,,	,,	A farmsteading.
Pike - - -	,,	2	A farmsteading.
Picardy Heugh - -	,,	5	
Priestwells - - -	,,	9	A farmsteading.
Roadside - - -	XXXV.	13	A farmsteading.
Skirts of Foudland - -	,,	9	A district.
Scotstown - - -	,,	10	A farmsteading.
Southside of Carnieston -	,,	,,	A farmsteading.
Stonehead - - -	XLIV.	1	A farmsteading.
The Bass - - -	,,	2	Arable land.
Temple Croft - -	,,	9	
Upper Boddam - -	XXXV.	14	A hamlet.
Wardhead - - -	XLIII.	4	A farmsteading.
Watertown - - -	XLIV.	2	A farmsteading.
Whitehall - - -	,,	3	A farmsteading.
Whitebrow - - -	,,	5	A farmsteading.
Wantonwells - -	,,	6	A farmsteading.

LONDON:
Printed by George E. Eyre and William Spottiswoode,
Printers to the Queen's most Excellent Majesty.
For Her Majesty's Stationery Office.

19

ORDNANCE SURVEY OF SCOTLAND.

BOOK OF REFERENCE TO THE PLAN

OF THE

PARISH OF INVERAVEN
(PART OF),

CONTAINING 47696·030 ACRES;

AND THE

PARISH OF KIRKMICHAEL,

CONTAINING 76339·069 ACRES,

IN THE COUNTY OF BANFF.

MAJOR-GENERAL SIR HENRY JAMES, R.E., F.R.S., F.G.S., &c.,

SUPERINTENDENT OF THE SURVEY.

LONDON:
PRINTED BY GEORGE E. EYRE AND WILLIAM SPOTTISWOODE,
PRINTERS TO THE QUEEN'S MOST EXCELLENT MAJESTY.
FOR HER MAJESTY'S STATIONERY OFFICE.

1870.

Price Three Shillings.

[7142.—50—7/70.]

the
tely
l to

each

ok.

e in-

l ·4.

con-
louble
o the

Scales

... W

... T

... T

xxix

sequent

:—

.... *C.F.*
.... *T.C.*
.... *C.W.*
..... *Def.*
..... *T.S.*

show the

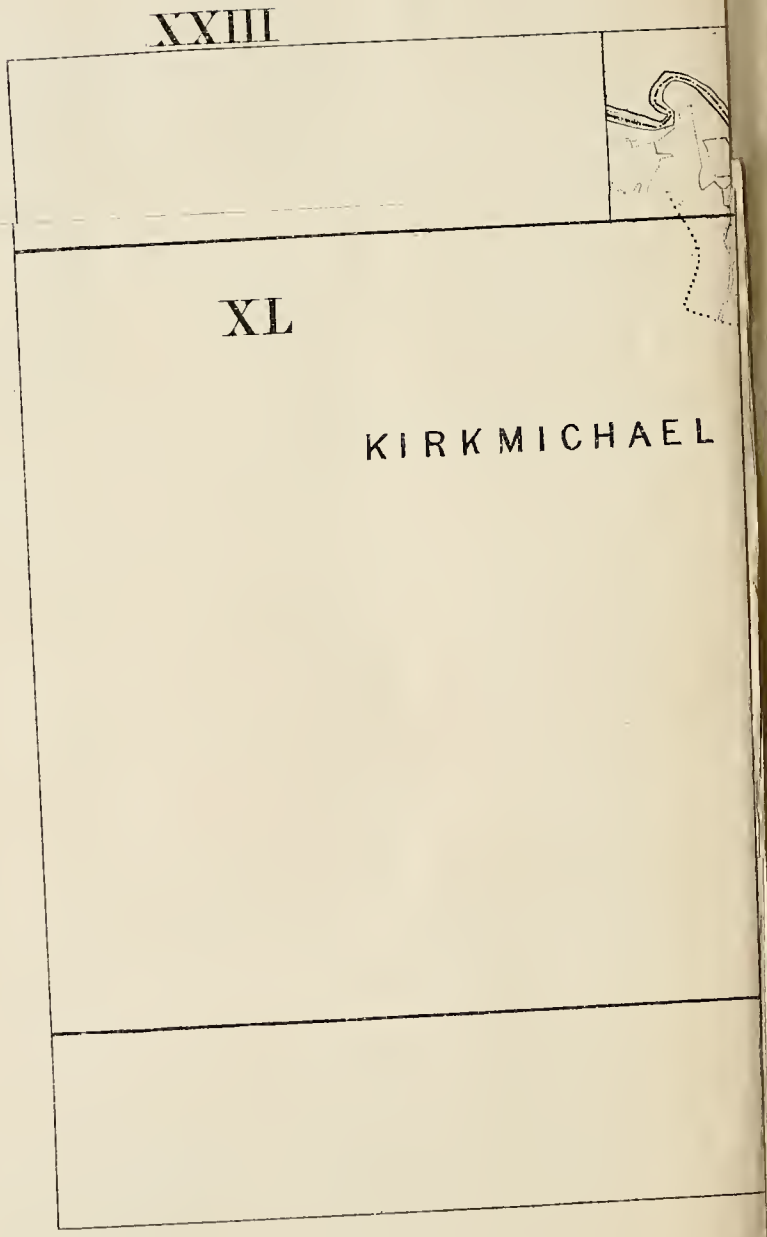
XXIII
XL
KIRKMICHAEL

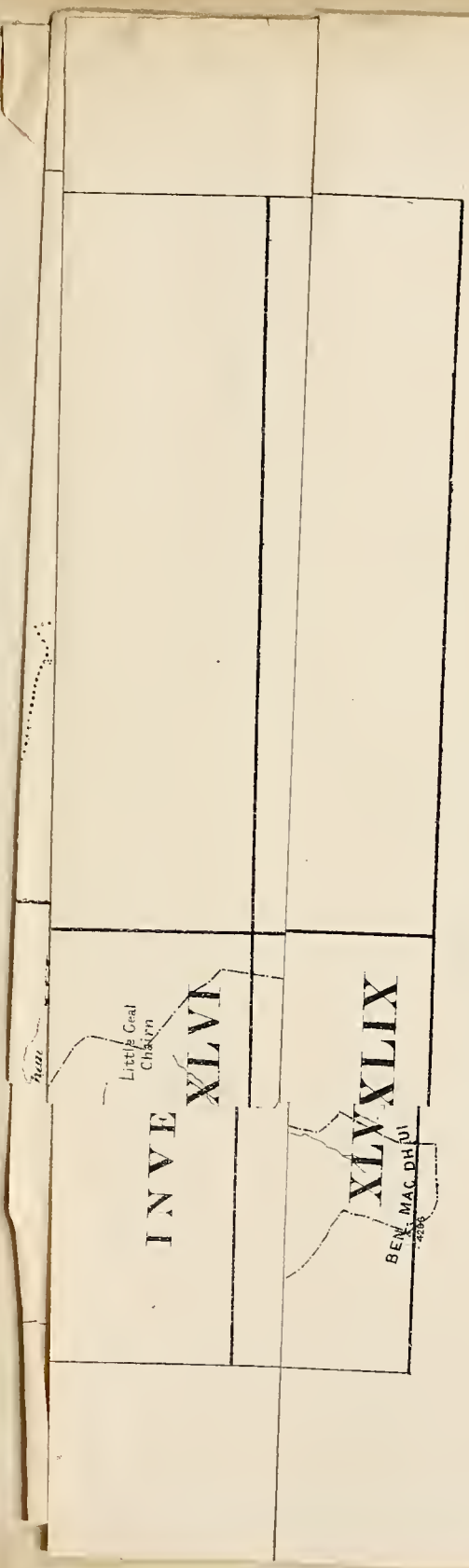

on the
imately
equal to

of each

Book.

l are in-

—31·4.

eet con-
a double
g to the

e Seales

..... W

..... T

..... T

Saxon

ubsequent

ls :—

.....C.F.
.....T.C.
.....C.W.
.....Def.
.....T.S.

show the

EXPLANATORY REMARKS.

The scale of the Parish Plans is the 1-2500th of the actual length on the ground, and is equal to 25·344 inches to a mile, which is very approximately equal to one square inch to one acre, the square of 1·0018 inch being equal to one acre.

The length of each sheet is $1\frac{1}{2}$ miles, and the width 1 mile, the area of each sheet is therefore 960 acres.

Each enclosure has a reference number to the area which is given in this Book.

The Braces (f) on the plans are to indicate that the spaces so braced are included under the same reference number.

The Altitudes in feet above the Mean Level of the Sea are written thus—31·4.

The Scale of the Plans of the County is 6 inches to a mile, and each sheet contains the same area as 16 sheets of the Parish Plans. There is therefore a double reference number to each sheet, as VI. 9., the Roman Numerals referring to the County Plans, the Arabic Figures to the Parish Plans.

The following are the characters employed on the Ordnance Plans on the Scales of 1–2500, and 6 inches to a mile :—

County Names	C	Hundreds or Wards	W
Parishes	P	Townships	T
Extra Parochial	E	Division of Townships	T

Antiquities ..... ROMAN / Druidical or Saxon / Norman or Subsequent

The descriptions of the boundaries are shown by the following initials :—

Centre of Stream	*C.S.*	Centre of Fence	*C.F.*
Centre of Road	*C.R.*	Top of Cop	*T.C.*
Side of Stream or Drain	*S.S.* or *S.D.*	Centre of Wall	*C.W.*
Root of Hedge	*R.H.*	Defaced	*Def.*
Face of Wall	*F.W.*	Track of Stream	*T.S.*

Undefined ..... *Und.*

Where a change occurs in the boundaries, the symbol [o—o] is used to show the part at which the change takes place

N.B.—To convert Decimal Fractions of an Acre into Roods and Perches, multiply the decimal first by 4 and then by 40, preserving the same number of decimals in the product.

Examples—

			Acres.				Acres.
			633·357				527·013
			4				4
			1·428				·052
			40				40
A.	R.	P.	17·120	A.	R.	P.	2·080
633	1	17		527	0	2	

TABLE

FOR CONVERTING DECIMAL PARTS OF AN ACRE INTO ROODS AND PERCHES.

Perch.	0 Rood.	1 Rood.	2 Roods.	3 Roods.	Perch.	0 Rood.	1 Rood.	2 Roods.	3 Roods.
0	·000	·250	·500	·750	21	·131	·381	·631	·881
1	·006	·256	·506	·756	22	.137	·387	·637	·887
2	·012	·262	·512	·762	23	·144	·394	·644	·894
3	·019	·269	·519	·769	24	·150	·400	·650	·900
4	·025	·275	·525	·775	25	·156	·406	·656	·906
5	·031	·281	·531	·781	26	·162	·412	·662	·912
6	·037	·287	·537	·787	27	·169	·419	·669	·919
7	·044	·294	·544	·794	28	·175	·425	·675	·925
8	·050	·300	·550	·800	29	·181	·431	·681	·931
9	·056	·306	·556	·806	30	·187	·437	·687	·937
10	·062	·312	·562	·812	31	·194	·444	·694	·944
11	·069	·319	·569	·819	32	·200	·450	·700	·950
12	·075	·325	·575	·825	33	·206	·456	·706	·956
13	·081	·331	·581	.831	34	·212	·462	·712	·962
14	·087	·337	·587	·837	35	·219	·469	·719	·969
15	·094	·344	·594	·844	36	·225	·475	·725	·975
16	·100	·350	·600	·850	37	·231	·481	·731	·981
17	·106	·356	·606	·856	38	·237	·487	·737	·987
18	·112	·362	·612	·862	39	·244	·494	·744	·994
19	.119	·369	·619	·869	40	·250	·500	·750	1·000
20	·125	·375	·625	·875					

PARISH OF INVERAVEN
(PART OF),

IN THE

COUNTY OF BANFF.

No. on Plan.	Area in Acres.	Remarks.	No. on Plan.	Area in Acres.	Remarks.
1	2·683	Wood.	29	1·271	Public road.
2	30·559	Arable, wood, &c.	30	7·992	Wood.
3	·380	Farmsteading, &c.	31	22·494	Wood.
4	·101	Arable.	32	2·092	Wood.
5	·300	Arable.	33	·351	Shingle.
6	10·078	Arable.	34	6·266	Arable.
7	84·908	Rough pasture, furze, &c.	35	·717	Arable.
8	64·141	River Spey.	36	2·519	Arable and rough pasture.
9	1·720	Shingle.	37	1·326	Arable.
10	·962	Rough pasture and trees (island).	38	109·798	Wood, &c.
11	2·522	Shingle.	39	·465	Arable.
12	20·521	Wood.	40	80·111	Arable, rough pasture, &c.
13	1·047	Furze.	41	·956	Wood and rough pasture.
14	82·002	Arable, roads, &c.	42	1·065	Rough pasture, &c.
15	2·429	Arable.	43	2·053	Arable.
16	20·222	Furze, rough pasture, &c.	44	1·501	Public road.
17	1·970	Arable.	45	132·497	Wood.
18	10·540	Arable.	46	4·372	Arable.
19	·708	Arable.	47	73·625	Wood.
20	1·380	Rough pasture, wood, &c.	48	1·871	Rough pasture.
21	6·482	Arable.	49	1·710	Farmsteading, &c.
22	4·853	Arable.	50	1·407	Rough pasture, &c.
23	1·262	Rough pasture, wood, &c.	51	·324	Shingle.
24	19·493	Wood, &c.	52	1·091	Shingle.
25	2·985	Arable and roads.	53	·712	Furze.
26	1·768	Farmsteading, &c.	54	·457	Shingle.
27	1·034	Houses, garden, &c.	55	21·306	Arable.
28	15·833	Rough pasture, furze, and stream.	56	·735	Wood.
			57	1·170	Rough pasture, mill dam, &c.
			58	·865	Shingle.

No. on Plan.	Area in Acres.	Remarks.	No. on Plan.	Area in Acres.	Remarks.
59	·305	Arable and house.	105	325·790	Wood.
60	26·008	Wood.	106	1·074	Arable.
61	3·466	Rough pasture.	107	10·051	Rough pasture, &c.
62	1·146	Arable.	108	·535	Arable, house, garden, &c.
63	11·203	Rough pasture.			
64	·501	Wood.	109	·200	Mill dam.
65	22·394	Wood.	110	1·387	Occupation road.
66	·250	Shingle.	111	15·634	Arable.
67	·340	Shingle.	112	20·661	Arable.
68	·517	Arable.	113	15·005	Arable.
69	·753	Arable.	114	3·411	Rough pasture.
70	4·759	Arable.	115	2·636	Rough pasture.
71	2·355	Shingle.	116	15·192	Arable, garden, &c.
72	11·718	Wood.	117	·752	Arable, houses, &c.
73	50·999	Arable, rough pasture, &c.	118	·680	Private road.
			119	4·493	Public road.
74	4·060	Wood, furze, &c.	120	·823	Houses, garden, &c.
75	·333	House, garden, &c.	121	15·895	Arable.
76	11·251	Arable.	122	·418	Houses, garden, &c.
77	22·146	Arable.	123	·176	Houses, garden, &c.
78	14·628	Arable.	124	1·087	Arable.
79	15·028	Arable.	125	2·030	Rough pasture.
80	·390	Wood.	126	6·386	Rough pasture, &c.
81	9·551	Arable.	127	2·580	Arable.
82	1·062	Farmsteading, &c.	128	·632	Arable.
83	4·849	Arable, &c.	129	·378	Arable.
84	29·206	Wood.	130	1·944	Arable, &c.
85	25·232	Arable.	131	111·110	Rough pasture, &c.
86	18·180	Rough pasture, furze, &c.	132	30·958	Rough pasture, &c.
			133	27·257	Wood.
87	·749	House, rough pasture, garden, &c.	134	12·075	Arable, &c.
			135	·194	Houses, garden, &c.
88	3·059	Public road.	136	·085	Houses, garden, &c.
89	·115	Mill dam.	137	·761	Arable, houses, &c.
90	8·716	Furze, rough pasture, &c.	137a	1·048	Private road.
			138	8·965	Arable, rough pasture, &c.
91	12·592	Arable, furze, &c.			
92	10·992	Arable, furze, &c.	139	1·104	Farmsteading, &c.
93	17·458	Arable.	140	9·546	Arable and rough pasture.
94	13·983	Arable.			
95	11·750	Arable.	141	14·654	Arable.
96	9·910	Arable.	142	·070	Shingle.
97	19·750	Arable.	143	·379	Shingle.
98	·526	Houses, garden, &c.	144	·306	Shingle.
99	1·635	Rough pasture, &c.	145	·348	Shingle.
100	2·135	Arable, &c.	146	19·189	Arable and house.
101	·894	Arable, houses, &c.	147	·674	Shingle.
102	2·689	Arable and rough pasture.	148	17·262	Furze and rough pasture.
103	10·329	Rough pasture,	149	4·061	Shingle.
104	4·105	Arable and rough pasture.	150	·150	Water.
			151	·669	Furze.

No. on Plan.	Area in Acres.	Remarks.	No. on Plan.	Area in Acres.	Remarks.
152	1·103	Rough pasture & trees.	201	2·628	Wood and furze.
153	1·622	Furze, wood, &c.	202	4·286	Arable and furze.
154	1·644	Houses, gardens, &c.	203	·824	Public road.
155	7·135	Arable.	204	4·229	Arable.
156	8·740	Arable.	205	28·328	Arable.
157	·380	Houses, garden, &c.	206	·994	Houses, gardens, &c.
158	1·558	Houses, garden, &c.	207	·500	Stackyard.
158a	·515	Private road.	208	6·465	Arable.
159	1·028	Arable.	209	·166	House, garden, &c.
160	21·398	Arable.	210	7·245	Wood.
161	·979	Wood.	211	11·060	Arable.
162	3·355	Arable, &c.	212	·571	Stackyard.
163	3·503	Arable, furze, &c.	213	1·043	Farmsteading, &c.
164	2·919	Water.	214	·220	Mill dam.
165	10·805	Wood.	215	·210	Private road.
166	2·812	Shingle.	216	11·793	Arable.
167	·748	Arable.	217	10·970	Arable.
168	4·760	Furze, &c.	218	11·497	Arable.
169	·769	Houses, &c.	219	10·042	Arable.
170	7·219	Arable.	220	11·095	Arable.
171	·631	Arable.	221	10·850	Arable.
172	16·577	Arable.	222	·740	Houses, gardens, &c.
173	1·430	Public road.	223	·099	Mill dam.
174	4·128	Furze, rough pasture, &c.	224	2·733	Arable.
			225	6·940	Arable.
175	2·713	Arable.	226	5·160	Arable.
176	32·114	Arable.	227	·439	Houses, gardens, &c.
177	1·979	Arable.	228	·421	Wood.
178	·661	Houses, gardens, &c.	229	·180	House, garden, &c.
179	·671	Houses, garden, &c.	230	3·240	Arable.
180	·567	Wood, &c.	231	·427	Houses, garden, &c.
181	4·327	Arable.	232	2·496	Arable.
182	7·524	Arable.	233	17·079	Arable.
183	·631	Arable.	234	6·032	Wood, &c.
184	2·092	Rough pasture, furze, houses, &c.	235	10·559	Arable.
			236	1·738	Rough pasture.
185	·502	Gardens, &c.	237	·251	House, &c.
186	·513	Wood.	238	25·844	Wood, &c.
187	·401	Houses, gardens, &c.	239	3·491	Arable.
188	4·385	Public road.	240	3·936	Arable and rough pasture.
189	1·330	Wood.			
190	1·654	Farmsteading, &c.	241	3·775	Arable and rough pasture.
191	·092	Mill dam.			
192	15·343	Arable.	242	8·755	Arable.
193	14·726	Arable.	243	·353	House, gardens, &c.
194	·418	Wood.	244	1·092	Arable.
195	·890	Wood.	245	1·652	Houses, gardens, &c.
196	13·377	Arable.	246	6·704	Arable.
197	14·830	Arable.	247	3·737	Arable and rough pasture.
198	5·327	Arable.			
199	2·343	Wood.	248	6·634	Rough pasture, houses, &c.
200	1·137	Furze.			

No. on Plan.	Area in Acres.	Remarks.
249	6·218	Arable.
250	2·829	Rough pasture.
251	7·862	Arable.
252	2·399	Rough pasture.
253	19·970	Wood.
254	1·087	Arable.
255	·324	Houses, gardens, &c.
256	·914	Arable.
257	4·800	Public road.
258	·269	Arable.
259	3·531	Rough pasture.
260	·420	Farmsteading, &c.
261	·499	Rough pasture.
262	·543	Arable.
263	·743	House, rough pasture, garden, &c.
264	1·100	Furze.
265	1·308	Arable.
266	·997	Furze.
267	·186	Pasture and garden.
268	·511	Houses, sheds, &c.
269	4·652	Arable and rough pasture.
270	25·385	Rough pasture.
271	85·539	Wood.
272	23·623	Arable.
273	23·813	Arable and road.
274	11·725	Arable, roads, &c.
275	6·963	Arable.
276	4·193	Arable.
277	·163	Mill dam.
278	2·070	Farmsteading, &c.
279	·576	Stackyard.
280	11·414	Arable.
281	8·281	Arable.
282	22·437	Arable.
283	11·790	Arable.
284	8·082	Arable.
285	19·955	Arable.
286	11·938	Arable and rough pasture.
287	2·659	Rough pasture.
288	5·570	Arable.
289	3·894	Arable.
290	1·142	Rough pasture.
291	2·188	Arable, rough pasture, house, garden, &c.
292	2·344	Arable, rough pasture, and house.
293	10·223	Arable.
294	3·598	Rough pasture.
295	5·008	Rough pasture, garden, &c.
296	·727	Houses, rough pasture, &c.
297	24·948	Arable and rough pasture.
298	27·058	Arable.
299	3·848	Wood.
300	1·823	Arable.
301	3·559	Arable.
302	2·803	Wood.
303	1·422	Arable.
304	26·560	Rough pasture.
305	32·852	Rough pasture.
306	·929	Public road.
307	24·074	Arable.
308	·387	Houses, garden, &c.
309	·478	Arable.
310	·178	House, garden, &c.
311	2·303	Arable.
312	1·774	Arable, house, garden, &c.
313	16·495	Arable, stream, and road.
314	·166	Mill dam.
315	17·656	Arable.
316	1·617	Houses, yards, &c.
317	·712	Stackyard.
318	21·474	Arable.
319	3·864	Arable, &c.
320	3·386	Rough pasture, trees, &c.
321	10·231	Wood.
322	1·098	Rough pasture.
323	1·137	Arable.
324	1·443	Arable.
325	1·499	Arable.
326	9·010	Rough pasture, furze, &c.
327	2·458	Arable.
328	2·597	Arable.
329	·594	Houses, gardens, &c.
330	5·540	Railway.
331	1·672	Arable.
332	30·177	Arable.
333	·743	Rough pasture.
334	49·128	Wood.
335	6·180	Arable.
336	9·662	Arable.
337	1·206	Arable and rough pasture.
338	2·362	Wood.

No. on Plan.	Area in Acres.	Remarks.	No. on Plan.	Area in Acres.	Remarks.
339	53·519	Rough pasture, furze, &c.	383	·555	Furze.
			384	2·595	Arable.
340	27·709	Arable.	385	·824	Farmsteading, &c.
341	10·413	Arable.	386	2·391	Furze, rough pasture, &c.
342	8·119	River Spey (part of).			
343	·351	Shingle.	387	7·987	Arable.
344	2·075	Arable, rough pasture, and road.	388	2·118	Wood.
			389	24·824	Arable.
345	4·021	Arable, wood, &c.	390	10·848	Arable, rough pasture, &c.
346	4·697	Arable, house, garden, &c.	391	3·071	River Avon (part of).
347	2·722	Arable, shed, &c.	391a	·028	Shingle.
348	·559	Houses, mill dam, &c.	392	3·049	Arable.
349	21·406	Arable and rough pasture.	393	1·279	Wood.
			394	·100	House, garden, &c.
349a	·131	House, garden, &c.	395	·655	Houses, sheds, garden, &c.
350	4·195	Public road.			
351	20·921	Rough pasture, roads, &c.	396	·649	Arable.
			396a	·288	Rough pasture and wood.
352	1·257	Farmsteading, &c.			
353	1·708	Arable.	397	7·174	Wood, &c.
354	35·983	Arable.	398	·785	Arable.
355	30·566	Arable.	399	1·517	Wood.
356	7·129	Rough pasture, &c.	400	·255	House, garden, and wood.
357	5·673	River Spey (part of).			
358	1·789	Shingle.	401	·875	Houses, garden, &c.
359	1·167	River Avon (part of).	402	·392	Wood.
359a	·090	Shingle.	403	7·366	Arable.
360	4·173	Furze, &c.	404	4·220	Arable.
361	4·248	Arable.	405	·731	Wood.
362	1·131	Shingle.	406	10·329	Arable.
363	2·465	Arable.	407	5·441	Arable.
364	1·910	Wood.	408	·324	Wood.
365	2·678	Arable, houses, garden, &c.	409	4·984	Arable.
			410	5·756	Arable.
366	3·448	Public road.	411	·893	Rough pasture and trees.
367	13·221	Arable.			
368	8·872	Arable.	412	14·071	Arable.
369	1·317	Wood.	413	5·763	Arable.
370	8·200	Arable.	414	2·862	Arable.
371	27·129	Arable.	415	2·223	Arable.
372	·314	Houses, garden, &c.	416	15·943	Arable.
373	39·797	Arable.	416a	2·789	Arable.
374	3·148	Arable.	417	1·034	Arable and stream.
375	3·177	Arable.	418	1·461	Arable, stream, &c.
376	2·657	River Avon (part of).	419	·828	Rough pasture.
377	·476	Shingle.	420	3·683	Rough pasture.
378	23·313	Wood.	421	23·192	Arable.
379	1·090	Wood.	422	5·665	Rough pasture.
380	4·931	Arable.	423	3·286	Rough pasture.
381	·286	Wood.	424	·362	Rough pasture.
382	·281	Wood.	425	3·873	Arable.

No. on Plan.	Area in Acres.	Remarks.	No. on Plan.	Area in Acres.	Remarks.
426	3·871	Rough pasture.	470	·507	Shingle.
427	16·112	Arable, &c.	471	·411	Shingle.
428	24·303	Arable, &c.	472	·226	Shingle.
429	8·842	Rough pasture.	473	10·720	Arable.
430	11·070	Arable.	474	·875	Wood.
431	·035	Rough pasture.	475	7·541	Wood.
432	3·336	Rough pasture and road.	476	9·010	Furze, trees, &c.
			477	2·817	Wood.
433	·578	Farmsteading, &c.	478	1·589	Public road.
434	5·521	Arable.	479	3·761	Arable.
435	8·179	Arable.	480	3·680	Wood.
436	5·160	Arable and stream.	481	5·245	Wood.
437	3825·661	Streams, rough pasture, &c.	482	14·538	Arable.
			483	·679	Farmsteading, &c.
437a	·778	Stream (part of).	484	·140	Mill dam.
438	·453	Farmsteading, &c.	485	1·168	Rough pasture.
439	10·662	Arable and rough pasture.	486	·266	Arable.
			487	·220	Arable.
440	·210	Farmsteading, &c.	488	13·643	Arable.
441	·822	Rough pasture.	489	24·321	Wood.
442	1·308	Arable.	490	·849	River Avon (part of).
443	·801	Arable.	491	12·385	Arable.
444	5·269	Furze.	492	4·274	Shingle.
445	29·856	Arable.	492a	1·751	Wood.
446	1·335	Rough pasture.	493	4·051	Furze and trees.
447	96·374	Wood.	494	·259	Shingle.
448	25·576	Wood.	495	·512	Shingle.
449	67·719	Rough pasture.	496	·722	Shingle.
450	67·834	Wood.	497	6·995	Wood.
451	37·056	Rough pasture and trees.	498	3·770	Wood.
			499	20·967	Arable.
452	139·820	Wood.	500	4·247	Wood.
453	2·729	Public road.	501	12·483	Furze, rough pasture, &c.
454	·571	Houses, &c.			
455	1·016	Furze and wood.	502	·269	Wood.
456	23·816	Arable.	503	·250	Arable.
457	·148	Wood.	504	·321	Farmsteading, &c.
458	·541	Rough pasture, furze, &c.	505	2·107	Wood.
			506	3·177	Arable.
459	·590	Houses, sheds, garden, &c.	507	1·709	Wood.
			508	·782	Rough pasture.
460	22·650	Arable.	509	·218	Wood.
461	·328	Rough pasture.	510	·662	Rough pasture.
462	2·676	Arable.	511	·295	Arable.
463	2·902	Wood.	512	·160	Furze.
464	11·340	Furze and trees.	513	·260	Stream (part of).
464a	·181	Shingle.	514	5·068	Wood.
465	5·931	River Avon (part of).	515	9·935	Arable.
466	·127	Shingle.	516	·334	Rough pasture.
467	·127	Shingle.	517	3·703	Arable&roughpasture.
468	·073	Water.	518	·178	Houses, garden, &c.
469	9·679	Furze and trees.	519	31·196	Wood.

No. on Plan.	Area in Acres.	Remarks.	No. on Plan.	Area in Acres.	Remarks.
520	·098	Arable.	566	57·794	Rough pasture, furze, &c.
521	1·231	Arable.	567	14·572	Arable.
522	2·283	Arable and rough pasture.	568	1·422	Arable.
523	·095	House, garden, &c.	569	18·944	Wood.
524	2·684	Rough pasture.	570	2·765	Rough pasture, furze, &c.
525	10·432	Arable.	571	19·271	Arable.
526	12·049	Arable.	572	1·109	Arable.
527	·589	Rough pasture, &c.	573	2·445	Arable.
528	·300	Rough pasture and trees.	574	2·952	Wood.
529	·737	Arable.	575	5·054	Rough pasture and trees.
530	1·366	Wood.	576	4·457	Arable.
531	5·108	Arable.	577	6·127	Wood, furze, &c.
532	·108	Wood.	578	·940	Wood.
533	·374	Stream (part of).	579	1·533	Wood.
534	5·186	Wood.	580	·251	House, garden, &c.
535	·520	Arable.	581	54·929	Wood.
536	1·899	Wood.	582	3·821	Rough pasture, &c.
537	4·115	Arable.	583	3·318	Rough pasture, &c.
538	3·482	Rough pasture and trees.	584	7·826	Wood.
539	34·540	Rough pasture, &c.	584a	·300	Rough pasture.
540	·771	Farmsteading.	585	·106	Shingle.
541	·218	Stackyard.	586	·282	Rough pasture.
542	·085	Mill dam.	587	·139	Rough pasture.
543	·718	Arable.	588	·611	Wood.
544	·162	Arable.	589	8·377	Arable.
545	2·471	Furze and trees.	590	1·139	Arable.
546	5·841	Rough pasture and road.	591	·081	Shingle.
			592	2·176	Rough pasture.
547	·274	Houses, yards, &c.	593	24·343	Arable.
548	3·869	Arable.	594	·139	Mill dam.
549	·080	Rough pasture.	595	·709	Farmsteading, &c.
550	1·513	Arable.	596	1·829	Wood.
551	·690	Rough pasture.	597	10·954	Rough pasture, trees, &c.
552	9·184	Rough pasture.			
553	·425	Arable, houses, and garden.	598	·917	Rough pasture.
			599	·624	Wood.
554	3·262	Public road.	600	1·264	Rough pasture and trees.
555	39·197	Arable, roads, &c.			
556	1·113	Wood.	601	36·590	Arable.
557	1·266	Wood.	601a	1·074	Rough pasture, &c.
558	·952	Rough pasture.	602	·148	Shingle.
559	1·631	Arable.	603	·101	Rough pasture.
560	2·305	Arable.	604	·162	Shingle.
561	6·108	Arable, house, garden, &c.	605	6·525	Wood.
			606	·421	Shingle.
562	1·972	Arable.	607	·420	Wood.
563	·542	Farmsteading, &c.	608	10·739	Arable.
564	4·168	Arable.	609	·581	Wood.
565	3·424	Arable.	610	2·100	Wood.

No. on Plan.	Area in Acres.	Remarks.
611	·758	Shingle.
612	1·328	Arable.
613	·842	Houses, garden, &c.
614	·386	Rough pasture.
615	15·880	Wood.
616	·922	Rough pasture.
617	4·633	Rough pasture.
618	26·289	Arable.
619	·417	Rough pasture.
620	5·923	Wood.
621	·449	Wood.
622	4·052	Rough pasture.
623	1·968	Arable.
624	·316	Farmsteading, &c.
625	·273	Rough pasture.
626	9·405	Rough pasture.
627	9·864	Public road.
628	·260	Rough pasture.
629	5·471	Wood.
630	1722·386	Rough pasture, roads, &c.
631	2·487	Public road.
632	3·810	Public road.
633	1·019	Rough pasture.
634	9·858	Arable.
635	·389	Marsh.
636	17·116	Arable.
637	3·036	Arable and road.
638	·679	Farmsteading, &c.
639	1·414	Rough pasture.
640	·441	Farmsteading, &c.
641	22·961	Arable.
642	·148	Houses, garden, &c.
643	·084	Mill dam.
644	·636	Farmsteading, &c.
645	36·200	Arable.
646	43·910	Arable.
647	·550	Marsh.
648	·807	Marsh.
649	·178	Rough pasture and stream (part of).
650	·337	Arable, houses, and garden.
651	·137	Rough pasture and stream (part of).
652	18·415	Arable.
653	2694·126	Rough pasture.
654	4·647	Arable.
655	18·668	Arable and rough pasture.
656	3·331	Furze and trees.
657	2·422	Furze and trees.
658	·080	Mill dam.
659	1·235	Farmsteading, &c.
660	31·332	Arable and road.
661	10·361	Rough pasture, furze, &c.
662	7·607	Arable.
663	7·101	Wood.
664	28·325	Arable.
665	23·156	Arable.
666	·211	Mill dam.
667	2·640	Rough pasture, furze, &c.
668	7·002	Furze, rough pasture, &c.
669	·272	Rough pasture.
670	·573	Wood.
671	·869	Arable and rough pasture.
672	·290	Arable and house.
673	·603	Wood.
674	1·515	Arable, houses, &c.
675	·483	Houses, garden, &c.
676	1·259	Arable.
677	3·378	Public road.
678	8·000	Wood.
678a	·324	Arable.
679	1·010	Arable.
680	61·406	River Avon (part of).
681	4·393	Wood.
682	·359	Shingle.
683	27·141	Arable.
684	5·783	Wood.
685	1·291	Wood.
686	·793	Arable and wood.
687	14·094	Arable and rough pasture.
688	1·578	Wood.
689	10·714	Rough pasture, furze, &c.
690	5·205	Furze, rough pasture, &c.
691	1·268	Farmsteading, &c.
692	48·855	Arable.
693	·128	Rough pasture.
694	1·499	Arable.
695	4·551	Arable.
696	2·565	Arable.
697	1·273	Rough pasture.
698	·740	Wood.
699	45·203	Wood.
700	·302	Shingle.
701	5·415	Wood.

No. on Plan.	Area in Acres.	Remarks.
702	1·865	Rough pasture.
703	3·386	Shingle.
704	2·272	Rough pasture & trees.
705	11·376	Arable.
706	1·179	Arable.
707	1·092	Wood.
708	11·690	Wood.
709	1·473	Farmsteading, &c.
710	·767	Arable.
711	6·783	Wood.
712	5·196	Rough pasture, &c.
713	·525	Wood.
714	1·506	Wood.
715	2·427	Shingle.
716	13·469	Arable.
717	·218	House, garden, &c.
718	3·678	Wood.
719	17·737	Rough pasture.
720	11·531	Arable.
721	13·014	Arable.
722	13·223	Arable.
723	11·402	Arable.
724	9·606	Arable.
725	1·571	Wood.
726	1·899	Public road.
727	706·316	Rough pasture, &c.
728	·600	Farmsteading, &c.
729	67·905	Arable, rough pasture, &c.
730	·710	Farmsteading, &c.
731	63·884	Arable and stream.
732	7·314	Arable.
733	23·156	Arable.
734	6·575	Arable.
735	·263	Mill dam.
736	3·841	Public road.
737	1·965	Farmsteading, &c.
738	13·859	Rough pasture.
739	·787	Arable.
740	1·500	Farmsteading, &c.
741	49·959	Arable and roads.
742	2·290	Arable and rough pasture.
743	51·763	Arable.
744	7·740	Arable.
745	3·650	Rough pasture.
746	3·034	Wood.
746a	·242	Private road.
747	4·327	Rough pasture.
748	4·840	Arable.
749	4·408	Arable and rough pasture.
750	18·286	Arable, houses, &c.
751	1·501	Arable.
752	3·710	Arable, rough pasture, &c.
753	·342	House, &c.
754	5·374	Arable.
755	8·960	Wood.
756	4·658	Rough pasture.
757	·453	Farmsteading, &c.
758	6·410	Arable.
759	·961	Farmsteading, &c.
760	5·719	Arable.
761	·783	Houses, rough pasture, garden, &c.
762	1·981	Houses, gardens, &c.
763	36·495	Arable.
764	·925	Farmsteading, &c.
765	75·440	Arable, quarry, &c.
766	1·914	Arable.
767	1·834	Arable.
768	6·821	Arable, house, &c.
769	·072	Public road.
770	·308	House, garden, &c.
771	1·743	Rough pasture, &c.
772	6·192	Arable.
773	3·302	Arable.
774	·298	Farmsteading, &c.
775	·637	Rough pasture.
776	17·821	Arable.
777	·241	Farmsteading, &c.
778	18·460	Arable.
779	1·255	Rough pasture, &c.
780	2·343	Rough pasture.
781	6·578	Arable, house, &c.
782	5·345	Arable.
783	26·313	Arable.
784	10·017	Arable and rough pasture.
785	·709	Farmsteading.
786	16·821	Arable, rough pasture, &c.
786a	2·004	Rough pasture, &c.
787	·240	Arable.
788	4·661	Arable and road.
789	·104	Pond.
790	2·375	Rough pasture.
791	·297	Farmsteading.
792	38·776	Arable, roads, &c.
793	1·090	Arable.
794	4·355	Rough pasture.
795	3·700	Public road.
796	1·038	Rough pasture.

No. on Plan.	Area in Acres.	Remarks.
797	·384	Arable.
798	·344	Houses, gardens, &c.
799	3·289	Water.
800	·845	Marsh.
801	2·119	Marsh.
802	·952	Rough pasture, gardens, &c.
803	·259	Houses and yards.
804	19·924	Arable and mill dam.
805	9·812	Arable.
806	2·945	Arable and road.
807	1·649	Rough pasture.
808	·198	Shingle.
809	·389	Rough pasture.
810	·740	Houses, rough pasture, garden, &c.
811	2·916	Arable and road.
812	1·039	Arable.
813	16·915	Arable.
814	1·749	Arable.
815	1·267	Farmsteading, &c.
816	3·078	Rough pasture.
817	43·713	Arable, road, &c.
818	·892	Rough pasture.
819	2·796	Public road.
820	·737	Rough pasture and trees.
821	2·736	Arable and rough pasture.
822	1·979	Rough pasture.
823	·664	Rough pasture.
824	13·426	Arable.
825	·304	Rough pasture.
826	2·145	Arable.
827	6·045	Arable, stream, &c.
828	10·994	Arable.
829	·391	Farmsteading, &c.
830	1·588	Rough pasture.
831	·749	Arable.
832	5·355	Rough pasture and trees.
833	12·891	Rough pasture.
834	1·439	Moss.
835	92·402	Rough pasture and road.
836	2·167	Arable.
837	1·047	Marsh.
838	4·157	Arable.
839	1·562	Rough pasture.
840	·757	Farmsteading, &c.
841	41·407	Arable and road.
842	8·384	Arable, wood, &c.
843	2·986	Rough pasture.
844	·397	Furze.
845	·303	Arable.
846	·730	Wood.
847	1·999	Water.
848	2·052	Furze and trees.
849	3·353	Rough pasture & trees.
850	15·415	Arable.
851	·620	Arable.
852	·239	Arable.
853	·552	Garden, &c.
854	·842	House, offices, &c.
856	·127	Mill dam.
857	2·411	Wood.
858	·332	Public road.
859	1·066	Rough pasture, trees, &c.
860	13·527	Arable.
861	3·066	Wood.
862	25·886	Rough pasture.
863	2·399	Rough pasture and trees.
864	12·187	Arable.
865	15·462	Streams, rough pasture, &c.
866	55·088	Wood.
867	3·606	Rough pasture and trees.
868	3·431	Rough pasture, wood, and roads.
869	3·860	Wood, &c.
870	4·867	Wood.
871	5·617	Water.
872	1·506	Rough pasture, wood, &c.
873	16·243	Arable.
874	·448	Public road.
875	·128	House and garden.
876	1·338	Rough pasture, trees, &c.
877	4·122	Wood.
878	3·052	Arable.
879	·219	House, garden, &c.
880	·147	House and yards.
881	·390	Furze.
882	5·183	Wood.
883	·371	Arable, house, and garden.
884	37·312	Wood.
885	10·514	Arable.
886	1·181	Rough pasture, furze, &c.

No. on Plan.	Area in Acres.	Remarks.
887	·341	Gardens, house, &c.
888	8·108	Arable.
889	·250	Houses and garden.
890	·618	Rough pasture, &c.
891	·478	Furze.
892	9·828	Arable.
893	8·918	Arable.
894	·740	Furze, &c.
895	·196	Houses and garden.
896	2·786	Public road.
897	1·535	Rough pasture, furze, &c.
898	1·130	Farmsteading, &c.
899	37·085	Arable.
900	·208	Rough pasture.
901	11·738	Wood.
902	1·685	Private road.
903	23·218	Arable.
904	·096	House and garden.
905	16·587	Arable.
906	2·313	Rough pasture and wood.
907	2·824	Wood and rough pasture.
908	24·964	Arable.
909	25·229	Arable, roads, &c.
909a	·372	Houses, rough pasture, garden, &c.
910	2·568	Wood.
911	·286	Arable.
912	·260	Rough pasture and trees.
913	5·192	Wood.
914	2·102	Water.
915	·675	Wood.
916	3·280	Arable.
917	·187	Graveyard.
918	20·567	Arable and roads.
919	12·481	Furze, trees, &c.
920	·409	Houses, gardens, &c.
921	·138	Shingle.
922	3·547	Arable.
923	19·907	Arable.
924	13·803	Arable.
925	1·229	Stackyard.
926	1·255	Rough pasture, &c.
927	1·688	Houses, garden, &c.
928	3·021	Public road.
929	10·093	Arable.
930	29·700	Arable.
931	7·428	Wood.
932	1·461	Public road.
933	2·065	Wood.
934	10·164	Arable and roads.
935	15·800	Arable.
936	18·890	Arable.
937	15·585	Arable.
938	·963	Private road, &c.
939	·177	Mill dam.
940	1·463	Farmsteading, &c.
941	1·078	House, garden, and ornamental ground.
942	·534	Arable.
942a	1·100	Private road.
943	32·526	Arable.
943a	14·640	Arable.
944	1·091	Wood.
945	2·127	Farmsteading, &c.
946	·100	Mill dam.
947	6·014	Rough pasture, &c.
948	4·110	Furze, trees, &c.
949	·580	Public road.
950	5·661	Wood.
951	12·065	Water.
952	2·206	Arable.
953	2·544	Arable.
954	34·401	Arable.
955	29·624	Arable.
956	9·440	Rough pasture & trees.
957	2·393	Water.
958	2·806	Public road.
959	·924	Arable.
960	·979	Arable.
961	28·879	Arable.
962	19·105	Arable.
963	·160	Arable.
964	26·076	Arable.
965	19·998	Arable and rough pasture.
966	15·725	Arable.
967	·422	Houses, gardens, &c.
968	1·628	Arable.
969	4·037	Rough pasture, trees, &c.
970	2·007	Rough pasture and trees.
971	·142	Rough pasture.
972	1·320	Houses, rough pasture, garden, &c.
973	·343	Rough pasture and stream.
974	1·288	Arable.
975	1·441	Houses, rough pasture, &c.

No. on Plan.	Area in Acres.	Remarks.
976	·307	Arable, house, garden, &c.
977	30·154	Arable.
978	53·871	Wood and pond.
979	75·372	Arable, houses, &c.
980	·743	Houses, rough pasture, &c.
981	5·203	Arable.
982	·293	Wood.
983	1·244	Rough pasture, &c.
984	2·962	Rough pasture, &c.
985	·788	Houses, garden, &c.
986	1·534	Arable.
987	2·522	Rough pasture, &c.
988	·740	Farmsteading, &c.
989	92·570	Arable, roads, &c.
990	7·122	Wood.
991	6·570	Rough pasture.
992	6·132	Rough pasture and trees.
993	2·607	Water.
994	12·650	Arable.
995	·190	Houses, garden, &c.
996	5·595	Arable.
997	2·940	Rough pasture.
998	4·219	Rough pasture and trees.
999	2·682	Arable.
1000	1·500	Rough pasture.
1001	8·967	Arable.
1002	·166	Houses, gardens, &c.
1003	4·124	Public road.
1004	·854	Arable, houses, &c.
1005	·649	Arable, houses, &c.
1006	·381	Houses and garden.
1007	18·027	Arable, houses, &c.
1008	12·711	Arable.
1008a	2·431	Rough pasture.
1009	·410	Houses, garden, &c.
1010	14·506	Arable, houses, &c.
1011	2·458	Rough pasture.
1012	·258	Water.
1013	5·169	Rough pasture.
1014	1·014	Water.
1015	·824	Farmsteading, &c.
1016	·630	Rough pasture.
1017	53·878	Arable, roads, &c.
1018	47·542	Arable.
1019	·726	Rough pasture and trees.
1020	·314	House, garden, &c.
1021	1·306	Rough pasture and trees.
1022	1·131	Arable, houses, garden, &c.
1023	·080	Shingle.
1024	·697	Arable.
1025	5·467	Arable, houses, and roads.
1026	3·463	Arable.
1027	420·274	Rough pasture, roads, streams, &c.
1028	2·891	Public road.
1029	1797·248	Rough pasture, &c.
1030	3·395	Arable.
1031	22·964	Arable.
1032	·090	Mill dam.
1033	·278	Farmsteading, &c.
1034	30·546	Arable.
1035	·830	Farmsteading, &c.
1036	·279	House, garden, &c.
1037	76·743	Arable, houses, and road.
1038	61·822	Rough pasture and roads.
1039	·256	Arable and house.
1040	·168	Marsh.
1041	·112	Marsh.
1042	21·630	Arable, houses, &c.
1043	16·311	Arable.
1044	10·788	Arable.
1045	·079	Garden, houses, &c.
1046	·150	House and garden.
1047	2·730	Houses, rough pasture, garden, &c.
1048	1·240	House, rough pasture, garden, &c.
1049	3·888	Wood.
1050	34·051	Arable.
1051	·455	Mill dam.
1052	1·594	Houses, sheds, yard, &c.
1053	·270	Mill dam.
1054	45·636	Arable.
1055	4·685	Wood, &c.
1056	1·801	Houses, ornamental ground, &c.
1057	21·932	Arable.
1059	21·831	Arable.
1060	15·769	Arable.
1061	·796	Wood.
1062	·932	Wood and stream.

No. on Plan.	Area in Acres.	Remarks.
1063	·177	Wood.
1064	·544	Houses, garden, &c.
1065	4·431	Rough pasture.
1066	·963	Arable, house, garden, &c.
1067	1·540	Arable, house, and garden.
1068	10·432	Wood.
1069	·390	Rough pasture.
1070	27·105	Arable.
1071	33·971	Arable.
1072	8·519	Wood.
1073	26·640	Rough pasture, trees, &c.
1074	1·541	Rough pasture and trees.
1075	15·389	Arable and rough pasture.
1076	10·735	Rough pasture and furze.
1077	1·658	Houses, rough pasture, gardens, &c.
1078	·308	House, garden, &c.
1079	3·104	Arable and road.
1080	3·312	Arable.
1081	8·027	Public road.
1082	10·931	Arable.
1083	12·304	Arable.
1084	·688	Arable and houses.
1085	1·711	Private road.
1086	14·566	Arable.
1087	12·851	Arable.
1088	13·141	Arable.
1088a	·519	Rough pasture.
1089	2·354	Wood.
1090	3·713	Wood.
1091	11·328	Rough pasture trees, &c.
1092	3·180	Rough pasture and trees.
1093	45·711	Arable.
1094	19·412	Rough pasture, furze, and trees.
1095	2·517	Public road.
1096	27·126	Arable.
1097	1·977	Arable.
1098	31·043	Arable.
1099	1·365	Shingle.
1100	6·975	Rough pasture, &c.
1101	2·399	Arable.
1102	·512	Houses, garden, &c.
1103	·276	Church and grounds.
1104	3·378	Rough pasture and road.
1105	4·031	Rough pasture and roads.
1106	63·349	Rough pasture, roads, &c.
1107	6·974	Arable.
1108	6·683	Arable.
1109	10·115	Arable.
1110	27·141	Arable.
1111	25·393	Arable.
1112	25·822	Arable.
1113	·464	Stackyard.
1114	·366	Private road.
1115	1·676	Arable.
1116	1·460	Ornamental ground, house, &c.
1117	·157	Mill dam.
1118	1·451	Farmsteading, &c.
1119	6·271	Rough pasture and trees.
1120	·291	Water.
1121	2·627	Arable.
1122	4·618	Public road.
1123	·118	House, rough pasture, &c.
1124	·188	Houses, garden, &c.
1125	26·544	Arable.
1126	96·626	Arable.
1127	·472	Houses, &c.
1128	3·358	Arable.
1129	3·308	Arable.
1130	13·239	Rough pasture, trees, &c.
1131	14·696	Arable.
1132	1·157	Rough pasture, &c.
1133	1·371	Arable.
1134	1·489	Arable.
1135	26·145	Arable.
1136	233·431	Rough pasture and roads.
1137	153·300	Rough pasture and roads.
1138	5·633	Stream.
1139	1968·816	Rough pasture, roads, &c.
1139a	1·974	Rough pasture and stream.
1140	5·246	Arable.
1140a	3·462	Rough pasture, wood, and stream.
1141	1·322	Arable.

No. on Plan.	Area in Acres.	Remarks.
1142	34·703	Arable.
1143	·389	Farmsteading, &c.
1144	22·604	Arable, rough pasture, and road.
1145	1·471	Rough pasture and stream.
1146	2·875	Arable.
1147	2·047	Wood, &c.
1148	36·662	Arable.
1149	·619	Farmsteading, garden, &c.
1150	2·853	Rough pasture, road, and stream.
1151	·793	Rough pasture and stream.
1152	4·980	Arable and road.
1153	4·612	Arable.
1154	183·798	Wood.
1155	5·157	Rough pasture.
1155a	2·342	Arable.
1156	1·655	Rough pasture.
1157	6·430	Arable.
1158	·142	Houses, garden, &c.
1159	9·316	Arable.
1160	·128	Mill dam.
1161	1·725	Farmsteading, &c.
1162	19·074	Arable and road.
1163	17·924	Arable.
1164	3·380	Wood.
1165	16·768	Arable and road.
1166	·646	Rough pasture.
1167	1·285	Rough pasture.
1168	2·150	Rough pasture and road.
1169	1·698	Arable and road.
1169a	·430	Rough pasture.
1170	1·693	Rough pasture.
1171	·143	Houses and gardens.
1172	10·026	Rough pasture and road.
1173	6·962	Water.
1174	16·923	Rough pasture and trees.
1175	·977	Shingle.
1176	1·296	Wood.
1177	3·186	Rough pasture and trees.
1178	·458	Shingle.
1179	5·072	Arable.
1180	9·682	Arable.
1181	·507	Farmsteading, &c.
1182	5·088	Arable.
1183	·733	Rough pasture.
1184	·099	Rough pasture (island).
1185	1·294	Rough pasture and trees.
1186	14·390	Arable.
1187	·500	Rough pasture.
1188	4·930	Rough pasture.
1189	·475	Arable, house, and garden.
1190	·790	Furze.
1191	9·649	Arable.
1192	·404	Rough pasture.
1193	8·738	Rough pasture.
1194	4·512	Arable.
1195	4·737	Arable, houses, &c.
1196	·929	Arable, houses, & road.
1197	·101	Pond.
1197a	·540	Houses, garden, &c.
1198	6·327	Rough pasture.
1198a	·102	House, garden, &c.
1199	·851	Houses, garden, &c.
1200	·951	Wood, house, and yard.
1201	4·960	Rough pasture and trees.
1202	1·875	Wood.
1203	10·069	Arable.
1204	1·481	Wood.
1205	·568	Shingle.
1206	1·779	Arable, houses, and garden.
1207	1·003	Wood, houses, &c.
1208	·536	Arable and wood.
1209	5·630	Arable.
1210	4·272	Wood.
1211	8·118	Arable.
1212	3·169	Rough pasture, &c.
1213	·140	Houses and garden.
1214	·173	House, garden, &c.
1215	1·170	Arable and roads.
1216	13·302	Arable.
1217	1·023	Arable and wood.
1218	6·147	Water.
1219	·422	Shingle.
1220	9·049	Arable.
1221	12·104	Wood.
1222	2·053	Public road.
1223	2·714	Arable.
1224	2·399	Wood.
1225	3·172	Wood.
1226	7·342	Wood.

No. on Plan.	Area in Acres.	Remarks.
1227	26·128	Arable.
1228	25·595	Arable and road.
1229	22·617	Arable and road.
1230	11·851	Arable.
1230a	·527	Private road.
1231	·456	Farmsteading.
1232	·090	Mill dam.
1233	18·326	Arable.
1234	402·350	Rough pasture, roads, streams, &c.
1235	22·277	Arable and road.
1236	1·025	Farmsteading, &c.
1236a	·142	Garden.
1237	7·448	Arable and roads.
1238	5·263	Arable.
1239	5·074	Arable.
1240	4·555	Arable.
1241	4·939	Arable.
1242	15·971	Arable.
1243	·513	Farmsteading, &c.
1244	7·610	Arable.
1245	1860·050	Streams, rough pasture, &c.
1246	·900	Wood.
1247	4·289	Rough pasture & road.
1247a	·428	Arable.
1248	28·780	Arable.
1249	·813	Farmsteading, garden, &c.
1250	10·019	Rough pasture.
1251	5·687	Rough pasture, roads, &c.
1252	4·069	Wood.
1253	·613	Farmsteading, &c.
1253a	·324	Rough pasture.
1254	15·575	Arable.
1255	1·000	Rough pasture.
1256	3·888	Wood.
1257	1·995	Arable.
1258	1·666	Rough pasture.
1259	2·586	Rough pasture.
1260	24·502	Rough pasture.
1260a	·720	Rough pasture and trees.
1261	2·383	Wood, &c.
1262	5·247	Arable.
1263	14·410	Wood.
1264	2·529	Arable, &c.
1265	3·251	Arable.
1266	13·101	Arable, &c.
1267	55·121	Arable.
1268	·511	Houses, yards, &c.
1269	3·647	Rough pasture, &c.
1270	1·230	Rough pasture, &c.
1271	·879	Farmsteading, garden, &c.
1272	3·580	Rough pasture, &c.
1273	10·240	Rough pasture, &c.
1274	12·526	Arable.
1275	3·161	Arable, houses, &c.
1276	43·954	Arable, rough pasture, houses, &c.
1277	1·834	Arable and rough pasture.
1278	2·295	Rough pasture, roads, &c.
1279	2·875	Arable.
1280	4·846	Rough pasture.
1281	4·550	Rough pasture.
1282	15·153	Arable.
1283	5·145	Rough pasture.
1284	3·910	Rough pasture.
1285	1·075	Rough pasture.
1286	3·771	Rough pasture.
1287	888·284	Rough pasture and roads.
1288	373·037	Rough pasture, roads, &c.
1289	1·131	Rough pasture.
1290	8·320	Arable, houses, gardens, &c.
1291	·243	Marsh.
1292	1·337	Rough pasture.
1293	4·039	Rough pasture.
1294	·348	Marsh.
1295	30·787	Rough pasture, &c.
1296	·453	Houses, gardens, &c.
1297	3·308	Wood.
1298	5·275	Arable.
1299	·130	Shingle.
1300	·523	Wood.
1301	15·191	Arable.
1302	27·101	Arable.
1303	·137	Shingle.
1304	1·013	Rough pasture, trees, &c.
1305	1·930	Wood.
1306	·614	Church & graveyard.
1307	3·178	Arable.
1308	6·324	Rough pasture, wood, &c.
1308a	·629	Wood.
1309	1·906	Rough pasture, wood, &c.

No. on Plan.	Area in Acres.	Remarks.
1310	5·351	Arable.
1311	·263	Shingle.
1312	1·081	Rough pasture.
1313	53·857	Arable, road, &c.
1314	1·414	Farmsteading, garden, &c.
1315	·128	Mill dam.
1316	11·165	Arable.
1317	10·774	Public road.
1318	12·035	Rough pasture.
1319	·866	Rough pasture.
1320	2·637	Wood.
1321	4·726	Wood.
1322	·249	Rough pasture.
1323	1·750	Rough pasture and wood.
1324	2·239	Arable.
1325	·619	Shingle.
1326	2·022	Rough pasture.
1327	·489	Farmsteading.
1328	·371	Shingle.
1329	2·918	Rough pasture, trees, &c.
1329a	·209	Stream.
1330	1·630	Arable.
1331	13·187	Arable and roads.
1332	·349	House, garden, &c.
1333	·647	Houses, gardens, &c.
1334	403·327	Rough pasture, roads, &c.
1335	3·739	Arable.
1336	8·753	Wood.
1337	·997	Rough pasture and trees.
1338	·919	Rough pasture.
1339	2·441	Arable.
1340	2·031	Rough pasture.
1341	2·713	Rough pasture and road.
1342	·603	Farmsteading, &c.
1343	19·409	Arable.
1344	·633	Shingle.
1345	·563	Rough pasture.
1346	14·737	Wood.
1347	15·918	Wood.
1348	·515	Wood.
1349	28·633	Arable.
1350	24·250	Wood.
1351	1·422	Arable.
1352	7·148	Arable.
1353	7·324	Arable.
1354	·312	Shingle.
1355	·529	Rough pasture.
1356	1·283	Rough pasture.
1357	5·317	Rough pasture and trees.
1358	1·470	Arable, houses, &c.
1359	1·120	Wood.
1360	2·531	Private road.
1361	1·778	Rough pasture, trees, &c.
1362	·558	Wood.
1363	·583	Shingle.
1364	22·954	Wood.
1365	4·842	Arable and stream.
1366	1·746	Arable.
1367	1·757	Arable.
1368	1·435	Arable.
1369	1·332	Arable.
1370	14·923	Wood.
1370a	·167	Rough pasture.
1371	257·443	Rough pasture and trees.
1372	3·656	Rough pasture.
1373	1·024	Rough pasture.
1374	3·039	Arable.
1375	4·571	Wood.
1376	4·523	Wood.
1377	1·181	Marsh.
1378	·674	Rough pasture.
1379	10·575	Water.
1380	·604	Rough pasture.
1381	6·482	Arable.
1382	·272	Rough pasture.
1383	2·835	Rough pasture and trees.
1384	·444	Houses, garden, &c.
1385	2·844	Rough pasture.
1386	1·254	Arable.
1387	·357	Rough pasture.
1388	·278	Wood and marsh.
1389	·147	Rough pasture.
1390	·128	Shingle.
1391	·432	Wood.
1392	4·892	Rough pasture.
1392a	1·260	Rough pasture.
1393	13·733	Arable.
1394	35·711	Arable.
1395	·978	Rough pasture.
1396	26·167	Arable.
1397	·449	Houses, garden, &c.
1398	27·031	Arable.
1399	21·243	Rough pasture.
1400	·499	Houses, garden, &c.

No. on Plan.	Area in Acres.	Remarks.	No. on Plan.	Area in Acres.	Remarks.
1401	35·955	Arable.	1444	·587	Rough pasture.
1402	·098	Arable.	1445	1·185	Arable and stream.
1403	·086	Arable.	1446	·754	Arable.
1404	1·327	Arable, house, and garden.	1446a	·141	Rough pasture.
			1447	·342	Houses, garden, &c.
1405	10·462	Rough pasture and road.	1448	4·542	Arable.
			1449	1·074	Arable.
1406	3·575	Stream.	1450	9·757	Arable.
1407	7·779	Rough pasture.	1451	·109	Houses, garden, &c.
1408	·073	Arable.	1452	·082	House and yard.
1409	44·261	Rough pasture and roads.	1453	6·740	Arable.
			1454	1·314	Rough pasture.
1410	20·881	Rough pasture and roads.	1455	44·192	Rough pasture.
			1456	20·401	Rough pasture.
1411	11·005	Rough pasture.	1457	·268	House and yard.
1412	6·052	Rough pasture and road.	1458	11·290	Rough pasture and roads.
1413	8·618	Rough pasture, roads, &c.	1459	·898	Rough pasture.
			1460	·144	Stackyard.
1414	6·393	Rough pasture and road.	1461	·654	Farmsteading, &c.
			1462	·118	Mill dam.
1415	1·161	Rough pasture.	1463	·668	Stackyard.
1416	·511	Rough pasture.	1464	2·852	Rough pasture.
1417	2·719	Arable.	1465	15·393	Arable.
1418	·171	Mill dam.	1466	·176	House, garden, &c.
1419	·302	Farmsteading, &c.	1467	2·289	Arable and road.
1420	·367	House, garden, &c.	1468	·204	Houses and yards.
1421	4·828	Rough pasture.	1469	·624	Rough pasture.
1422	7·782	Arable.	1470	15·066	Arable.
1423	·558	Rough pasture.	1471	3·107	Rough pasture.
1424	38·013	Rough pasture and roads.	1472	·412	Rough pasture.
			1473	18·497	Arable.
1425	55·732	Rough pasture, roads, and streams.	1474	21·581	Arable.
			1475	8·053	Arable.
1426	8·725	Rough pasture.	1476	15·458	Arable, rough pasture, &c.
1427	28·752	Rough pasture.			
1428	53·570	Rough pasture.	1477	·092	Garden.
1429	·204	House and garden.	1478	·222	House, rough pasture, &c.
1430	5·396	Arable.			
1431	26·453	Arable, road, &c.	1479	3·033	Arable.
1432	·650	Marsh.	1480	2·725	Arable.
1433	1·676	Rough pasture.	1481	1·464	Arable.
1434	·718	Rough pasture.	1482	·728	Rough pasture and stream.
1435	2·653	Arable.			
1436	·118	Houses, garden, &c.	1483	1·916	Rough pasture and trees.
1437	·146	House, gardens, &c.			
1438	·218	Houses, gardens, &c.	1484	19·716	Arable.
1439	26·122	Arable and road.	1485	1·606	Rough pasture, house, &c.
1440	·921	Houses, gardens, &c.			
1441	·250	House, garden, &c.	1486	4·618	Rough pasture.
1442	1·479	Arable.	1487	1·310	Wood.
1443	8·135	Arable, &c.	1488	·801	Arable.

No. on Plan.	Area in Acres.	Remarks.
1489	·160	House, garden, &c.
1490	·102	House, garden, &c.
1491	·534	Arable, &c.
1492	·666	Arable, &c.
1493	·578	Arable.
1494	1·858	Arable.
1495	1·808	Wood.
1496	1·329	Arable.
1497	5·263	Arable and stream.
1498	6·361	Arable aud road.
1499	·134	House, garden, &c.
1500	1·442	Arable.
1501	4·216	Rough pasture.
1502	·682	Arable.
1503	1·908	Arable.
1504	·725	Rough pasture and streams.
1505	1·479	Rough pasture, trees, &c.
1506	·350	Farmsteading, &c.
1507	·152	House aud garden.
1508	·107	House and garden.
1509	1·193	Arable.
1510	2·694	Arable.
1511	5·154	Water.
1512	·237	Rough pasture and trees.
1513	·811	Arable.
1514	1·019	Wood.
1515	·423	Rough pasture and trees.
1516	1·214	Arable.
1517	·554	Rough pasture and trees.
1518	20·777	Arable.
1519	·801	Rough pasture.
1520	·304	Rough pasture.
1521	·481	Rough pasture.
1522	1·560	Arable and road.
1523	17·191	Wood.
1524	·737	Arable.
1525	3·701	Arable.
1526	·115	Garden.
1527	1·738	Rough pasture and wood.
1528	2·566	Arable.
1529	·131	Arable.
1530	·761	Wood.
1531	1·419	Stream.
1532	460·226	Rough pasture.
1533	4·734	Rough pasture.
1534	48·594	Arable.
1535	·595	Farmsteading, &c.
1536	15·873	Rough pasture and stream.
1537	7·841	Arable.
1538	·198	Garden.
1539	·270	Farmsteading, &c.
1540	29·016	Rough pasture, roads, &c.
1541	·159	Rough pasture (island).
1542	·139	Arable and house.
1543	·541	Arable.
1544	·264	Houses, garden, &c.
1545	·739	Arable.
1546	·040	Rough pasture.
1547	·378	Shingle.
1548	·143	Shingle.
1549	·104	Shingle.
1550	8·768	Arable, houses, &c.
1551	·121	Garden and road.
1552	·459	Arable.
1553	·951	Rough pasture.
1554	4·620	Arable, houses, garden, &c.
1555	7·111	Rough pasture.
1556	82·476	Rough pasture.
1557	·382	Farmsteading, &c.
1558	36·064	Arable.
1559	·346	Farmsteading.
1559a	·148	Arable, house, and yard.
1560	10·010	Houses, rough pasture, stream, &c.
1560a	2·301	Arable and road.
1561	3·208	Water.
1562	1·711	Rough pasture.
1553	1·424	Arable.
1564	1·723	Arable and houses.
1565	·512	Rough pasture, road, and shingle (island).
1566	·560	Shingle.
1567	·187	Shingle.
1568	·089	Shingle.
1569	·310	Shingle.
1570	·120	Shingle.
1571	·156	Shingle.
1572	371·451	Rough pasture and roads.
1573	·150	Shingle.
1574	·080	Shingle.
1575	·114	Shingle.
1576	12·424	Water.
1577	·205	Shingle.

No. on Plan.	Area in Acres.	Remarks.
1578	·202	Shingle.
1579	·206	Shingle.
1580	·749	Shingle.
1581	·711	Shingle.
1582	·187	Shingle.
1583	·480	Shingle.
1584	·350	Shingle.
1585	·310	Shingle.
1586	·225	Shingle.
1587	·216	Shingle.
1588	·343	Shingle.
1589	·400	Shingle.
1590	·273	Shingle.
1591	·118	Shingle.
1592	·270	Shingle.
1593	·378	Shingle.
1594	·252	Shingle.
1595	1·585	Arable and house.
1596	·230	Arable and house.
1597	20·255	Rough pasture and roads.
1598	1·733	Rough pasture and road.
1598a	·200	Arable and house.
1599	3·095	Arable.
1600	8·738	Arable and roads.
1601	3·055	Rough pasture.
1602	·210	Arable.
1603	7·400	Arable.
1604	·168	Arable.
1605	15·018	Rough pasture and roads.
1606	5·819	Rough pasture.
1607	44·185	Arable.
1608	219·905	Rough pasture, streams, &c.
1609	·531	Arable and house.
1610	·382	Arable and house.
1611	·687	Rough pasture.
1612	23·977	Arable.
1613	·142	Farmsteading.
1614	8·363	Arable and road.
1615	13·089	Arable.
1616	·209	Garden, house, &c.
1617	4·907	Rough pasture and stream.
1618	16·700	Arable.
1619	7·296	Arable.
1620	1·028	Farmsteading, &c.
1621	·148	Mill dam.
1622	1·422	Stackyard.
1623	1·490	Public road.
1624	23·870	Arable.
1625	·519	Rough pasture.
1626	56·645	Arable.
1627	32·183	Arable.
1628	7·310	Arable.
1629	·247	Graveyard.
1630	10·824	Arable.
1631	32·377	Stream.
1632	5·742	Public road.
1633	7·005	Arable.
1634	5·351	Rough pasture.
1635	11·793	Arable.
1636	·346	Private road.
1637	10·946	Arable.
1638	5·002	Arable, stream, and road.
1639	·613	Farmsteading, &c.
1640	·172	Garden.
1641	15·509	Arable.
1642	·177	Mill dam.
1643	·614	Stackyard.
1644	1·382	Farmsteading, &c.
1645	9·965	Arable.
1646	2·311	Rough pasture and stream.
1647	·314	Houses, garden, &c.
1648	2·546	Rough pasture and stream.
1649	6·654	Arable.
1650	19·785	Arable.
1651	·260	Houses, garden, &c.
1652	1·556	Arable.
1653	24·287	Arable.
1654	11·446	Arable.
1655	5·045	Rough pasture.
1656	2·074	Rough pasture.
1657	·801	Rough pasture.
1658	·399	Rough pasture.
1659	·574	Arable, &c.
1660	·111	Mill dam.
1661	·353	Houses, garden, &c.
1662	·279	Arable.
1663	·283	Arable and houses.
1664	·324	Arable.
1665	·230	Houses, garden, &c.
1666	2·208	Rough pasture, &c.
1667	1·252	Private road.
1668	2·347	Rough pasture, &c.
1669	·126	House, garden, &c.
1670	10·196	Rough pasture and stream.
1671	6·655	Arable.

No. on Plan.	Area in Acres.	Remarks.	No. on Plan.	Area in Acres.	Remarks.
1672	·750	Rough pasture.	1718	·240	House, rough pasture, garden, &c.
1673	3·012	Rough pasture.			
1674	32·818	Arable.	1719	16·518	Arable, rough pasture, and road.
1675	42·452	Arable.			
1676	42·282	Arable.	1720	3·017	Rough pasture.
1677	23·566	Arable.	1721	·192	Houses, garden, &c.
1678	22·370	Rough pasture and roads.	1722	17·602	Arable, house, garden, &c.
1679	2·697	Arable, houses, garden, &c.	1723	3·782	Arable.
			1724	21·363	Arable, houses, &c.
1680	2·915	Arable, houses, &c.	1725	1·141	Rough pasture.
1681	1·004	Houses, gardens, &c.	1726	1·307	Arable and rough pasture.
1682	1·020	Arable.			
1683	1·418	Arable.	1727	2·392	Rough pasture.
1684	·417	Rough pasture.	1728	1·629	Arable.
1685	·403	Houses, garden, &c.	1729	·169	Rough pasture.
1686	5·815	Arable.	1729a	·639	Water.
1687	·127	Rough pasture.	1730	·310	House, garden, &c.
1688	17·620	Arable.	1731	·662	Arable and roads.
1689	·578	Rough pasture.	1732	1·183	Arable, roads, &c.
1690	13·445	Arable and road.	1733	·517	Rough pasture.
1691	·238	Farmsteading, &c.	1734	4·874	Arable and rough pasture.
1692	·548	Rough pasture.			
1693	12·719	Arable and road.	1735	·456	Houses, rough pasture, garden, &c.
1694	·581	Rough pasture.			
1695	·422	Arable.	1736	1·320	Rough pasture.
1696	·247	Arable.	1737	·293	Arable.
1697	20·999	Rough pasture.	1738	1·064	Arable.
1698	4·230	Public road.	1739	3·014	Arable.
1699	7·772	Rough pasture.	1740	6·985	Arable and road.
1700	11·467	Arable and rough pasture.	1741	1·110	Houses, garden, &c.
			1742	·619	Arable.
1701	9·249	Arable.	1743	6·598	Arable, rough pasture, &c.
1702	·658	Rough pasture.			
1703	5·423	Arable.	1744	·324	House, gardens, &c.
1704	5·319	Arable, houses, &c.	1745	2·856	Rough pasture, &c.
1705	1·004	Arable, houses, &c.	1746	3·411	Rough pasture & road.
1706	·328	Arable and garden.	1747	15·294	Arable.
1707	14·438	Rough pasture, &c.	1748	2·065	Rough pasture, stream, and road.
1708	16·439	Arable and rough pasture.			
			1749	2·420	Arable, houses, &c.
1709	5·200	Arable, houses, and garden.	1750	·477	Rough pasture.
			1751	4·032	Arable.
1710	·278	Arable, houses, &c.	1752	2·138	Rough pasture, &c.
1711	3·746	Arable.	1753	1·569	Rough pasture.
1712	·133	Houses, garden, &c.	1754	80·686	Arable, streams, &c.
1713	·293	Rough pasture.	1755	·138	Houses, gardens, &c.
1714	1·728	Arable.	1756	2·935	Arable.
1715	2·025	Water.	1757	13·283	Arable, rough pasture, &c.
1716	10·464	Rough pasture and roads.			
			1758	24·507	Arable, rough pasture, &c.
1717	·417	Houses, garden, &c.			

No. on Plan.	Area in Acres	Remarks.	No. on Plan.	Area in Acres.	Remarks.
1759	·181	Rough pasture.	1801	·188	Arable.
1760	4·467	Rough pasture, roads, &c.	1802	4·026	Arable.
			1803	·558	Rough pasture.
1761	·395	Houses and yards.	1803a	·715	Stream.
1762	27·729	Arable.	1804	·300	Rough pasture.
1763	18·957	Arable.	1805	6·552	Arable.
1764	1·253	Farmsteading, &c.	1806	1·996	Arable.
1765	2·141	Arable.	1807	·368	Arable and house.
1766	1·127	Arable.	1808	11·062	Rough pasture, roads, &c.
1767	·399	Farmsteading.			
1768	·218	Stackyard.	1809	3·980	Arable.
1769	·635	Rough pasture and roads.	1810	1·051	Rough pasture, &c.
			1811	·075	House and garden.
1770	1·095	Arable.	1812	·156	House and garden.
1771	18·789	Rough pasture and roads.	1813	·976	Houses, garden, &c.
			1814	1·925	Rough pasture and road.
1772	·720	Rough pasture.			
1773	·465	Farmsteading, &c.	1815	18·733	Rough pasture and roads.
1774	·923	Arable.			
1775	·343	Arable.	1816	·409	Stream.
1776	4·373	Arable.	1817	·533	Stream.
1777	·573	Arable, &c.	1818	·842	Arable, house, &c.
1778	2·090	Rough pasture, roads, &c.	1819	·358	Arable and house.
			1820	26·417	Arable and road.
1779	4·396	Rough pasture.	1821	·386	Private road.
1780	·373	Arable, houses, and garden.	1822	1·563	Rough pasture.
			1823	1·371	Rough pasture.
1781	7·486	Rough pasture, &c.	1824	40·214	Arable.
1782	·468	Rough pasture and stream.	1825	·543	Farmsteading, &c.
			1826	·607	Farmsteading, &c.
1783	3·186	Arable.	1827	2·437	Rough pasture, &c.
1784	35·263	Arable, &c.	1828	14·310	Arable.
1785	·451	Rough pasture.	1829	3·804	Rough pasture.
1786	2·982	Rough pasture.	1830	16·828	Arable and road.
1787	10·694	Arable and road.	1831	29·998	Arable and road.
1788	5·927	Rough pasture and road.	1832	·950	Farmsteading, &c.
			1833	·915	Rough pasture.
1789	·810	Farmsteading, &c.	1834	1·026	Rough pasture.
1790	45·690	Arable.	1835	3·185	Farmsteading, &c.
1791	2·870	Arable and road.	1836	16·684	Arable.
1792	·662	Rough pasture.	1837	7·664	Arable.
1793	23·520	Arable.	1838	·458	Houses and yards.
1794	7·738	Rough pasture.	1839	·533	Farmsteading.
1795	·538	Rough pasture.	1840	·803	Rough pasture.
1796	1·201	Arable, house, & road.	1841	1·352	Rough pasture.
1797	3·224	Arable and rough pasture.	1842	·187	Houses, &c.
			1843	1·424	Rough pasture.
1798	160·672	Rough pasture, roads, and streams.	1844	14·058	Arable.
			1845	12·191	Arable.
1799	2·863	Arable and roads.	1846	·421	Houses, yards, &c.
1800	54·010	Rough pasture and roads.	1847	1·605	Rough pasture.
			1848	1·116	Rough pasture.

No. on Plan.	Area in Acres.	Remarks.
1849	19·545	Arable.
1850	7·717	Rough pasture.
1851	1·106	Arable.
1852	11·942	Rough pasture and sheepfold.
1853	27·601	Arable.
1854	1·294	Rough pasture.
1855	92·871	Arable.
1855a	7·213	Rough pasture.
1856	14·965	Arable.
1857	8·587	Arable and houses.
1858	5·089	Arable, houses, &c.
1859	·798	Arable.
1860	1·081	Arable and houses.
1861	·935	Arable.
1862	·372	Rough pasture & house.
1863	·708	Houses, rough pasture, &c.
1864	33·562	Arable.
1865	18·422	Arable.
1866	·210	Houses, &c.
1867	154·234	Rough pasture.
1868	120·813	Rough pasture, roads, &c.
1869	1·268	Arable and road.
1870	·296	House and garden.
1871	15·753	Arable.
1872	3·277	Houses, gardens, &c.
1873	1·589	Stream, rough pasture, &c.
1874	15·603	Arable.
1875	8·398	Rough pasture.
1876	·773	Arable.
1877	6·824	Rough pasture and stream.
1878	·375	Houses, rough pasture, &c.
1879	16·730	Arable.
1880	·349	Old quarry.
1881	72·316	Arable.
1882	·625	Houses, garden, &c.
1883	1·300	Houses, garden, &c.
1884	·509	Arable and house.
1885	2·803	Arable.
1886	·119	Arable.
1887	21·067	Arable.
1888	1·781	Rough pasture.
1889	2·910	Rough pasture and stream.
1890	19·066	Stream, rough pasture, and roads.
1891	2·115	Arable.
1892	6·210	Arable and rough pasture.
1893	13·562	Arable.
1894	·936	Arable.
1895	5·848	Rough pasture.
1896	·862	Houses, &c.
1897	·678	Rough pasture.
1898	25·979	Arable.
1899	·694	Private road.
1900	22·821	Arable.
1901	1·352	Rough pasture and stream.
1902	·947	Rough pasture and road.
1903	·546	Arable.
1904	·799	Farmsteading, &c.
1905	·774	Public road.
1906	9·911	Arable and road.
1907	·345	Arable and house.
1908	3·721	Rough pasture.
1909	6·185	Rough pasture and road.
1910	49·510	Arable.
1911	·660	Rough pasture.
1912	116·591	Rough pasture.
1913	4·749	Rough pasture.
1914	·505	Arable.
1915	7·019	Arable.
1916	·820	Arable.
1917	·748	Farmsteading, &c.
1918	1·067	Rough pasture.
1919	3·641	Rough pasture.
1920	1·701	Rough pasture.
1921	·080	Mill dam.
1922	·694	Rough pasture.
1923	·279	Arable.
1924	2·006	Arable.
1925	2·396	Rough pasture and road.
1926	3·939	Rough pasture and stream.
1927	5·418	Arable.
1928	14·149	Rough pasture.
1929	14·009	Arable.
1230	1·272	Rough pasture.
1931	·096	House and yard.
1932	1·297	Rough pasture.
1933	7·722	Arable.
1934	32·107	Rough pasture.
	34251·857	

RECAPITULATION.

Area in Acres.	
33831·885	Land.
285·996	Water.
128·436	Public roads.
5·540	Railway.
34251·857	Area of the part of the Parish of Inveraven, in the County of Banff, which is numbered.

UNNUMBERED.—Principally on Six-Inch Scale.

13444·173	Moorland, &c.
13444·173	Area unnumbered.

RECAPITULATION.

47276·058	Land.
285·996	Water.
128·436	Public roads.
5·540	Railway.
47696·030	Area of all the part of the Parish of Inveraven, which is in the County of Banff.

Note.—The County Boundary divides the Parish of Inveraven into two portions; the other portion, 1588·195 acres, is in the County of Elgin.

PARISH OF KIRKMICHAEL,

IN THE

COUNTY OF BANFF.

UNNUMBERED, ON SIX-INCH SCALE ONLY.

Area in Acres.	Description.
75758·521	Moorland, &c.
311·651	River Avon.
144·198	Loch Avon.
1·959	Lochan nan Curr.
1·318	Lochain Uaine.
17·277	Water of Ailnack.
1·959	Lochan Buidhe.
14·957	Dubh Lochan.
2·992	Lochan a Bhainne.
1·126	Lochan na da Dhroma.
77·230	Loch Builg.
5·881	Lochan nan Gabhar.
76339·069	

RECAPITULATION.

75758·521	Land.
580·548	Water.
76339·069	Total area of the Parish of Kirkmichael, in the County of Banff.

INDEX TO PLACES

IN THE

PARISH OF INVERAVEN—(PART OF).

COUNTY OF BANFF.

Name of Place.	No. of Sheet. 6-inch scale.	No. of Sheet. 25·344 in. scale.
Achbreck - -	XXXVI.	5
Achdregnie - -	,,	14
Achfad - -	XXX.	13
Achorachan - -	XXXVI.	5
Allanreid - -	,,	14
Auchnarrow -	XLI.	1
Badeach - -	XXXVI.	2
Badievochel - -	XLI.	6
Ballachurn - -	XXX.	13
Ballachnochkan -	XXIX.	16
Balluig - -	,,	12
Balnacoul - -	XXXVI.	14
Belachnochkan -	XLI.	5
Belleheiglash -	XXIII.	16
Belno of Achnascraw - -	XLI.	6
Belnoe - -	,,	9
Blacksboat - -	XXIII.	12
Blairfindy - -	XXXV.	,,
Blairfindy Lodge -	,,	8
Bluefolds - -	XXX.	13
Bochel - -	XLI.	6
Bogarrow - -	XXXV.	4
Bolletten - -	XLI.	9
Bolnaclash - -	,,	3
Bollnapiart - -	XXX.	9
Braeval - -	XLI.	,,
Bridge-end of Livet	XXXV.	4
Bridgehaugh -	XXX.	13
Burnfolds - -	,,	14
Burnside - -	XXIII.	16
Burnside of Calier	XLI.	5
Burnside of Deskie	XXXVI.	1
Burnside of Thain	XLI.	6
Bushend - -	XXIII.	16
Bush of Achnarrow	XLI.	1

Name of Place.	No. of Sheet. 6-inch scale.	No. of Sheet. 25·344 in. scale.
Calier - -	XLI.	9
Cairds Croft - -	XXXVI.	13
Cairn - -	XXXV.	16
Castletown of Blairfindy - -	,,	8
Chapeltown - -	XLI.	10
Clachnagour - -	XXIII.	6
Clashnore - -	XLI.	5
Coldwells - -	XXIII.	12
Cordregnie - -	XXXVI.	10
Corshellach - -	XXX.	13
Craighead - -	XXXV.	16
Craighead Inn -	XXX.	14
Croftbain - -	XXXVI.	13
Croftglass - -	XXX.	14
Crofts of Clashnore	XLI.	6
Crofts of Scalan -	,,	10
Culantuim - -	,,	9
Culquoich - -	XXIII.	8
Dalgarvon - -	,,	7
Delhandy - -	XXXVI.	13
Delmenach - -	XXIX.	12
Demickmore - -	XLI.	7
Derrylane - -	XXIV.	9
Deskie - -	XXXV.	4
Downan - -	,,	,,
Drumin - -	,,	,,
Dualts - -	XXX.	13
Dubh Allt - -	,,	14
East Auchavaich -	XLI.	10
Easter Auchnascraw - -	,,	6
Easter Belleheiglash - -	XXIII.	16
Easter Claggan -	XXXVI.	9
Eastertown - -	XXXV.	12

Name of Place.	No. of Sheet. 6-inch scale.	No. of Sheet. 25·344 in. scale.
Eskemore - -	XLI.	3
Eskemulloch - -	"	10
Faemore - -	XXIX.	11
Folds of Corshelloch	XXX.	9
Fuarandearg - -	XLI.	10
Gallowhill - -	XXXV.	8
Georgetown - -	XXIII.	16
Glack - -	XLI.	2
Glassachoil - -	"	3
Gowdenknowes -	XXX.	13
Grayknowe - -	XLI.	3
Graystone - -	"	1
Haugh of Kilnmaichlie - -	XXIX.	12
Heathfield - -	XXIII.	16
Hillhead - -	XXX.	9
Hilltown - -	"	13
Inverblye - -	XLI.	2
Invernahaven -	"	7
Kilnmaichlie -	XXIX	15
Knochkan - -	XLI.	3
Knockandhu -	"	1
Knowe - -	"	"
Knowehead of Achdregnie - -	XXXVI.	14
Knowehead - -	XXX.	"
Kymahside - -	XLI.	3
Kynakyle - -	XXXVI.	13
Lagavaich - -	"	1
Laggan - -	"	9
Lagual - -	XLI.	2
Larachvarry -	"	10
Lettoch - -	"	5
Lynebeg - -	XXXV.	12
Lynn of Shenval -	XXXVI.	1
Mains of Cairn -	XXXV.	16
Mains of Morinsh	XXXVI.	1
Marypark - -	XXIII.	16
Midtown of Achdregnie - -	XXXVI.	14
Milltown of Tombreckachie -	"	1
Minmore - -	XXXV.	4
Mossend - -	XXX.	10
Moss-side of Shenval - - -	XXXVI.	1
Muir of Corlach -	XXX.	13
Muir of Croftbain	XLI.	1
Mullochard - -	XXX.	13
Nether Clashnore -	XLI.	5
Nether Coul - -	XXX.	13
Nether Downan -	XXXV.	4
Nethertown - -	"	8
Nethertown of Achdregnie - -	XLI.	2
Nevie - -	XXXVI.	5
Nevie Hill - -	"	9
Newtown of Shenval - - - -	"	"
Newtown of Lagual	XLI.	2
Ordhead - -	XXIX.	8
Park Cottage - -	XXIII.	16
Parkhead - -	"	12
Parkhead Crofts -	XXIX.	9
Pauper Cottage -	XXXVI.	1
Pennycairn - -	XXIII.	12
Peterfair - -	"	16
Phones - -	"	8
Pitchaish - -	"	16
Poolwick - -	XLI.	2
Rechlerich - -	XXIV.	13
Redbank - -	"	9
Refricsh - -	XLI.	1
Rhindhu - -	"	6
Roadside of Croftbain - -	XXXVI.	13
Scalan - -	XLI.	10
Shenval - -	XXXVI.	1
Shenval of Kilnmaichlie - -	XXIX.	15
Skyhouse - -	XLI.	5
Slateford - -	"	"
Sliaghnacarn -	XXIX.	11
South Greenmoss -	"	4
Starryhillock -	XLI.	1
Sunnybrae - -	XXIX.	8
Tervieside - -	XXX.	13

Name of Place.	No. of Sheet.		Name of Place.	No. of Sheet.	
	6-inch scale.	25·344 in. scale.		6-inch scale.	25·344 in. scale.
Thain - -	XLI.	2	Upper Corrie -	XXIX.	7
Tomachlaven -	XXX.	14	Upper Coul - -	XXX.	13
Tomalienan - -	XLI.	9			
Tomnavonan -	XXIII.	16	Vatich Burn -	XLI.	10
Tombreck Croft -	XLI.	5			
Tombreckachie -	XXXV.	4	Weiroch - -	XXIII.	12
Tomfarclas -	XXIII.	16	West Auchavaich	XLI.	10
Tomnabrilach -	XXIX.	15	Wester Achnascraw	,,	6
Tomnaglein -	XXIII.	16	Wester Belle-heiglash - -	XXIII.	16
Tomnarieve -	XLI.	6	Wester Claggan -	XXXVI.	9
Tomnareave -	XXX.	14	Westertown - -	XXXV.	16
Tomnavoulin -	XXXVI.	9	Whitefolds - -	XXXVI.	10
Tordhu - -	XLI.	1	Woodside - -	XXIII.	16
Tullich - -	XXXVI.	13	Woodside Cottage	,,	12
Upper Clashnore -	XLI.	5			

LONDON:
Printed by George E. Eyre and William Spottiswoode,
Printers to the Queen's most Excellent Majesty.
For Her Majesty's Stationery Office.

20.

ORDNANCE SURVEY OF SCOTLAND.

BOOK OF REFERENCE TO THE PLAN

OF THE

PARISH OF INVERAVEN
(PART OF),

IN THE

COUNTY OF ELGIN,

CONTAINING 1588.195 ACRES.

MAJOR-GENERAL SIR HENRY JAMES, R.E., F.R.S., F.G.S., &c.,
SUPERINTENDENT OF THE SURVEY.

LONDON:
PRINTED BY GEORGE E. EYRE AND WILLIAM SPOTTISWOODE,
PRINTERS TO THE QUEEN'S MOST EXCELLENT MAJESTY.
FOR HER MAJESTY'S STATIONERY OFFICE.

1870.

Price One Shilling.

[7142.—50.—5/70.]

ORDNANCE SURVEY OF SCOTLAND

PARISH OF INVERAVEN

EXPLANATORY REMARKS.

The scale of the Parish Plans is the 1-2500th of the actual length on the ground, and is equal to 25·344 inches to a mile, which is very approximately equal to one square inch to one acre, the square of 1·0018 inch being equal to one acre.

The length of each sheet is $1\frac{1}{2}$ miles, and the width 1 mile, the area of each sheet is therefore 960 acres.

Each enclosure has a reference number to the area which is given in this Book.

The Braces ($\int$) on the plans are to indicate that the spaces so braced are included under the same reference number.

The Altitudes in feet above the Mean Level of the Sea are written thus—31·4.

The Scale of the Plans of the County is 6 inches to a mile, and each sheet contains the same area as 16 sheets of the Parish Plans. There is therefore a double reference number to each sheet, as VI. 9., the Roman Numerals referring to the County Plans, the Arabic Figures to the Parish Plans.

The following are the characters employed on the Ordnance Plans on the Scales of 1–2500, and 6 inches to a mile :—

County Names	C	Hundreds or Wards	W
Parishes	P	Townships	T
Extra Parochial	E	Division of Townships	T

Antiquities ..... ROMAN / Druidical or Saxon / Norman or Subsequent

The descriptions of the boundaries are shown by the following initials :—

Centre of Stream	*C.S.*	Centre of Fence	*C.F.*
Centre of Road	*C.R.*	Top of Cop	*T.C.*
Side of Stream or Drain ...	*S.S.* or *S.D.*	Centre of Wall	*C.W.*
Root of Hedge	*R.H.*	Defaced	*Def.*
Face of Wall	*F.W.*	Track of Stream	*T.S.*

Undefined ..... *Und.*

Where a change occurs in the boundaries, the symbol [o—o] is used to show the part at which the change takes place.

N.B.—To convert Decimal Fractions of an Acre into Roods and Perches, multiply the decimal first by 4 and then by 40, preserving the same number of decimals in the product.

Examples—

	Acres.		Acres.
	633·357		527·013
	4		4
	1·428		·052
	40		40
A. R. P.		A. R. P.	
633 1 17	17·120	527 0 2	2·080

TABLE

FOR CONVERTING DECIMAL PARTS OF AN ACRE INTO ROODS AND PERCHES.

Perch.	0 Rood.	1 Rood.	2 Roods.	3 Roods.	Perch.	0Rood.	1 Rood.	2 Roods.	3 Roods.
0	·000	·250	·500	·750	21	·131	·381	·631	·881
1	·006	·256	·506	·756	22	.137	·387	·637	·887
2	·012	·262	·512	·762	23	·144	·394	·644	·894
3	·019	·269	·519	·769	24	·150	·400	·650	·900
4	·025	·275	·525	·775	25	·156	·406	·656	·906
5	·031	·281	·531	·781	26	·162	·412	·662	·912
6	·037	·287	·537	·787	27	·169	·419	·669	·919
7	·044	·294	·544	·794	28	·175	·425	·675	·925
8	·050	·300	·550	·800	29	·181	·431	·681	·931
9	·056	·306	·556	·806	30	·187	·437	·687	·937
10	·062	·312	·562	·812	31	·194	·444	·694	·944
11	·069	·319	·569	·819	32	·200	·450	·700	·950
12	·075	·325	·575	·825	33	·206	·456	·706	·956
13	·081	·331	·581	·831	34	·212	·462	·712	·962
14	·087	·337	·587	·837	35	·219	·469	·719	·969
15	·094	·344	·594	·844	36	·225	·475	·725	·975
16	·100	·350	·600	·850	37	·231	·481	·731	·981
17	·106	·356	·606	·856	38	·237	·487	·737	·987
18	·112	·362	·612	·862	39	·244	·494	·744	·994
19	·119	·369	·619	·869	40	·250	·500	·750	1·000
20	·125	·375	·625	·875					

PARISH OF INVERAVEN

(PART OF),

IN THE

COUNTY OF ELGIN.

No. on Plan.	Area in Acres.	Remarks.	No. on Plan.	Area in Acres.	Remarks.
1	2·697	Shingle.	36	·111	Mill dam.
2	12·708	Furze, rough pasture, &c.	37	2·486	Private road.
			38	·129	House and yards.
3	·240	Shingle.	39	39·330	House, wood, and ornamental grounds.
4	1·315	Water.			
5	·172	Water.	40	25·204	Arable.
6	5·234	Shingle.	41	·738	Nursery.
7	·934	Water.	42	·130	Rough pasture.
8	5·296	Water.	43	36·842	Arable.
9	·804	Wood.	44	·192	Rough pasture.
10	8·407	Arable and trees.	45	18·142	Arable.
11	15·708	Arable and rough pasture.	46	1·116	River Avon (part of).
			47	·873	Public road.
12	4·094	Wood.	48	·975	Wood.
13	14·444	Arable.	49	4·538	Arable.
14	·878	Arable.	49a	·446	Wood.
15	3·668	Shingle.	50	8·550	Arable.
16	8·423	Wood.	51	·411	Wood.
17	25·590	Arable.	52	·611	Wood.
18	·530	Wood.	53	·545	Wood.
19	2·350	Arable and trees.	54	1·972	Wood.
20	19·686	Arable.	54a	·360	House and garden.
21	·168	Shingle.	55	1·450	Rough pasture, trees, &c.
22	10·051	River Avon (part of).			
23	·176	Shingle.	56	15·173	Arable.
23a	·346	Wood.	57	·380	Wood.
24	·218	Shingle.	58	4·307	Public road.
24a	·359	Shingle.	59	9·500	Arable.
25	29·349	Pasture and trees.	60	10·409	Arable.
26	13·969	Pasture, trees, &c.	61	23·047	Arable and road.
27	·336	Garden.	62	·523	Garden.
28	·535	Garden.	63	1·011	Garden and house.
29	3·860	Ornamental ground.	64	1·201	Private road.
30	1·363	Garden.	65	·399	Wood.
31	·511	Garden, hothouses, &c.	66	12·804	Arable.
32	1·388	Wood.	67	5·497	Arable.
33	14·132	Arable.	68	·239	Rough pasture.
34	27·359	Wood.	69	1·041	Rough pasture and trees.
35	1·830	Farmsteading, &c.			

No. on Plan.	Area in Acres.	Remarks.
70	·499	Wood.
71	·641	Wood.
72	1·522	Farmsteading, &c.
73	·155	Mill dam.
74	2·981	Arable and stackyard.
75	11·424	Arable.
76	13·751	Arable.
77	·380	Arable.
78	·740	Arable.
79	22·120	Arable.
80	2·920	Wood, house, &c.
81	1·557	Private road.
82	3·360	Wood.
83	16·460	Arable.
84	12·307	Arable.
85	14·284	Arable.
86	25·977	Wood.
87	28·950	Wood.
88	1·003	Rough pasture.
89	4·487	Rough pasture and furze.
90	1·543	Arable, rough pasture, and trees.
91	3·145	Rough pasture.
92	·721	Pond.
93	4·050	Rough pasture.
94	1·367	Houses, rough pasture, &c.
95	·393	Arable.
96	1·696	Rough pasture, furze, &c.
97	1·295	Rough pasture, &c.
98	·225	Houses, garden, &c.
99	·431	Arable.
100	1·077	Rough pasture.
101	·721	Arable.
102	5·115	Arable.
103	2·322	Arable.
104	·721	Rough pasture.
105	3·372	Rough pasture, furze, &c.
106	3·181	Private road.
107	41·429	Wood.
108	1·049	Arable.
109	·600	Arable.
110	·152	Houses and yard.
111	·369	Arable.
112	1·400	Arable.
113	·927	Arable.
114	5·980	Rough pasture, trees, &c.
115	8·355	Rough pasture.
116	1·615	Rough pasture.
117	2·927	Rough pasture.
118	15·675	Arable.
119	1·074	Houses, rough pasture, garden, &c.
120	·106	Arable.
121	67·080	Rough pasture, &c.
122	·548	Arable.
123	·639	Farmsteading, &c.
124	43·036	Arable, rough pasture, &c.
125	1·039	Arable and rough pasture.
126	·976	Furze and trees.
127	3·087	Arable.
128	1·751	Rough pasture.
129	4·591	Arable.
130	12·400	Rough pasture.
131	1·321	Arable.
132	12·007	Arable.
133	1·717	Rough pasture.
134	·189	Rough pasture.
135	13·433	Rough pasture.
136	·100	Rough pasture (island).
137	·203	Rough pasture.
138	9·720	Rough pasture and road.
139	3·584	Arable.
140	1·590	Waste.
141	3·030	Arable.
141a	2·170	Stream.
142	4·224	Rough pasture.
143	12·505	Arable.
144	2·959	Rough pasture.
145	13·132	Arable.
146	·842	Arable.
147	2·062	Arable.
148	·193	Arable.
149	63·489	Rough pasture, &c.
150	4·155	Arable.
150a	·674	Arable.
151	·146	Shingle.
152	7·177	Wood.
153	·168	Stream (part of).
154	·327	Shingle.
155	·269	House, shed, and garden.
156	1·282	Wood.
157	1·296	Public road.
158	5·646	Arable.
159	·479	Houses, yards, &c.
160	9·974	Arable.

No. on Plan.	Area in Acres.	Remarks.	No. on Plan.	Area in Acres.	Remarks.
161	8·251	Wood.	196	·104	Wood (island).
162	·746	Arable.	197	·079	Wood (island).
163	11·622	Wood, &c.	198	12·155	Furze.
164	5·224	Arable.	199	·402	Stream (part of).
165	2·221	Rough pasture.	200	4·448	Wood.
166	2·711	Shingle.	201	3·024	Arable.
167	2·079	Wood.	202	1·489	Furze and arable.
168	4·669	River Avon (part of).	203	2·668	Wood.
169	1·585	Furze.	204	2·822	Arable and rough pasture.
170	·101	Shingle.			
170a	·035	Furze.	205	5·918	Arable and rough pasture.
171	·238	Shingle.			
172	2·437	Arable.	206	2·797	Arable.
173	·357	Arable.	207	1·616	Furze and rough pasture.
174	·990	Houses, gardens, &c.			
175	·219	House and garden.	208	·220	Rough pasture.
176	2·905	Arable.	209	1·172	Wood.
177	3·875	Arable.	210	2·042	Wood.
178	3·798	Arable.	211	16·973	Arable.
179	5·499	Arable.	212	14·792	Rough pasture.
180	3·660	Wood.	213	1·113	Wood.
181	4·933	Arable.	214	1·328	Wood.
182	11·280	Arable.	215	16·485	Arable and rough pasture.
183	·451	Farmsteading, &c.			
184	·748	Private road.	216	·148	Garden.
185	·118	Arable.	217	·278	Arable.
186	8·744	Arable.	218	·418	Houses, &c.
187	7·384	Arable.	219	1·624	House, rough pasture, &c.
188	5·060	Arable and rough pasture.	220	3·426	Arable.
189	·543	Arable.	221	·389	Wood.
190	·591	Wood.	222	2·059	Arable.
191	·533	Houses, garden, &c.	223	314·820	Rough pasture, &c.
192	1·454	Rough pasture.	224	2·183	Marsh.
193	1·332	Rough pasture.			
194	·340	Stream (part of).		1588·195	
195	·899	Wood.			

RECAPITULATION.

1554·099	Land.
27·620	Water.
6·476	Public roads.
1588·195	Area of the part of the Parish of Inveraven which is in the County of Elgin.

NOTE.—The County Boundary divides the Parish of Inveraven into two portions, the other portion, 47696·030 acres, is in the County of Banff, and has a separate Book of Reference.

INDEX TO PLACES

IN THE

PARISH OF INVERAVEN—(Part of).

COUNTY OF ELGIN.

Name of Place.	No. of Sheet.		Name of Place.	No. of Sheet.	
	6 inch scale.	25·344 in. scale.		6 inch scale.	25·344 in. scale.
Ayeon - -	XXIX.	3	Garline - -	XXIX.	3
Aldich - -	,,	8			
			Home Farm -	,,	,,
Ballindalloch Castle - -	,,	3	Knocknashalg -	,,	8
Ballindalloch Station -	,,	,,	Lagmore - -	,,	3
Balliviel - -	,,	,,	Lower Corrie -	,,	7
Balnellan - -	,,	,,			
Bolldow - -	,,	4	Marionburgh -	,,	4
Burnside of Ayeon	,,	3	Mill of Tommore	,,	8
Castletown -	,,	,,	North Greenmoss	,,	4
Craigroy - -	,,	8			
			Shoulder - -	,,	,,
Dalchirach -	,,	,,	Stack Croft -	,,	,,
Dalnashaugh Inn	,,	,,	Swiss Cottage -	,,	3
Drumagrain -	,,	7			
			Tombreck -	,,	8
Ferichdhu Croft -	,,	8	Tommore - -	,,	4

LONDON:
Printed by George E. Eyre and William Spottiswoode,
Printers to the Queen's most Excellent Majesty.
For Her Majesty's Stationery Office.

21

ORDNANCE SURVEY OF SCOTLAND.

BOOK OF REFERENCE TO THE PLAN

OF THE

PARISH OF INVERARAY,

IN THE

COUNTY OF ARGYLL,

CONTAINING 47628·252 ACRES.

MAJOR-GENERAL SIR HENRY JAMES, R.E., F.R.S., F.G.S., &c.,
SUPERINTENDENT OF THE SURVEY.

LONDON:
PRINTED BY GEORGE E. EYRE AND WILLIAM SPOTTISWOODE,
PRINTERS TO THE QUEEN'S MOST EXCELLENT MAJESTY.
FOR HER MAJESTY'S STATIONERY OFFICE.

1872.

Price One Shilling and Sixpence.

[7142.—50.—11/72.]

O

P

Pu

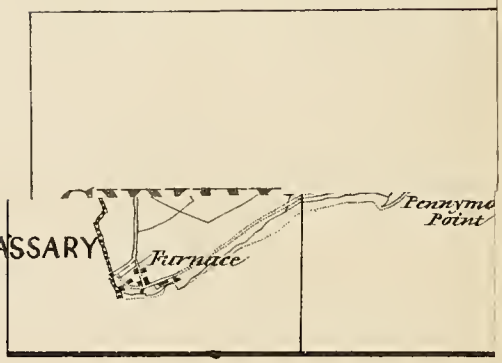

KILMICHAEL CLASSARY
PH.

Published

EXPLANATORY REMARKS.

The scale of the Parish Plans is the 1-2500th of the actual length on the ground, and is equal to 25·344 inches to a mile, or 3·157 chains to an inch, which is very approximately equal to one square inch to one acre, the square of 1·0018 inch being equal to one acre.

The length of each sheet is $1\frac{1}{2}$ miles, and the width 1 mile, the area of each sheet is therefore 960 acres.

Each enclosure has a reference number to the area which is given in this Book.

The Braces (f) on the plans are to indicate that the spaces so braced are included under the same reference number.

The Altitudes in feet above the Mean Level of the Sea are written thus—31·4.

The Scale of the Plans of the County is 6 inches to a mile, and each sheet contains the same area as 16 sheets of the Parish Plans. There is therefore a double reference number to each sheet, as VI. 9., the Roman Numerals referring to the County Plans, the Arabic Figures to the Parish Plans.

The following are the characters employed on the Ordnance Plans on the Scales of 1-2500, and 6 inches to a mile :—

County Names	C	Hundreds or Wards	W
Parishes	P	Townships	T
Extra Parochial	E	Division of Townships	T

Antiquities ..... ROMAN / Druidical or Saxon / Norman or Subsequent

The descriptions of the boundaries are shown by the following initials :—

Centre of Stream	*C.S.*	Centre of Fence	*C.F.*
Centre of Road	*C.R.*	Top of Cop	*T.C.*
Side of Stream or Drain	*S.S.* or *S.D.*	Centre of Wall	*C.W.*
Root of Hedge	*R.H.*	Defaced	*Def.*
Face of Wall	*F.W.*	Track of Stream	*T.S.*

Undefined ..... *Und.*

Where a change occurs in the boundaries, the symbol [o—o] is used to show the part at which the change takes place.

N.B.—To convert Decimal Fractions of an Acre into Roods and Perches, multiply the decimal first by 4 and then by 40, preserving the same number of decimals in the product.

Examples—

			Acres.				Acres.
			633·357				527·013
			4				4
			1·428				·052
			40				40
A.	R.	P.	17·120	A.	R.	P.	2·080
633	1	17		527	0	2	

TABLE

FOR CONVERTING DECIMAL PARTS OF AN ACRE INTO ROODS AND PERCHES.

Perch.	0 Rood.	1 Rood.	2 Roods.	3 Roods.	Perch.	0Rood.	1 Rood.	2 Roods.	3 Roods.
0	·000	·250	·500	·750	21	·131	·381	·631	·881
1	·006	·256	·506	·756	22	.137	·387	·637	·887
2	·012	·262	·512	·762	23	·144	·394	·644	·894
3	·019	·269	·519	·769	24	·150	·400	·650	·900
4	·025	·275	·525	·775	25	·156	·406	·656	·906
5	·031	·281	·531	·781	26	·162	·412	·662	·912
6	·037	·287	·537	·787	27	·169	·419	·669	·919
7	·044	·294	·544	·794	28	·175	·425	·675	·925
8	·050	·300	·550	·800	29	·181	·431	·681	·931
9	·056	·306	·556	·806	30	·187	·437	·687	·937
10	·062	·312	·562	·812	31	·194	·444	·694	·944
11	·069	·319	·569	·819	32	·200	·450	·700	·950
12	·075	·325	·575	·825	33	·206	·456	·706	·956
13	·081	·331	·581	·831	34	·212	·462	·712	·962
14	·087	·337	·587	·837	35	·219	·469	·719	·969
15	·094	·344	·594	·844	36	·225	·475	·725	·975
16	·100	·350	·600	·850	37	·231	·481	·731	·981
17	·106	·356	·606	·856	38	·237	·487	·737	·987
18	·112	·362	·612	·862	39	·244	·494	·744	·994
19	·119	·369	·619	·869	40	·250	·500	·750	1·000
20	·125	·375	·625	·875					

PARISH OF INVERARAY,

IN THE

COUNTY OF ARGYLL.

No. on Plan.	Area in Acres.	Remarks.
1	6·065	Ornamental ground, &c.
2	·152	Arable.
3	·883	Houses and gardens.
4	3·136	Wood.
5	6·075	Arable.
6	2·392	Wood, &c.
7	2·650	Arable.
8	2·184	Arable.
9	19·068	Wood, &c.
10	9·610	Wood.
11	9·872	Meadow.
12	2·041	Houses, gardens, &c.
13	·924	Waste, &c.
14	1·734	Arable.
15	2·376	Houses, gardens, &c.
16	·409	Tidal water.
17	2·036	Quarry, &c.
18	·982	Quarry.
19	2·527	Houses, gardens, &c.
20	·433	Arable.
21	1·779	Arable.
22	·141	Island, &c.
23	6·393	Wood.
24	176·667	Wood, &c.
25	·601	House, gardens, &c.
26	15·453	Arable, &c.
27	6·342	Arable, &c.
28	3·101	Wood.
29	1·873	Road.
30	25·046	Wood, &c.
31	·797	Rough heathy pasture.
32	·317	Arable.
33	5·173	Pasture.
34	1·962	Leckan Water.
35	1·517	Rough pasture, &c.
36	2·819	Rough pasture, &c.
37	1·339	Garden.
38	11·204	Road.
39	66·525	Wood, &c.
40	16·283	Wood.
41	13·101	Rough heathy pasture, &c.
42	14·722	Rough heathy pasture, &c.
42a	1·777	Pasture.
43	15·362	Rough heathy pasture.
44	173·807	Rough heathy pasture.
45	5·278	Arable, &c.
46	1·075	Arable.
47	2·880	Arable, &c.
48	3·734	Wood.
49	9·889	Rough pasture, &c.
50	·284	Rough pasture.
51	1·326	Wood, &c.
52	10·923	Wood, &c.
53	6·185	Meadow.
54	3·450	Wood.
55	29·376	Arable, &c.
56	·599	Houses, gardens, &c.
57	2·466	Houses, gardens, &c.
58	3·808	Wood.
59	·971	Houses, &c.
60	2·759	Arable.
61	·166	Houses, garden, &c.
62	14·091	Arable, &c.
63	·516	Wood
64	1·155	Road.
65	11·296	Pasture, &c.
66	209·525	Rough heathy pasture, &c.
67	1·005	Rough pasture.
68	36·577	Arable, &c.
69	45·671	Wood, &c.
70	3·733	Wood.

No. on Plan.	Area in Acres.	Remarks.	No. on Plan.	Area in Acres.	Remarks.
71	155·382	Foreshore.	119	18·228	Wood.
72	2·388	Arable, &c.	120	13·547	Wood.
73	·162	House and garden.	121	1·668	Arable.
74	1·100	House, garden, &c.	122	29·040	Rough pasture, &c.
75	·719	Wood.	123	7·206	Wood.
76	2·880	Arable.	124	31·349	Wood, &c.
77	1·005	Rough pasture.	125	29·606	Rough pasture, &c.
78	·190	Houses and gardeus.	126	5·064	Wood.
79	1·556	Arable.	127	6·328	Arable, &c.
80	70·315	Wood, &c.	128	1·132	Rough pasture, &c.
81	·144	Houses, garden, &c.	129	·056	House, garden, &c.
82	1·664	Arable.	130	3·382	Wood.
83	1·120	Arable.	131	10·644	Arable, &c.
84	3·117	Rough heathy pasture.	132	4·477	Rough pasture.
			133	16·846	Arable, &c.
85	467·381	Rough heathy pasture, &c.	134	9·090	Arable, &c.
			135	9·004	Arable, &c.
86	4·430	Road.	136	29·918	Wood, &c.
87	314·915	Rough heathy pasture, &c.	137	13·813	Wood, &c.
			138	1·251	Road.
88	1·039	Wood.	139	13·646	Arable.
89	15·836	Rough pasture, &c.	140	·693	Wood.
90	5·993	Arable.	141	24·119	Douglas Water.
91	8·019	Arable, &c.	142	4·968	Arable.
92	·523	Arable.	143	1·571	Wood, &c.
93	6·095	Rough pasture, &c.	144	1·956	Ornamental ground, &c.
94	81·534	Wood, &c.	145	·724	Arable.
95	12·907	Arable, &c.	146	10·636	Arable, &c.
96	1·302	Wood.	147	·696	Rough pasture, &c.
97	·759	Rough pasture.	148	·055	House.
98	3·366	Douglas Water (Tidal).	149	·400	House, garden, &c.
99	4·610	Wood.	150	14·335	Arable, &c.
100	4·046	Arable.	151	5·044	Arable, &c.
101	14·095	Arable, &c.	152	4·076	Arable, &c.
102	27·468	Wood.	153	·430	House and garden.
103	·119	House and garden.	154	7·190	Wood, &c.
104	·630	Foreshore of tidal water.	155	·119	House, gardens, &c.
			156	17·429	Arable, &c.
105	4·788	Arable.	157	13·766	Rough pasture, &c.
106	·855	Arable.	158	37·645	Rough pasture, &c.
107	3·849	Arable.	159	·577	Road.
108	·739	Wood.	160	2·532	Houses, ornamental ground, &c.
109	·413	Wood.			
110	16·080	Pasture.	161	·837	Rough pasture, &c.
111	·310	Wood.	162	1·231	Houses, garden, &c.
112	1·255	Wood, &c.	163	·923	Arable.
113	4·396	Arable.	164	6·972	Arable, &c.
114	·597	Rough pasture.	165	21·855	Arable, &c.
115	·340	Road.	166	9·297	Pasture.
116	1·125	Houses and garden.	167	5·090	Rough pasture.
117	3·800	Arable, &c.	168	1·542	Wood.
118	13·507	Road.	169	9·310	Wood.

No. on Plan.	Area in Acres.	Remarks.	No. on Plan.	Area in Acres.	Remarks.
170	·661	Arable.	220	3·703	Pasture.
171	1·412	Pasture.	221	·111	Houses, garden, &c.
172	·237	Wood.	222	23·199	Wood, &c.
173	1·179	Pasture.	223	6·652	Pasture, &c.
174	14·394	Wood, &c.	224	·138	House and garden.
175	·779	House and garden.	225	4·401	Pasture.
176	3·825	Arable, &c.	226	3·535	Arable.
177	1·225	Wood, &c.	227	·724	Ornamental ground, &c.
178	·301	House, gardens, &c.			
179	·077	Road.	228	18·139	Arable, &c.
180	·618	Wood.	229	3·508	Wood.
181	46·303	Wood.	230	1·239	Road.
182	35·537	Rough pasture, &c.	231	41·257	Wood, &c.
183	8·511	Rough heathy pasture.	232	·032	Arable, &c.
			233	·086	Road.
184	8·197	Arable, &c.	234	1·741	The Avenue.
185	·881	Pasture.	235	5·577	Arable, &c.
186	·116	Houses and garden.	236	36·920	Wood, &c.
187	6·826	Wood.	237	5·873	Wood, &c.
188	·495	Pasture, &c.	238	4·096	Rough pasture, &c.
189	47·954	Arable, &c.	239	10·918	Arable.
190	4·030	Houses, gardens, &c.	240	1·628	Arable, &c.
191	34·897	Arable.	241	·589	Houses, &c.
192	1·498	Wood.	242	2·085	Arable.
193	39·006	Rough pasture, &c.	243	12·780	Rough heathy pasture, &c.
194	6·115	Pasture.			
195	·293	Rough pasture.	244	·032	House.
196	·550	Pasture.	245	4·133	Arable.
197	2·443	Wood, &c.	246	1·880	Pasture.
198	·160	House, gardens, &c.	247	67·128	Wood, &c.
199	5·398	Arable, &c.	248	12·019	Wood, &c.
200	7·906	Arable.	249	·526	Arable.
201	22·582	Rough heathy pasture.	250	·762	Arable.
			251	·091	Houses and garden.
202	16·274	Arable, &c.	252	1·242	Arable.
203	2·240	Houses, gardens, &c.	253	2·368	Arable.
204	·890	Houses, garden, &c.	254	4·489	Wood, &c.
205	7·731	Arable, &c.	255	22·193	Wood, &c.
206	·864	Rough pasture, &c.	256	331·284	Rough pasture, &c.
207	3·645	Arable, &c.	257	7·927	Rough pasture, &c.
208	·971	Arable.	258	7·901	Road.
209	·220	Houses, garden, &c.	259	72·255	Foreshore.
210	1·723	Arable.	260	101·026	Rough pasture, &c.
211	81·794	Wood, &c.	261	68·231	Wood.
212	25·899	Wood, &c.	262	1·502	Wood, &c.
213	·564	Arable.	263	3·893	Pasture, &c.
214	5·015	Arable, &c.	264	1·652	Gardens, &c.
215	1·712	Rough pasture.	265	1·339	Burial ground, &c.
216	25·090	Pasture, &c.	266	19·936	Ornamental ground, &c.
217	5·236	Arable.			
218	18·859	Pasture, &c.	267	11·130	Ornamental ground, &c.
219	8·052	Wood.			

No. on Plan.	Area in Acres.	Remarks.
268	·363	Houses, &c.
269	2·028	House, garden, &c.
270	9·875	Pasture, &c.
271	·236	Garden.
272	2·953	Pasture.
273	6·679	Tidal water.
274	1·471	Foreshore of tidal water.
275	·219	Houses, garden, &c.
276	5·383	Ornamental ground, &c.
277	268·381	Wood, &c.
278	1·575	Road.
279	8·855	Rough heathy pasture.
280	18·422	Rough heathy pasture.
281	12·253	Wood, &c.
282	23·687	Rough heathy pasture, &c.
282a	4·187	Steallaire Ban Loch.
283	4·181	Pasture.
284	21·859	Wood, &c.
285	1·475	Rough heathy pasture.
286	1·371	Wood, &c.
287	20·188	Rough heathy pasture.
288	17·410	Rough heathy pasture, &c.
289	5·902	Rough heathy pasture.
289a	2·463	Rough heathy pasture.
290	23·414	Rough heathy pasture, &c.
291	1·907	Wood.
292	3·356	Stream.
293	2·828	Wood, &c.
294	2·845	Rough heathy pasture, &c.
295	10·551	Arable, &c.
296	·938	Houses, gardens, &c.
297	1·669	Pasture.
298	·710	Rough heathy pasture, &c.
299	·744	Rough heathy pasture, &c.
300	4·841	Arable.
301	41·280	Rough heathy pasture, &c.
302	3·533	Wood.
303	11·619	Wood, &c.
304	3·119	Ornamental grounds, &c.
305	2·054	House, gardens, &c.
306	1·555	Pasture, &c.
307	·327	Garden.
308	5·870	Arable.
309	2·465	Arable, &c.
310	·185	Arable, &c.
311	25·983	Ornamental grounds, &c.
312	14·362	Wood, &c.
313	129·592	Wood, &c.
314	11·375	Rough heathy pasture, &c.
315	3·593	Wood.
316	64·413	Wood, &c.
317	73·558	Pasture, &c.
318	·552	Rough pasture.
319	1·421	Foreshore of tidal water.
320	22·398	Pasture, &c.
321	2·676	Wood, &c.
322	13·090	Wood, &c.
323	4·006	Pasture, &c.
324	9·836	River Shira.
325	·186	Foreshore of tidal water.
326	27·237	Pasture, &c.
327	·845	Rough pasture, &c.
328	79·847	Ornamental ground, &c.
329	·274	Houses, gardens, &c.
330	28·017	Rough heathy pasture.
331	12·682	Wood, &c.
332	27·314	Ornamental ground, &c.
333	·707	Ornamental ground.
334	1·172	Ornamental ground.
335	·368	Houses, gardens, &c.
336	2·794	Rough pasture.
337	43·481	Pasture, &c.
338	74·123	Wood, &c.
339	1·041	Wood, &c.
340	2·853	Wood, &c.
341	·171	Foreshore of tidal water.
342	70·984	Tidal water (Dubh Loch).
343	94·675	Wood, &c.
344	58·207	Wood, &c.
345	10·252	Wood, &c.
346	16·896	Pasture, &c.

No. on Plan.	Area in Acres.	Remarks.
347	·221	Arable.
348	·135	House and garden.
349	5·037	Pasture, &c.
350	9·288	Arable, &c.
351	10·657	Arable, &c.
352	15·001	Ornamental ground.
353	2·875	Ornamental ground, &c.
354	·237	Houses, &c.
355	1·365	Arable.
356	24·457	Wood, &c.
357	2·773	Stream.
358	74·551	Wood, &c.
359	7·985	Rough pasture.
360	8·729	Arable, &c.
361	·600	Arable.
362	10·043	Arable.
363	14·479	Arable, &c.
364	36·749	Pasture, &c.
365	·633	Houses, garden, &c.
366	·725	Houses, garden, &c.
367	16·884	Wood, &c.
368	11·068	Wood, &c.
369	·914	Pasture.
370	·181	Curling pond.
371	29·193	Wood, &c.
372	7·296	Rough heathy pasture, &c.
373	8·639	Arable, &c.
374	3·542	Wood, &c.
375	3·441	Pasture, &c.
376	1·541	Pasture, &c.
377	·987	House, garden, &c.
378	36·226	Wood, &c.
379	·527	Houses, garden, &c.
380	2·722	Arable, &c.
381	6·750	Arable, &c.
382	1·021	Pasture.
383	6·066	Arable, &c.
384	·548	Houses, garden, &c.
385	·248	Arable.
386	·152	House and garden.
387	6·835	Wood, &c.
388	175·746	Wood, &c.
389	2·406	Pasture, &c.
390	15·468	Arable, &c.
391	18·387	Rough pasture, &c.
392	·418	Houses, gardens, &c.
393	211·327	Wood, &c.
394	6·342	Wood, &c.
395	·420	Pasture, &c.
396	4·339	Stream.
397	50·736	Pasture, &c.
398	1·250	Pasture, &c.
399	1·820	Wood, &c.
400	1·698	Arable.
401	·483	Arable, &c.
402	·333	Road.
403	1·977	Arable.
404	9·264	Pasture, &c.
405	1·721	Wood, &c.
406	21·241	Arable, &c.
407	·322	Houses, garden, &c.
408	·100	Houses and garden.
409	1·782	Pasture.
410	2·172	Houses, gardens, &c.
411	1·908	Wood, &c.
412	3·660	Arable, &c.
413	1·581	Wood.
414	14·022	Arable, &c.
415	·365	Arable, &c.
416	1·671	Pasture.
417	·636	Wood.
418	·335	Wood.
419	·469	Pasture.
420	17·319	Arable, &c.
421	8·846	Arable, &c.
422	·711	Houses, garden, &c.
423	5·685	Arable, &c.
424	52·135	Rough pasture, &c.
425	44·343	Wood, &c.
426	24·345	River Aray.
427	·410	Rough pasture, &c.
428	·320	Wood.
429	·282	Road.
430	9·559	Road.
431	2·773	Wood, &c.
432	·420	Road.
433	288·928	Wood, &c.
434	27·656	Moss, &c.
435	2·342	Wood, &c.
436	1·136	Road.
437	79·628	Rough pasture, &c.
438	21·140	Wood, &c.
439	43·190	Rough pasture, &c.
440	1·110	Arable, &c.
441	1·403	Road.
442	9·684	Pasture, &c.
443	13·022	Arable, &c.
444	1·644	Wood, &c.
445	·072	School, &c.
446	·252	Garden, &c.
447	6·574	Wood, &c.
448	1·989	Arable, &c.

No. on Plan.	Area in Acres.	Remarks.
449	·496	Wood.
450	1·075	Sand, &c.
451	11·975	Pasture, &c.
452	1·827	Wood.
453	·289	Pasture, &c.
454	5·691	Pasture, &c.
455	3·005	Wood, &c.
456	·438	Wood.
457	1·135	Pasture, &c.
458	1·318	House, garden, &c.
459	4·807	Meadow, &c.
460	·563	Arable, &c.
461	·262	House, &c.
462	·866	Rough pasture, &c.
463	·287	Arable.
464	·236	House, garden, &c.
465	11·600	Arable, &c.
466	11·759	Arable, &c.
467	8·271	Meadow, &c.
468	·487	Waste, &c.
469	3·810	Wood, &c.
470	1·025	Wood, &c.
471	3·011	Meadow, &c.
472	6·691	Arable, &c.
473	4·526	Arable, &c.
474	97·365	Rough heathy pasture, &c.
475	·810	Wood.
476	·576	House, gardens, &c.
477	·181	Wood.
478	·657	Meadow.
479	8·429	Arable, &c.
480	2·910	Wood, &c.
481	1·697	Wood.
482	38·287	Arable, &c.
483	·101	House and garden.
484	·358	Houses, garden, &c.
485	·513	Houses, garden, &c.
486	7·830	Meadow, &c.
487	33·684	Rough pasture, &c.
488	4·812	Meadow, &c.
489	2·055	Rough pasture, &c.
490	13·334	Pasture, &c.
491	10·673	Rough pasture, &c.
492	11·106	Pasture, &c.
493	3·317	Arable, &c.
	7638·609	

RECAPITULATION.

7192·209	Land.
58·348	Roads.
227·637	Foreshore.
3·879	Foreshore of tidal water.
75·098	Water.
81·438	Tidal water.
7638·609	Area of the numbered part of the Parish, exclusive of those portions within the Royalty and Parliamentary Boundaries.

WITHIN THE ROYALTY, AND OUTSIDE THE PARLIAMENTARY BOUNDARY.

No. on Plan.	Area in Acres.	Remarks.
494	3·892	Wood.
495	·461	Dam.
496	·431	Stream.
497	22·244	Ornamental ground, &c.
498	·177	Curling pond.
499	1·663	Ornamental ground, &c.
500	19·410	Ornamental ground, &c.
501	14·303	Houses, gardens, &c.
502	19·897	Wood, &c.
503	19·485	Wood, &c.
504	8·519	River Aray.
505	8·513	Arable, &c.
506	1·850	Rough pasture, &c.
507	12·553	Pasture, &c.
508	·117	House and garden.
509	·541	Road.
510	2·753	Road.
511	1·267	Wood.
512	·853	Road.
513	1·079	Wood.
514	·382	Rough pasture.
515	11·075	Arable, &c.
516	1·042	Wood.
517	4·360	Wood.
518	9·345	Wood, &c.

No. on Plan.	Area in Acres.	Remarks.
519	1·439	Road (half of).
520	6·648	Rough heathy pasture.
521	15·798	Arable, &c.
522	6·747	Wood, &c.
523	38·570	Wood, &c.
524	·644	Ornamental ground.
525	·645	House, &c.
526	2·385	Ornamental ground, &c.
527	·323	Inveraray Castle.
528	·513	Yard, &c.
529	30·807	Ornamental ground, &c.
530	1·445	Pasture.
531	66·430	Ornamental ground, &c.
532	19·350	Ornamental ground, &c.
533	·890	Pasture.
534	3·576	River Aray (tidal water).
535	1·043	Foreshore of tidal water.
536	1·367	Road.
537	40·870	Foreshore.
538	30·290	Rough heathy pasture.
539	6·969	Wood, &c.
540	29·240	Rough heathy pasture, &c.
541	1·592	Wood.
542	267·250	Wood, &c.
543	3·362	Arable.
544	16·021	Arable, &c.
545	·601	Wood, &c.
546	24·828	Arable, &c.
547	1·231	Wood, &c.
548	8·216	Arable.
549	1·950	Pasture, &c.
550	·144	Houses and garden.
551	8·235	Arable, &c.
552	11·970	Arable, &c.
553	·700	Wood.
554	1·978	Road.
555	13·988	Arable.
556	1·845	Wood.
557	·574	House, garden, &c. (part of).
558	1·351	Arable.
559	·374	Wood.
560	12·902	Arable, &c.
561	4·815	The Avenue.
562	·962	Road.
563	9·078	Foreshore.
564	3·115	Arable.
565	·256	Rough pasture, &c.
566	·250	Arable, &c.
567	·221	Wood.
568	6·948	Arable.
569	3·093	Rough pasture, &c.
	880·051	

RECAPITULATION.

806·003	Land.
9·893	Roads.
49·948	Foreshore.
1·043	Foreshore of tidal water.
9·588	Water.
3·576	Tidal water.
880·051	Area of the part of the Parish within the Royalty, and outside the Parliamentary Boundary.

WITHIN THE PARLIAMENTARY BOUNDARY.

570	·054	House and garden (part of).
571	10·428	Arable.
572	4·043	Arable, &c.
573	·924	Road.
574	·723	Quarry, &c.
575	1·647	Wood, &c.
576	·320	Road.
577	5·784	Arable.
578	10·805	Arable, &c.
579	·700	Wood, &c.
580	1·129	Arable.
581	1·461	Wood.
582	1·548	Ornamental ground.
583	1·275	Road.
584	7·750	Ornamental ground, &c.

No. on Plan.	Area in Acres.	Remarks.
585	·764	Wood.
586	·149	Road.
587	11·800	Arable, &c.
588	·900	House, yard, &c.
589	19·795	Arable, &c.
590	2·665	The Avenue.
591	23·018	Foreshore.
592	·741	Bleaching green.
593	1·783	Houses, gardens, &c.
594	4·900	Ornamental ground, &c.
595	1·037	Road.
596	1·356	Rough pasture.
597	2·132	Houses, gardens, &c.
598	1·798	House, ornamental ground, &c.
	17·147	Town of Inveraray.
	138·576	

RECAPITULATION.

111·853	Land.
3·705	Roads.
23·018	Foreshore.
138·576	Area of the part of the Parish within the Parliamentary Boundary.

UNNUMBERED.—On Six-inch Scale only.

38709·726	Moorland, &c.
16·670	Lochan Dubh.
6·520	Loch Sheilcachan.

No. on Plan.	Area in Acres.	Remarks.
	9·080	Lochan Long (part of).
	7·830	Loch nam Muc.
	5·820	Loch west by south of Lochan Righeachan.
	7·860	Lochan Righeachan.
	7·190	Camas Doine Loch.
	13·460	Loch Dubh-ghlas.
	9·620	Loch nan Scileach (West).
	16·190	Loch nan Seileach (East).
	6·280	Lochan Dubh.
	5·590	Loch nam Breac Buidhe.
	5·160	Lochan Fhidleir.
	18·430	Loch Airidh na Craige.
	6·680	Loch nan Sac.
	13·900	Lochan Gaineamhach.
	9·830	Loch Water Level.
	43·330	Loch Leacann (half of).
	51·850	Small lochs.
	38971·016	Area unnumbered.
	7638 609	Area numbered outside the Royalty and Parliamentary Boundaries.
	880·051	Area numbered within the Royalty outside the Parliamentary Boundary.
	138·576	Area numbered within the Parliamentary Boundary.
	47628·252	Total area of the Parish.

RECAPITULATION FOR THE PARISH.

46819·791	Land.
71·946	Roads.
300·603	Foreshore.
4·922	Foreshore of tidal water.
345·976	Water.
85·014	Tidal water.
47628·252	Total area of the Parish of Inveraray, in the County of Argyll.

INDEX TO PLACES

IN THE

PARISH OF INVERARAY.

COUNTY OF ARGYLL.

Name of Place.	No. of Sheet. 6-inch scale.	No. of Sheet. 25·344 in. scale.
Auchnatra -	CXXXIII.	7
Ark Land - -	,,	10
Auchnabreac -	,,	13
Auchnagoul - -	CXL.	4
Auchantiobairt -	,,	12
Athlean - -	,,	,,
Balantyre Lodge -	CXXXIII.	1
Bank - -	,,	10
Bank - -	,,	,,
Barr-bhreac -	,,	13
Barravaicha - -	CXL.	12
Carlonan Mill -	CXXXIII.	1
Carlonan Lodge -	,,	,,
Croit-a-bhile -	,,	5
Cherrypark - -	,,	6
Coille-bhràghad -	,,	9
Church - -	,,	10
County Buildings -	,,	,,
Cross Houses -	,,	,,
Claonairi - -	CXL.	4
Creagnancat -	,,	12
Craleckan - -	,,	15
Creaggan - -	CXLI.	5
Dove Cot - -	CXXXIII.	1
Dalchenna - -	,,	13
Dailamhuilinn -	CXLI.	1
Drimfern - -	CXXV.	9
Dalchlachan -	,,	13
Dalchruinnich -	,,	,,
Factory Land -	CXXXIII.	10
Free Church -	,,	,,
F. C. Manse -	,,	,,
Furnace - -	CXL.	15
Gas Works - -	CXXXIII.	10
High Balantyre -	,,	1
Hotel - -	,,	10
Hotel - -	,,	,,
Horsepark Cottage	,,	13
Inveraray Castle -	,,	6
Ivy Cottage -	,,	,,
Inveraray - -	,,	10
Kilian - -	CXL.	4
Kenmore - -	,,	12
Killbride Lodge -	CXLI.	1
Kilmun - -	CXXV.	13
Lodge - -	CXXXIII.	1
Low Balantyre -	,,	,,
Lodge - -	,,	2
Leacann Mhòr -	,,	5
Lodge - - -	,,	13
Lodge - - -	,,	,,
Lagantaoir -	CXL.	4
Loch Fine -	CXLI.	9
Malt Land -	CXXXIII.	5
Manse - -	,,	9
Manse - -	,,	10
Newtown - -	,,	,,
Post Office -	,,	,,
Pennymore - -	CXL.	16
Rudha-na-Craige -	CXXXIII.	9
Relief Land - -	,,	10

Name of Place.	No. of Sheet. 6-inch scale.	No. of Sheet. 25·344 in. scale.	Name of Place.	No. of Sheet. 6-inch scale.	No. of Sheet. 25·344 in. scale.
Sron-gharbh -	CXXXIII.	1	Tom-breac -	CXXXIII.	1
Strone Cottage -	,,	6	Tigh an Rudha -	,,	10
School - -	,,	10	Three Bridges -	CXXV.	13
School - -	,,	,,			
Saunach - -	CXL.	4	U. P. Church -	CXXXIII.	10
School - -	,,	,,	Upper Kennach-regan - -	CXXV.	9
Stronmagachan -	CXXV.	9			
School - -	,,	,,			
Sallachry - -	,,	13			

LONDON:
Printed by George E. Eyre and William Spottiswoode,
Printers to the Queen's most Excellent Majesty.
For Her Majesty's Stationery Office.

ORDNANCE SURVEY OF SCOTLAND.

BOOK OF REFERENCE TO THE PLAN

OF THE

PARISH OF INVERCHAOLAIN,

IN THE

COUNTY OF ARGYLL,

CONTAINING 29953·915 ACRES.

COLONEL SIR HENRY JAMES, R.E., F.R.S., M.R.I.A., F.G.S., &c.,
SUPERINTENDENT OF THE SURVEY.

LONDON:
PRINTED BY GEORGE E. EYRE AND WILLIAM SPOTTISWOODE,
PRINTERS TO THE QUEEN'S MOST EXCELLENT MAJESTY.
FOR HER MAJESTY'S STATIONERY OFFICE.

1868.

Price One Shilling.

[7142—50—4/65.]

3

ORDNANCE SURVEY OF SCO

PARISH OF INVERCHAO

ARGYLLSHIRE

CLXII

INDEX TO THE SHEETS

Published on the Scale of $\frac{1}{2500}$ or 25·344 Inc

Scale of this Index One Inch to a M

CXCIII

Published in 11 Sheets at 2s/6d each with 1B

EXPLANATORY REMARKS.

The scale of the Parish Plans is the 1-2500th of the actual length on the ground, and is equal to 25·344 inches to a mile, which is very approximately equal to one square inch to one acre, the square of 1·0018 inch being equal to one acre.

The length of each sheet is 1½ miles, and the width 1 mile, the area of each sheet is therefore 960 acres.

Each enclosure has a reference number to the area which is given in this Book.

The Braces ($\int$) on the plans are to indicate that the spaces so braced are included under the same reference number.

The Altitudes in feet above the Mean Level of the Sea are written thus—31·4.

The Scale of the Plans of the County is 6 inches to a mile, and each sheet contains the same area as 16 sheets of the Parish Plans. There is therefore a double reference number to each sheet, as VI. 9., the Roman Numerals referring to the County Plans, the Arabic Figures to the Parish Plans.

The following are the characters employed on the Ordnance Plans on the Scales of 1-2500, and 6 inches to a mile :—

County Names	C	Hundreds or Wards	W
Parishes	P	Townships	T
Extra Parochial	E	Division of Townships	T

Antiquities ..... ROMAN / Druidical or Saxon / Norman or Subsequent

The descriptions of the boundaries are shown by the following initials :—

Centre of Stream	*C.S.*	Centre of Fence	*C.F.*
Centre of Road	*C.R.*	Top of Cop	*T.C.*
Side of Stream or Drain	*S.S.* or *S.D.*	Centre of Wall	*C.W.*
Root of Hedge	*R.H.*	Defaced	*Def.*
Face of Wall	*F.W.*	Track of Stream	*T.S.*

Undefined ..... *Und.*

Where a change occurs in the boundaries, the symbol [o—o] is used to show the part at which the change takes place.

N.B.—To convert Decimal Fractions of an Acre into Roods and Perches, multiply the decimal first by 4 and then by 40, preserving the same number of decimals in the product.

Examples—

			Acres.				Acres.
			633·357				527·013
			4				4
			1·428				·052
			40				40
A.	R.	P.	17·120	A.	R.	P.	2·080
633	1	17		527	0	2	

TABLE

FOR CONVERTING DECIMAL PARTS OF AN ACRE INTO ROODS AND PERCHES.

Perch.	0 Rood.	1 Rood.	2 Roods.	3 Roods.	Perch.	0 Rood.	1 Rood.	2 Roods.	3 Roods.
0	·000	·250	·500	·750	21	·131	·381	·631	·881
1	·006	·256	·506	·756	22	.137	·387	·637	·887
2	·012	·262	·512	·762	23	·144	·394	·644	·894
3	·019	·269	·519	·769	24	·150	·400	·650	·900
4	·025	·275	·525	·775	25	·156	·406	·656	·906
5	·031	·281	·531	·781	26	·162	·412	·662	·912
6	·037	·287	·537	·787	27	·169	·419	·669	·919
7	·044	·294	·544	·794	28	·175	·425	·675	·925
8	·050	·300	·550	·800	29	·181	·431	·681	·931
9	·056	·306	·556	·806	30	·187	·437	·687	·937
10	·062	·312	·562	·812	31	·194	·444	·694	·944
11	·069	·319	·569	·819	32	·200	·450	·700	·950
12	·075	·325	·575	·825	33	·206	·456	·706	·956
13	·081	·331	·581	·831	34	·212	·462	·712	·962
14	·087	·337	·587	·837	35	·219	·469	·719	·969
15	·094	·344	·594	·844	36	·225	·475	·725	·975
16	·100	·350	·600	·850	37	·231	·481	·731	·981
17	·106	·356	·606	·856	38	·237	·487	·737	·987
18	·112	·362	·612	·862	39	·244	·494	·744	·994
19	·119	·369	·619	·869	40	·250	·500	·750	1·000
20	·125	·375	·625	·875					

PARISH OF INVERCHAOLAIN,

IN THE

COUNTY OF ARGYLL.

No. on Plan.	Area in Acres.	Remarks.	No. on Plan.	Area in Acres.	Remarks.
1	23·670	Wood.	35	·299	Garden.
1a	·376	House, garden, &c.	36	·373	Pasture and shingle.
2	2·766	Pasture.	37	·353	Dam.
3	7·862	Pasture and road.	38	14·126	Ardyne Burn.
4	8·300	Rough heathy pasture.	39	30·342	Wood and roads.
5	·161	Pasture and ruins.	40	·035	Saw mill.
6	·392	Wood.	41	11·414	Arable and occupation road.
7	2·903	Rough heathy pasture.			
8	6·780	Wood.	42	·044	Occupation road.
9	·099	Wood.	43	27·136	Arable and occupation road.
10	2·425	Arable.			
11	7·853	Rough pasture.	44	2·259	Wood.
12	3·880	Rough pasture.	45	6·611	Wood and road.
12a	·123	Sheepfold.	46	1·920	Wood.
13	·413	Pasture.	47	·375	House, garden, &c.
14	·165	Pasture, houses, and ruins.	48	·066	Occupation road.
			49	14·975	Arable.
15	27·037	Pasture, occupation roads, &c.	50	·810	Occupation road.
			51	·334	Offices, &c.
16	·079	Occupation road.	52	·311	Drying green.
17	9·379	Arable and occupation road.	53	8·814	Arable and occupation road.
18	164·761	Rough pasture, &c.	54	2·988	Arable.
19	5·981	Rough pasture.	55	12·162	Arable and occupation road.
20	36·739	Wood and roads.			
21	5·378	Arable and road.	56	·368	Occupation road.
22	·134	Woods.	57	1·083	Homestead, garden, &c.
23	12·616	Arable and occupation road.	58	3·203	Wood.
			59	·097	Occupation road.
24	13·168	Arable and occupation road.	60	·079	Occupation road.
			61	1·602	Wood.
25	62·924	Wood, occupation roads, &c.	62	19·939	Ornamental ground.
			63	·016	Pheasant house.
26	5·297	Wood.	64	1·128	Occupation road.
27	·573	Pasture.	65	·151	Mansion house.
28	9·900	Arable and occupation road.	66	10·710	Ornamental ground.
			67	4·950	Ornamental ground.
29	·030	Waste.	68	·482	Wood.
30	·843	Wood.	69	2·126	Garden, &c.
31	·122	Occupation road.	70	·190	Wood.
32	·104	Waste.	71	13·098	Arable.
33	18·775	Arable.	72	15·011	Arable and occupation road.
34	15·422	Arable.			

No. on Plan.	Area in Acres.	Remarks.
73	3·215	Wood.
74	·232	Lodge, &c.
75	·085	Wood.
76	·136	Wood.
77	10·270	Ornamental ground.
78	1·674	County road (public).
79	9·031	Ornamental ground.
80	7·178	Ornamental ground.
81	·361	Wood.
82	·128	Lodge, &c.
83	161·639	Foreshore.
84	6·112	County road (public).
85	·135	House and yard.
86	5·468	Wood.
87	14·685	Arable.
88	18·494	Arable and occupation road.
89	8·744	Wood.
90	·574	Houses, garden, &c.
91	8·487	Arable.
92	·562	Rough pasture.
93	4·595	Wood.
94	·298	Occupation road.
95	4·130	Arable.
96	·223	Wood.
97	·135	Wood.
98	·893	Homestead, garden, &c.
99	·132	Wood.
100	·117	Wood.
101	·182	Occupation road.
102	·253	Rough pasture, &c.
103	9·982	Arable.
104	11·877	Arable and occupation road.
105	3·143	Wood.
106	17·326	Arable and occupation road.
107	14·324	Arable and footpath.
108	1·197	Rough pasture and whins.
109	16·136	Arable.
110	13·521	Arable and footpath.
111	·161	Marsh.
112	11·295	Wood.
113	5·780	Arable.
114	11·322	Wood and road.
115	13·719	Arable and footpath.
116	·293	Occupation road and sheepfold.
117	19·846	Arable and occupation road.
118	1·877	Rough pasture.
119	10·649	Arable and occupation road.
120	3·593	Wood.
121	1·192	Pasture and occupation road.
122	1·515	Arable.
123	·585	Homestead, garden, &c.
124	·398	Pasture, ruin, shed, &c.
125	4·533	Wood.
126	·157	Wood.
127	·137	Ruins and yard.
128	6·454	Arable.
129	4·888	Arable.
130	10·743	Wood and old quarry.
131	16·799	Arable and occupation road.
132	1·457	Garden, &c.
133	·590	Wood.
134	·883	Wood.
135	5·255	Arable.
136	12·969	Arable and occupation road.
137	2·122	Wood.
138	·514	House and ornamental ground.
139	·597	Wood.
140	·230	House, yard, &c.
141	3·182	Arable.
142	16·411	Arable.
143	3·072	Arable.
144	4·615	Wood.
145	3·771	Wood.
146	·051	Occupation road.
147	34·618	Arable.
148	·545	Marsh.
149	·153	House, garden, &c.
150	37·026	Arable and roads.
151	1·557	Wood.
152	7·846	Rough pasture and road.
153	·042	House, ruins, &c.
154	·453	Rough pasture, whins, &c.
155	1·132	Rough pasture, road, and gravel.
156	2·307	Copsewood, &c.
157	113·803	Copsewood, &c.
158	·344	Copsewood.
159	11·134	Pasture, &c.

No. on Plan.	Area in Acres.	Remarks.	No. on Plan.	Area in Acres.	Remarks.
159a	1·892	Rough pasture, &c.	209	1·004	Tidal water.
160	10·656	Pasture, &c.	210	1·156	Arable.
161	6·043	Wood.	211	·166	Pasture.
162	·203	Waste.	212	1·455	Arable.
163	1·956	Brushwood.	213	·742	Pasture.
164	4·300	Arable, &c.	214	·662	Rough pasture, &c.
165	·114	House, gardens, &c.	215	·614	Rough pasture, &c.
166	7·805	Rough pasture, &c.	216	8·634	Wood, &c.
167	1·343	Homestead, &c.	217	·037	Pasture.
168	24·594	Arable, &c.	218	2·321	Pasture.
169	·090	Sheepfold.	219	26·328	Wood, &c.
170	·144	Wood.	220	·210	Wood.
171	·917	Pasture, &c.	221	10·983	Pasture.
172	1·558	Rough pasture, &c.	222	2·007	Wood.
173	2·221	Milton Burn (part of).	223	·389	House, garden, &c.
174	·389	Houses, gardens, &c.	224	2·749	Wood, &c.
175	·080	House and garden.	225	·168	Wood.
176	5·061	Wood.	226	11·150	Pasture.
177	9·380	Arable.	227	71·966	Rough pasture.
178	·149	Waste.	228	·804	Wood and rough pasture.
179	·021	House, &c.			
180	4·658	Arable.	229	·909	Wood.
181	·531	Wood.	230	·156	Rough pasture.
182	·133	Pasture, &c.	230a	·736	Arable.
183	·411	Arable.	231	5·457	Arable.
184	·328	Arable.	232	2·879	Wood.
185	·030	Island.	233	6·930	Arable.
186	·639	Rough pasture, &c.	234	·613	Garden, &c.
187	·077	Garden.	235	·229	Houses, &c.
188	·127	Pond.	236	4·601	Pasture.
189	·087	Rough pasture.	237	·179	Rough pasture.
190	·303	House, &c.	238	2·377	Arable.
191	·545	Arable.	239	2·685	Arable.
192	·368	Pasture.	240	·158	Pasture.
193	1·342	Wood, &c.	241	·140	Pasture.
194	1·396	Arable.	242	·059	House, &c.
195	1·262	Arable, &c.	243	·008	House.
196	7·115	Arable, &c.	244	1·779	Rough pasture, &c.
197	1·456	Arable.	245	7·114	Wood.
198	1·892	Rough pasture.	246	3·318	Arable.
199	1·437	Arable.	247	9·668	Arable.
200	·291	Wood.	248	·769	Rough pasture, &c.
201	·266	Wood.	249	3·262	Arable.
202	2·925	Wood.	250	3·374	Arable.
203	·070	Pier (private).	251	·553	Church and burial ground.
204	·222	Public road.			
205	5·220	Arable.	252	6·981	Wood, &c.
205a	2·885	Arable.	253	1·803	Arable.
206	·150	Waste.	254	·282	Garden.
207	1·368	Pasture.	255	1·165	Arable.
208	·039	Foreshore of tidal water.	256	·568	Homestead, &c.
			257	·263	Rough pasture, &c.

No. on Plan.	Area in Acres.	Remarks.
258	4·247	Rough pasture, &c.
259	3·707	Wood, &c.
260	9·686	Arable.
261	·541	Rough pasture, &c.
262	14·699	Rough pasture, &c.
263	1·335	Pasture.
264	6·731	Rough pasture, &c.
265	·441	Arable.
266	·567	Arable.
267	·300	Houses and gardens.
268	·892	Rough pasture, &c.
269	1·058	Pasture, &c.
270	1·230	Wood, &c.
271	3·056	Pasture.
272	1·357	Rough pasture, &c.
273	10·406	Rough pasture, &c.
274	6·854	Rough pasture, &c.
275	·195	Houses, gardens, &c.
276	·330	Pasture.
277	14·115	Wood, &c.
278	31·464	Pasture, &c.
279	11·544	Wood.
280	20·686	Wood, &c.
281	14·133	Wood, &c.
282	·533	Homestead, &c.
283	·450	Arable.
284	·358	Pasture, &c.
285	19·379	Rough pasture, &c.
286	11·496	Arable.
287	7·978	Arable.
288	11·887	Rough pasture, &c.
289	9·897	Wood.
290	·200	Pasture.
291	·063	House and garden.
292	·601	Wood, &c.
293	·015	House.
294	21·361	Wood, &c.
295	6·325	Pasture, &c.
296	3·501	Arable.
297	·815	Wood.
298	·786	Homestead, &c.
299	·831	Wood, &c.
300	2·297	Wood.
301	·628	Wood, &c.
302	·296	House, &c.
303	11·040	Ornamental ground.
304	7·161	Arable.
305	4·073	Inverneil Burn (part of).
305a	·023	House.
306	·560	Wood.
307	·605	Houses and gardens.
308	13·055	Pasture.
309	·733	Rough pasture, &c.
310	·776	Wood.
311	·711	Wood, &c.
312	18·095	Pasture, &c.
313	4·354	Wood.
314	·990	Wood.
315	·236	Houses, garden, &c.
316	·192	Arable.
317	2·931	Pasture, &c.
318	·533	Pasture.
319	·647	Rough pasture, &c.
320	4·324	Arable.
321	3·801	Arable.
322	·223	Wood.
323	·492	Wood.
324	2·798	Wood, &c.
325	1·387	Garden.
326	·040	House, &c.
327	1·119	Wood, &c.
328	·265	Pasture.
329	12·082	Pasture, &c.
330	·662	Wood.
331	7·956	Wood.
332	·239	House, garden, &c.
333	13·381	Arable.
334	11·027	Wood.
335	8·481	Pasture.
336	·030	Boat-house, &c.
337	·498	Pasture.
338	·063	Wood.
339	·274	Tidal water.
340	429·746	Foreshore.
341	10·027	Public road.
341a	·015	Saw mill.
342	·388	Waste.
343	7·810	Arable, &c.
344	9·731	Arable, &c.
345	9·065	Arable, &c.
346	·278	Pasture.
347	·869	Brushwood.
348	2·320	Arable.
349	6·079	Arable.
350	1·204	Brushwood.
351	1·901	Arable.
352	·202	Pasture.
353	70·049	Rough pasture, &c.
	2689·560	

No. on Plan.	Area in Acres.	Remarks.
		RECAPITULATION.
	2057·923	Land.
	18·035	Public roads.
	591·385	Foreshore.
	·039	Foreshore of tidal water.
	20·900	Water.
	1·278	Tidal water.
	2689·560	Area of the numbered part of the Parish.

No. on Plan.	Area in Acres.	Remarks.
		UNNUMBERED. DRAWN PRINCIPALLY ON THE SIX-INCH SCALE.
	27224·122	Moorland, &c.
	8·393	Water.
	·720	Eilean Dearg (Islands.)
	1·500	Foreshore (Islands.)
	1·140	Eilean Buidhe (Islands.)
	2·300	Foreshore (Islands.)
	2·380	Eilean Fraoich (Islands.)
	5·300	Foreshore (Islands.)
	7·660	Eilean Mor (Islands.)
	10·840	Foreshore (Islands.)
	27264·355	Area unnumbered.
	2689·560	Area numbered.
	29953·915	Area of the whole of the Parish of Inverchaolain.

RECAPITULATION FOR THE PARISH.

29293·945	Land.
18·035	Public roads.
611·325	Foreshore.
·039	Foreshore of tidal water.
29·293	Water.
1·278	Tidal water.
29953·915	Total Area of the Parish of Inverchaolain, in the County of Argyll.

INDEX TO PLACES

IN THE

PARISH OF INVERCHAOLAIN.

COUNTY OF ARGYLL.

Name of Place.	No. of Sheet.		Descriptive Remarks.
	6-inch scale.	25·344-inch scale.	
Ardyne Park - -	CXCIV.	11	A dwelling house.
Burnfoot - - -	,,	15	A cot house.
Conesk - - -	,,	,,	A farmsteading.
Girtanansaig - - -	,,	7	A farmsteading.
Kilmarnock - - -	,,	2	An old farmsteading.
Kilmichael - - -	,,	7	A dwelling house.
Knockdow - - -	,,	,,	A mansion house.
Little Ardyne - - -	,,	11	A farmsteading.
Mid Ardyne - -	,,	,,	A farmsteading.
Port Lamont - - -	,,	,,	Dwelling houses.

LONDON:
Printed by George E. Eyre and William Spottiswoode,
Printers to the Queen's most Excellent Majesty.
For Her Majesty's Stationery Office.

ORDNANCE SURVEY OF SCOTLAND.

BOOK OF REFERENCE TO THE PLAN

OF THE

PARISH OF INVERKEILOR,

IN THE

COUNTY OF FORFAR.

CONTAINING 10516·614 ACRES.

COLONEL SIR HENRY JAMES, R.E., F.R.S., F.G.S., &c.

SUPERINTENDENT OF THE ORDNANCE SURVEY.

PRINTED AT THE ORDNANCE SURVEY OFFICE, SOUTHAMPTON.

1863.

Price Two Shillings.

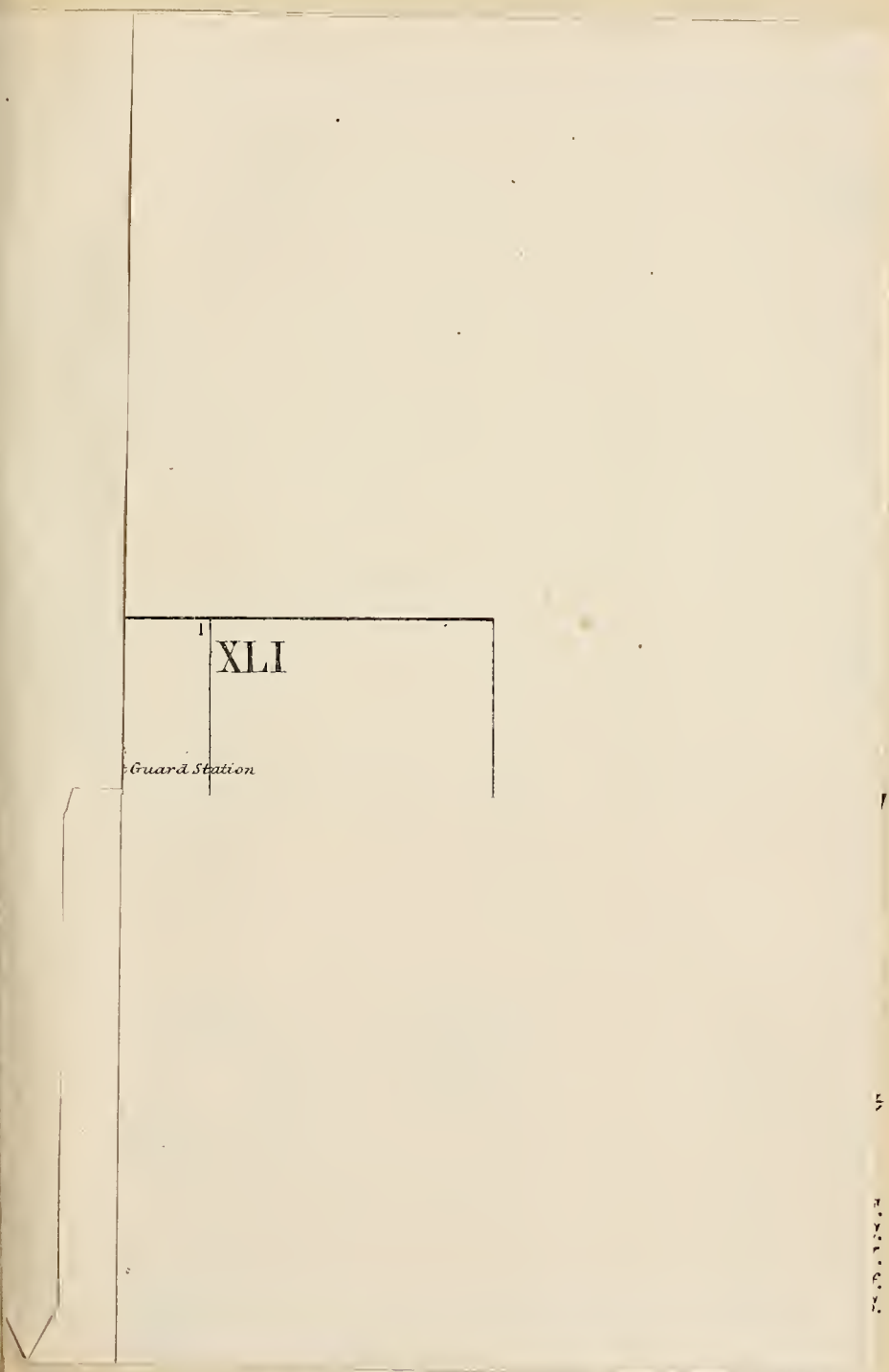

Where a change occurs in the boundaries, the symbol [o—o] is used to show the part at which the change takes place.

EXPLANATORY REMARKS.

The Scale of the Parish Plans is the 1-2500th of the actual length on the ground, and is equal to 25·344 inches to a mile, which is very approximately equal to one square inch to one acre, the square of 1·0018 inch being equal to one acre.

The length of each sheet is one and a-half miles, and the width one mile, the area of each sheet is therefore 960 acres.

Each enclosure has a reference number to the area which is given in this Book.

The Braces [ʃ] on the plans are to indicate that the spaces so braced are included under the same reference number.

The Altitudes in feet above the Mean Level of the Sea are written thus —31·4.

The Scale of the Plans of the County is 6 inches to a mile, and each sheet contains the same area as 16 sheets of the Parish Plans. There is, therefore, a double reference number to each sheet as VI. 9., the Roman Numerals referring to the County Plans, the Arabic Figures to the Parish Plans.

The following are the characters employed on the Ordnance Plans on the Scales of 1·2500 and 6 inches to a mile:—

County Names	C	Hundreds or Wards	W
Parishes	P	Townships	T
Extra Parochial	E	Division of Townships	T

Antiquities ..... ROMAN / Druidical or Saxon / Norman or Subsequent

The descriptions of the boundaries are snown by the following initials:—

Centre of Stream	*C.S.*	Centre of Fence	*C.F.*
Centre of Road	*C.R.*	Top of Cop	*T.C.*
Side of Stream or Drain ..	*S.S.* or *S.D.*	Centre of Wall	*C.W.*
Root of Hedge	*R.H.*	Defaced	*Def.*
Face of Wall	*F.W.*	Track of Stream	*T.S.*

Undefined ..... *Und.*

Where a change occurs in the boundaries, the symbol [o—o] is used to show the part at which the change takes place.

TABLE

FOR CONVERTING DECIMAL PARTS OF AN ACRE INTO ROODS AND PERCHES.

Perches.	0 Rood.	1 Rood.	2 Roods.	3 Roods.	Perches.	0 Rood.	1 Rood.	2 Roods.	3 Roods.
0	·000	·250	·500	·750	21	·131	·381	·631	·881
1	·006	·256	·506	·756	22	·137	·387	·637	·887
2	·012	·262	·512	·762	23	·144	·394	·644	·894
3	·019	·269	·519	·769	24	·150	·400	·650	·900
4	·025	·275	·525	·775	25	·156	·406	·656	·906
5	·031	·281	·531	·781	26	·162	·412	·662	·912
6	·037	·287	·537	·787	27	·169	·419	·669	·919
7	·044	·294	·544	·794	28	·175	·425	·675	·925
8	·050	·300	·550	·800	29	·181	·431	·681	·931
9	·056	·306	·556	·806	30	·187	·437	·687	·937
10	·062	·312	·562	·812	31	·194	·444	·694	·944
11	·069	·319	·569	·819	32	·200	·450	·700	·950
12	·075	·325	·575	·825	33	·206	·456	·706	·956
13	·081	·331	·581	·831	34	·212	·462	·712	·962
14	·087	·337	·587	·837	35	·219	·469	·719	·969
15	·094	·344	·594	·844	36	·225	·475	·725	·975
16	·100	·350	·600	·850	37	·231	·481	·731	·981
17	·106	·356	·606	·856	38	·237	·487	·737	·987
18	·112	·362	·612	·862	39	·244	·494	·744	·994
19	·119	·369	·619	·869	40	·250	·500	·750	1·000
20	·125	·375	·625	·875					

N.B.—To convert Decimal Fractions of an Acre into Roods and Perches, multiply the decimal first by 4 and then by 40, preserving the same number of decimals in the product.

Examples—

	Acres.
	633·357
	4
	1·428
	40
A. R. P.	
633 1 17	17·120

	Acres.
	527·013
	4
	·052
	40
A. R. P.	
527 0 2	2·080

PARISH OF INVERKEILOR,

IN THE

COUNTY OF FORFAR.

No. on Plan.	Area in Acres.	Description.	No. on Plan.	Area in Acres.	Description.
1	61·500	Arable & half of Gighty Burn.		340·292	*Brought forward.*
			29	24·620	Arable.
2	1·185	Rough pasture, whins, & road.	30	23·789	Arable.
			31	24·291	Arable.
3	2·104	Occupation road.	32	·865	Plantation.
4	11·594	Arable & half of Gighty Burn.	33	·335	Whins.
			34	31·525	Arable.
5	·150	Homestead, garden, &c. (North Mains).	35	·707	Gravel pit, &c.
			36	3·610	Arable.
6	5·781	Rough pasture & whins.	37	·813	Rough pasture, sand-pit, &c.
7	1·094	Occupation road.			
8	37·622	Arable.	38	·749	Rough pasture, part of burn, &c.
9	34·756	Arable.			
10	·628	Homestead, garden, &c. (Bridgend).	39	·322	Pasture & slope.
			40	31·331	Arable & slope.
11	17·335	Arable, slopes, &c.	41	·727	Pasture & half of burn.
12	3·008	Rough pasture, slope, & whins.	42	·197	Invergighty Cottage, &c.
13	·983	Foreshore of tidal water.	43	·201	Garden, &c.
			44	·137	Pasture & trees.
14	9·862	Rough pasture, slopes, sand, &c.	45	·702	Pasture & slope.
			46	·805	Public road.
15	8·577	Lunan Water (tidal).	47	·134	Pasture.
16	·263	Remains of Red Castle.	48	·272	Marsh.
17	3·333	Pasture & slopes.	49	2·147	Arable.
18	109·640	Arable, slope, &c.	50	46·111	Arable.
19	·428	Houses, gardens, &c.	51	3·124	Parish road.
20	4·068	Arable.	52	·110	Houses, garden, &c.
21	1·835	Rough pasture, slopes, &c.	53	1·481	Occupation road.
			54	5·737	Rough pasture and whins.
22	·962	Houses, gardens, &c.			
23	·222	Arable.	55	·682	Arable.
24	15·009	Plantation & roads.	56	·684	Dam (half of).
25	3·727	Arable.	57	2·673	Occupation road.
26	4·010	Rough pasture, slopes, quarries, &c.	58	83·955	Arable.
			59	1·456	Rough pasture, slope, whins, &c.
27	·211	Rough pasture & half of burn.	60	19·921	Arable.
28	·405	Rough pasture, slope, &c.	61	·630	Rough pasture, whins, &c.
	340·292	*Carried forward.*		655·135	*Carried forward.*

No. on Plan.	Area in Acres.	Description.
	655·135	*Brought forward.*
62	·385	Pasture & half of Gighty Burn.
63	·205	Houses, garden, &c.
64	·325	Occupation road.
65	·140	Houses, garden, &c.
66	103·451	Arable.
67	160·658	Arable and occupation road.
68	135·533	Arable, occupation road, &c.
69	30·086	Arable.
70	1·203	Homestead, gardens, &c. (Hodgeton).
71	·447	Pasture, pools, &c.
72	·075	House & garden.
73	181·463	Arable, footpath, &c.
74	16·371	Arable.
75	3·064	Parish road.
76	34·415	Arable.
77	·376	Houses, garden, &c.
78	16·820	Arable and occupation road.
79	2·204	Homestead, garden, &c. (Hilton).
80	·353	Occupation road.
81	·297	Pasture, &c.
82	·125	Plantation.
83	2·137	Public road.
84	21·576	Arable, trees, & pool.
85	1·902	Pasture, slope, &c.
86	·731	Plantation & slope.
87	73·528	Arable.
88	1·017	Public road.
89	3·636	Public road.
90	·115	Houses & yard.
91	84·032	Arable.
92	·159	Houses, gardens, &c.
93	4·020	Arable.
94	11·271	Arable & slope.
95	·941	Pasture.
96	1·237	Pasture.
97	·355	Rough pasture, slope, &c.
98	2·405	Rough pasture, slopes, &c.
99	·319	House, garden, &c. (Ironshill).
100	11·619	Arable.
101	·830	Homestead, yard, &c.
102	·179	Houses, garden, &c.
	1565·140	*Carried forward.*

No. on Plan.	Area in Acres.	Description.
	1565·140	*Brought forward.*
103	4·811	Parish road.
104	·121	Occupation road.
105	·674	Homestead, yard, &c. (Fallows).
106	65·419	Arable and occupation road.
107	·411	Rough pasture & slopes.
108	1·428	Plantation, slopes, &c.
109	·850	Houses, gardens, &c. (Grange).
110	1·031	Meadow & trees.
111	1·941	Plantation, slopes, and road.
112	·297	Rough pasture, slope, &c.
113	·928	Pasture & part of burn.
114	·627	Rough pasture, slopes, &c.
115	·744	Pasture & slope.
116	·732	Pasture.
117	·372	Rough pasture & slope.
118	70·999	Arable.
119	44·492	Arable.
120	·971	Arable.
121	1·575	Rough pasture and slope.
122	·700	Marsh.
123	1·281	Pasture & slope.
124	1·911	Pasture & slopes.
125	14·014	Arable & half of mill lade.
126	13·658	Arable & mill lade.
127	·230	Houses, garden, &c.
128	·763	Houses, corn mill, garden, &c. (Kirkton Mill).
129	·598	Pasture & half of mill lade.
130	17·537	Arable & half of mill lade.
131	23·064	Arable.
132	·238	Houses, garden, &c. (Marywell—part of).
133	11·353	Arable.
134	7·688	Arable & footpath.
135	·191	Houses, garden, &c. (Marywell—part of).
136	·227	Marsh.
137	16·121	Arable.
138	·509	Arable.
	1873·646	*Carried forward.*

No. on Plan.	Area in Acres.	Description.
	1873·646	*Brought forward.*
139	1·521	Houses, gardens, &c. (Village of Inverkeilor—part of).
140	·974	Church, burial ground, &c. (Village of Inverkeilor—part of).
141	·121	Private road.
142	·884	Manse, garden, &c. (Village of Inverkeilor—part of).
143	·358	Arable.
144	·618	Arable.
145	·161	Chance Inn, garden, &c. (Village of Inverkeilor—part of).
146	2·181	Houses, gardens, &c. (Village of Inverkeilor—part of).
147	11·123	Arable.
148	·427	House, garden, &c. (Village of Inverkeilor—part of).
149	·780	Homestead, yard, &c. (Kirkton).
150	12·948	Arable.
151	·425	School, garden, &c. (Village of Inverkeilor—part of).
152	·174	Public road.
153	·358	Houses, gardens, &c. (Village of Inverkeilor—part of).
154	74·879	Arable & trees.
155	3·008	Public road.
156	6·153	Plantation.
157	·586	Houses, gardens, &c. (Meg Taylor's).
158	10·671	Arable.
159	·916	Rough pasture, slope, &c.
160	·097	Pasture.
161	·639	Pasture, slope, & whins.
162	·878	Homestead, garden, &c. (West Mains).
163	·183	Whins.
164	·585	Whins & slopes.
165	·961	Arable.
166	·815	Arable.
167	·150	House, garden, &c.
168	34·692	Arable.
	2041·912	*Carried forward.*

No. on Plan.	Area in Acres.	Description.
	2041·912	*Brought forward.*
169	5·763	Rough pasture, slopes, &c.
170	40·960	Arable.
171	26·551	Arable.
172	62·557	Arable & half of burn.
173	·549	Pond.
174	·425	Marsh & whins.
175	·642	Houses, gardens, &c.
176	·430	Occupation road.
177	1·438	Homestead, yard, &c. (Redcastle).
178	·228	Plantation.
179	·571	Houses, garden, &c.
180	43·658	Arable & slope.
181	·478	Rough pasture & slope.
182	114·769	Arable, slope, & road.
183	·864	Rough pasture, slopes, & whins.
184	·401	Pond.
185	43·069	Arable.
186	·346	Houses, gardens, &c.
187	·486	Houses, gardens, &c.
188	15·755	Arable.
189	15·634	Arable.
190	8·001	Arable.
191	·771	Houses, gardens, &c.
192	10·384	Parish road.
193	12·252	Arable.
194	31·231	Rough pasture, slope, & whins.
195	51·896	Arable, quarry, slopes, roads, &c.
196	·452	Homestead, gardens, &c. (West Border).
197	18·915	Plantation.
198	9·717	Rough heathy pasture & whins.
199	16·458	Arable.
200	12·174	Arable.
201	·248	Occupation road.
202	3·121	Public road.
203	19·130	Arable & pool.
204	17·382	Arable, trees, & pool.
205	1·466	Arable.
206	1·125	Refuse.
207	4·433	Waste, refuse, rocks, &c.
208	12·777	Arable & road.
209	·736	Homestead, yard, &c. (Border).
	2650·155	*Carried forward.*

No. on Plan.	Area in Acres.	Description.	No. on Plan.	Area in Acres.	Description.
	2650·155	*Brought forward.*		2945·309	*Brought forward.*
210	·565	Pasture & road.	253	·230	Houses, gardens, &c.
211	·236	House, garden, &c.	254	4·099	Public road.
212	·100	House, garden, &c.	255	9·276	Arable & footpath.
213	14·521	Arable.	256	·873	Plantation.
214	1·142	Waste, quarry, &c.	257	·190	Pond & pools.
215	14·161	Arable & old quarry.	258	34·184	Arable.
216	1·901	Arable.	259	2·455	Occupation road.
217	1·396	Waste & quarry.	260	11·701	Arable.
218	·860	Occupation road.	261	·548	Homestead, garden, &c.
219	6·937	Arable.	262	6·284	Plantation.
220	·109	Houses, gardens, &c.	263	·912	Plantation & road.
221	1·988	Waste, &c.	264	25·154	Rough pasture, whins, & trees.
222	·968	Dam.			
223	·295	Houses, gardens, &c.	265	57·779	Arable.
224	2·599	Houses, sheds, &c.	266	18·008	Arable & road.
225	18·045	Arable.	267	20·362	Arable & road.
226	17·587	Arable.	268	·312	House, garden, &c.
227	8·473	Arable.	269	·460	Occupation road.
228	12·002	Waste, quarries, &c.	270	·586	House, garden, &c.
229	25·344	Arable.	271	18·049	Arable.
230	39·319	Arable.	272	17·784	Arable.
231	·456	Dam.	273	17·678	Arable.
232	1·412	Rough pasture, slopes, &c.	274	10·310	Arable.
			275	·735	Plantation.
233	·581	Plantation, slope, &c.	276	10·150	Arable & pool.
234	·810	House, garden, &c. (Boysack—part of).	277	·819	Occupation road.
			278	·780	Plantation.
234a	·589	Occupation road.	279	12·879	Arable.
235	1·549	Homestead, yard, &c. (Boysack—part of).	280	·750	Plantation.
			281	·236	Plantation.
236	12·697	Arable.	282	16·680	Rough pasture and whins.
237	·360	Plantation & slope.			
238	·501	Pasture.	283	10·608	Arable.
239	4·960	Arable & road.	284	1·101	Arable.
240	·101	House, garden, &c.	285	24·782	Rough pasture, whins, & trees.
241	·704	Arable.			
242	·129	Pasture.	286	12·363	Plantation.
243	·150	House, garden, &c.	287	4·647	Parish road.
244	·309	Occupation road.	288	·869	Rough pasture and whins.
245	3·181	Boysack Mills, gardens, slopes, &c.	289	1·630	Rough pasture and whins.
246	1·400	Pasture, part of burns, &c.	290	·602	Plantation.
247	·377	House, garden, &c.	291	·885	Rough pasture, whins, & trees.
248	26·821	Arable.			
249	48·554	Arable and occupation road.	292	6·995	Rough pasture.
			293	34·018	Arable.
250	3·842	Rough heathy pasture.	294	39·675	Arable & trees.
251	2·150	Plantation.	295	9·163	Arable.
252	14·973	Arable.	296	12·090	Arable & trees.
	2945·309	*Carried forward.*		3405·000	*Carried forward.*

No. on Plan.	Area in Acres.	Description.
	3405·000	*Brought forward.*
297	13·109	Arable.
298	17·110	Arable.
299	26·330	Arable, trees, & road.
300	2·485	Occupation road.
301	2·093	Rough pasture, trees, whins, &c.
302	·448	Rough pasture and whins.
303	·294	House, gardens, &c.
304	36·875	Rough pasture, whins, & trees.
305	27·716	Arable.
306	3·353	Plantation.
307	·235	Pasture.
308	2·584	Rough pasture and whins.
309	6·252	Plantation.
310	39·359	Arable.
311	28·728	Arable & trees.
312	7·766	Arable.
313	1·613	Arable.
314	1·297	Houses, gardens, &c. (Leysmill—part of).
315	·629	Occupation road.
316	·977	Arable.
317	1·518	Arable.
318	11·829	Scottish North Eastern Railway (Arbroath Branch).
319	·504	Yard & rails.
320	·662	House, railway station, gardens, &c. (Leysmill—part of).
321	23·131	Arable.
322	25·565	Arable, road, &c.
323	23·060	Arable.
324	18·042	Arable.
325	26·911	Arable.
326	·230	Remains of Chapel, &c.
327	·572	Houses, gardens, &c. (Chapelton—part of)
328	·559	Houses, gardens, &c. (Chapelton—part of)
329	·509	Occupation road.
330	·377	Houses, gardens, &c. (Chapelton—part of)
331	3·540	Arable.
332	·088	House, garden, &c.
333	3·918	Arable.
334	2·009	Plantation.
	3767·277	*Carried forward.*

No. on Plan.	Area in Acres.	Description.
	3767·277	*Brought forward.*
335	88·915	Arable & road.
336	1·076	Plantation, slope, &c.
337	1·733	Arable, &c.
338	·162	Pasture, &c.
339	1·743	Pasture & slope.
340	·516	Pasture, slope, &c.
341	2·075	Rough pasture, slope, & trees.
342	11·577	Arable, slope, & half of mill lade.
343	·060	House, garden, &c.
344	3·067	Arable, slope, trees, &c.
345	1·652	Homestead, garden, &c. (Waulkmill).
346	·125	Plantation and half of lade.
347	·725	Pasture, slope, & trees.
348	1·189	Arable.
349	·372	Pasture.
350	·519	Arable & part of lade.
351	·583	Houses, garden, &c. (Millfield).
352	6·808	Arable & half of mill lade.
353	·250	Pasture.
354	27·474	Arable.
355	1·146	Pasture, slope, & whins.
356	17·270	Arable, road, &c.
357	5·147	Pasture, slope, whins, &c.
358	·247	House, gardens, &c.
359	1·847	Homestead, garden, &c. (Bandoch).
360	·454	Pasture.
361	69·732	Arable.
362	13·482	Arable.
363	25·982	Arable.
364	·137	House, garden, &c.
365	·758	Houses, gardens, &c.
366	3·400	Occupation road.
367	1·278	Houses, gardens, &c.
368	·648	Houses, gardens, &c.
369	·523	Houses, ruin, &c.
370	9·774	Arable, half of mill lade, &c.
371	17·874	Lunan Water (part of).
372	2·482	Pasture.
373	37·357	Arable & footpath.
374	1·590	Pasture.
	4129·026	*Carried forward.*

No. on Plan.	Area in Acres.	Description.
	4129·026	*Brought forward.*
375	1·030	Arable & half of mill lade.
376	·565	Pasture, slope, &c.
377	·172	Whins & slope.
378	·415	Pasture.
379	·614	Homestead, garden, &c. (Westfield).
380	11·421	Arable.
381	26·175	Arable, road, &c.
382	·186	House, garden, &c.
383	14·113	Arable.
384	17·018	Arable.
385	1·237	Occupation road.
386	10·237	Ornamental ground.
387	6·799	Plantation, road, &c.
388	·269	Lawton House.
389	·594	Gardens, &c.
390	1·690	Ornamental ground.
391	·721	House, offices, garden, &c.
392	·347	Occupation road.
393	11·407	Arable.
394	12·539	Arable.
395	12·050	Arable.
396	12·065	Arable.
397	·274	House, garden, ornamental ground, &c.
398	·839	Lawton Flax Mill, garden, &c.
399	1·054	Occupation road.
400	14·080	Arable.
401	20·888	Arable & part of mill lade.
402	24·671	Arable.
403	·532	Plantations.
404	·505	Pasture & half of mill lade.
405	1·087	Houses, gardens, &c. (March of Lunan Bank).
406	4·531	Arable & half of mill lade.
407	·383	Occupation road.
408	1·194	Balmullie Mill, house, garden, &c.
409	11·173	Arable & half of mill lade.
410	·275	House, flour mill, garden, &c.
411	17·347	Arable.
	4369·523	*Carried forward.*

No. on Plan.	Area in Acres.	Description.
	4369·523	*Brought forward.*
412	21·218	Arable.
413	15·319	Arable & trees.
414	7·862	Arable & plantation.
415	17·452	Arable.
416	16·448	Arable.
417	·724	Plantation & old quarry
418	14·250	Arable.
419	2·755	Old quarry & whins.
420	14·694	Arable.
421	9·752	Arable.
422	·395	Occupation road.
423	14·371	Arable.
424	·868	Old quarry.
425	12·370	Arable.
426	·167	Plantation.
427	·850	Plantations.
428	·682	House, garden, &c. (Lunan Bank).
429	·862	House, offices, garden, &c.
430	8·158	Arable.
431	9·723	Parish road.
432	·687	Old quarry.
433	·159	House, garden, &c.
434	2·449	Homestead, offices, &c. (Gilchorn).
435	1·229	Ornamental ground.
436	·745	Garden.
437	29·951	Arable & pool.
438	·647	Old quarry.
439	19·814	Arable.
440	26·206	Arable.
441	26·103	Arable.
442	31·569	Arable, road, & trees.
443	31·079	Arable.
444	·266	Plantation.
445	·214	Dam.
446	·895	House, offices, garden, &c.
447	27·653	Arable.
448	15·518	Arable.
449	19·743	Arable.
450	18·763	Arable & sandpit.
451	27·329	Arable & road.
452	2·557	Plantation.
453	·073	Plantation.
454	1·365	Pasture.
455	14·581	Arable.
456	14·049	Arable & half of mill lade.
	4852·087	*Carried forward.*

No. on Plan.	Area in Acres.	Description.
	4852·087	*Brought forward.*
457	10·353	Arable.
458	15·616	Arable.
459	23·662	Arable.
460	·850	Quarry, road, &c.
461	17·257	Arable, trees, &c.
462	1·183	Arable & road.
463	1·375	Homestead, garden, &c. (Myreside).
464	22·570	Arable.
465	·956	Houses, garden, &c. (Priestfield—part of)
466	·407	Arable.
467	·131	Plantation.
468	1·147	Arable & pool.
469	·438	Arable & trees.
470	·769	Homestead, garden, &c. (Priestfield—part of)
471	13·253	Arable & pool.
472	11·324	Arable & road.
473	11·032	Arable.
474	·526	Old quarry.
475	11·135	Arable.
476	14·680	Arable.
477	15·969	Arable.
478	18·386	Arable.
479	10·391	Turnpike road.
480	·447	House, garden, &c.
481	18·815	Arable.
482	1·203	Parish road.
483	21·596	Arable.
484	17·576	Arable.
485	1·209	Plantation.
486	17·452	Arable.
487	·275	Lodge, garden, &c. (Anniston—part of).
488	7·721	Plantation.
489	5·658	Ornamental ground, &c.
490	1·380	Garden, &c.
491	2·397	Ornamental ground.
492	141·784	Arable, &c.
493	35·169	Arable.
494	·686	Homestead, yard, &c. Bryanton—part of).
495	1·206	Occupation road.
496	·469	House, garden, &c. (Bryanton—part of)
497	15·517	Arable.
498	23·473	Arable.
499	·363	Houses, gardens, &c. (Rhind).
	5369·893	*Carried forward.*

No. on Plan.	Area in Acres.	Description.
	5369·893	*Brought forward.*
500	16·425	Arable.
501	46·603	Arable & road.
502	2·695	Plantation, lodge, &c.
503	12·547	Arable.
504	13·088	Arable.
505	17·970	Arable & half of Keilor Burn.
506	1·312	Plantation.
507	18·475	Plantation and half of Keilor Burn.
508	14·988	Arable & trees.
509	·757	Ornamental ground.
510	1·267	Offices, garden, &c. (Anniston—part of).
511	·978	Plantation.
512	16·715	Ornamental ground and half of Keilor Burn.
513	2·036	Plantation.
514	·216	House (Anniston).
515	1·765	Plantation.
516	·150	Plantation.
517	·410	Plantation.
518	3·625	Parish road.
519	·120	Dam.
520	·145	House, garden, &c.
521	19·949	Arable.
522	1·297	House, garden, sheds, &c. (Anniston Tile Work).
523	14·335	Arable & road.
524	·008	Pasture.
525	·121	House, garden, &c.
526	·170	House, garden, &c.
527	53·849	Arable.
528	1·085	Plantation.
529	14·501	Arable.
530	8·554	Plantation & road.
531	·351	Houses, garden, &c.
532	6·834	Arable & footpath.
533	15·778	Arable.
534	18·092	Arable.
535	·258	Plantation.
536	·233	Pasture.
537	·527	Arable, &c.
538	·396	Arable.
539	1·045	Homestead, garden, &c. (Newbarns).
540	36·792	Arable.
541	52·769	Arable & half of burn.
	5789·124	*Carried forward.*

No. on Plan.	Area in Acres.	Description.
	5789·124	*Brought forward.*
542	9·870	Arable.
542a	·908	Whins, slope, & pool.
543	1·595	Arable, slopes, road, &c.
544	·524	Houses, gardens, &c. (Ethie Haven).
545	3·102	Plantation.
546	1·948	Plantation.
547	28·547	Ornamental ground.
548	·153	Pool.
549	7·477	Plantation.
550	2·931	Plantation.
551	·086	Occupation road.
552	1·655	Arable, footpath, &c.
553	·556	Mill dam.
554	11·501	Arable & half of Keilor Burn.
555	·640	Anniston Corn Mill, house, garden, &c.
556	3·641	Arable.
557	·079	Pasture.
558	82·999	Arable, road, slope, &c.
559	·676	Rough pasture, slopes, &c.
560	·703	Arable, &c.
561	1·341	Homestead, garden, &c. (New Mill).
562	·153	Mill dam.
563	3·258	Public road.
564	11·501	Arable.
565	12·174	Arable.
566	12·540	Arable, road, &c.
567	12·570	Arable.
568	1·306	Parish road.
569	10·556	Arable.
570	·228	Houses, garden, &c. (Old Chance Inn, or Cotton of Inchock—part of).
571	·610	Homestead, quarry, &c. (Old Chance Inn, or Cotton of Inchock—part of).
572	11·096	Arable.
573	11·082	Arable.
574	1·448	Parish road.
575	·214	Mill dam.
576	10·632	Arable.
	6049·424	*Carried forward.*

No. on Plan.	Area in Acres.	Description.
	6049·424	*Brought forward.*
577	1·421	Homestead, garden, &c. (Inchock).
578	·494	Arable.
579	·638	Plantation & road.
580	1·089	Arable.
581	·659	Homestead, garden, &c. (Raesmill).
582	·247	Mill dam.
583	2·131	Rough pasture, slope, &c.
584	58·220	Arable.
585	·970	Houses, gardens, &c. (Craigpark).
586	·123	Cothouse, garden, &c. (Ethie Greens).
587	38·609	Arable, trees, & road.
588	10·916	Arable & trees.
589	3·425	Plantation.
590	10·188	Arable & rocks.
591	101·789	Arable.
592	·270	Plantation.
593	·253	House, garden, &c.
594	1·255	Homestead, garden, &c. (North Mains).
595	·312	Houses, garden, &c.
596	1·382	Arable.
597	·492	Rough pasture, dove cot, &c.
598	·841	Old quarry, whins, &c.
599	·100	Occupation road.
600	1·213	Whins & rocks.
601	1·921	Homestead, gardens, &c. (South Mains).
602	·504	Plantation.
603	81·554	Arable & roads.
604	3·122	Whins, roads, rocks, &c.
605	29·649	Arable.
606	·974	Houses, gardens, &c.
607	30·656	Arable.
608	1·074	Parish road.
609	77·500	Arable.
610	·550	Rough pasture and whins.
611	·747	Mill dam.
612	·191	Thrashing mill.
613	239·195	Foreshore.
614	114·847	Rough pasture, rocks, & slopes.
	6868·945	*Carried forward.*

No. on Plan.	Area in Acres.	Description.	No. on Plan.	Area in Acres.	Description.
	6868·945	*Brought forward.*		7672·445	*Brought forward.*
615	16·010	Arable.	659	·458	Homestead, garden, &c. (Burnside).
616	14·719	Arable.			
617	12·291	Arable.	660	155·736	Arable & road.
618	24·314	Arable.	661	1·240	Parish road.
619	1·565	Pasture, slopes, &c.	662	·181	Homestead, garden, &c. (Denmark).
620	13·499	Arable.			
621	24·685	Arable.	663	·213	Houses, garden, &c.
622	29·261	Arable & road.	664	·221	Houses, garden, &c.
623	·211	Homestead, garden, &c. (Knows).	665	58·155	Arable, roads, &c.
			666	1·044	Houses, gardens, &c. (Village of Leysmill, part of).
624	42·455	Arable & road.			
625	1·204	Homestead, garden, &c. (Muirhouse).	667	·672	Houses, gardens, &c. (Village of Leysmill, part of).
626	3·853	Parish road.			
627	81·709	Arable & gravel pit.			
628	31·871	Arable.	668	·470	Houses, gardens, &c. (Village of Leysmill, part of).
629	·181	House, garden, &c.			
630	16·543	Arable & trees.			
631	22·230	Arable.	669	1·302	Houses, gardens, &c. (Village of Leysmill, part of).
632	20·140	Arable.			
633	8·185	Arable.			
634	·308	Homestead, garden, &c. (Drumhead).	670	·237	Dam.
			671	·828	Houses, gardens, &c. (Village of Leysmill, part of).
635	16·705	Arable.			
636	5·783	Arable.			
637	3·839	Parish road.	672	1·481	Whins, gravel pit, &c.
638	12·173	Arable.	673	1·790	Arable & road.
639	12·025	Arable.	674	·138	Occupation road.
640	20·219	Arable, trees, & pool.	675	·254	Waste, house, garden, &c.
641	9·060	Arable.			
642	·131	House, garden, &c.	676	1·842	Arable.
643	·166	Homestead, garden, &c. (Helenston).	677	·900	Viewbank Cottage, gardens, &c.
644	67·079	Arable & road.	678	4·147	Arable.
645	2·167	Public road (part of).	679	·216	House, garden, &c.
646	55·774	Arable & road.	680	1·752	Homestead, garden, &c. (Leys).
647	·342	Homestead, garden, &c. (Maryton).	681	5·574	Parish road.
648	41·044	Arable, road, & trees.	682	·100	Occupation road.
649	·482	Homestead, garden, &c. (Janeston).	683	2·567	Plantation.
			684	3·688	Arable, sandpit, &c.
650	6·435	Turnpike road.	685	1·435	Plantation.
651	·407	Dam.	686	·358	Arable.
652	62·295	Plantation & roads.	687	·209	House, garden, &c.
653	7·080	Arable, trees, &c.	688	1·430	Plantation.
654	·151	Houses, gardens, &c.	689	·328	House, garden, &c.
655	31·648	Arable.	690	20·719	Arable.
656	27·869	Plantation.	691	8·148	Arable.
657	41·407	Arable.	692	1·702	Occupation road.
658	13·985	Arable.	693	·472	House, garden, &c.
	7672·445	*Carried forward.*		7952·452	*Carried forward.*

No. on Plan.	Area in Acres.	Description.	No. on Plan.	Area in Acres.	Description.
	7952·452	*Brought forward.*		8476·821	*Brought forward.*
694	·260	Dam.	738	40·279	Arable.
695	·126	House, garden, &c.	739	·936	Plantation.
696	·403	Plantation & road.	740	5·168	Occupation road.
697	·402	Garden, &c.	741	·400	Old quarry, &c.
698	·671	Arable & trees.	742	22·894	Arable & trees.
699	1·565	Homestead, ornamental ground, &c. (Newton).	743	18·120	Arable.
			744	1·281	Rough pasture, old quarry, &c.
700	·371	Occupation road.	745	17·663	Arable & roads.
701	6·585	Arable & road.	746	1·881	Homestead, ornamental ground, &c. (Kinblethmont—part of).
702	30·423	Arable, &c.			
703	1·080	Ponds.			
704	1·386	Rough pasture & trees.	747	·612	Dam.
705	27·819	Arable.	748	1·507	Arable.
706	2·966	Rough pasture, moss, & marsh.	749	25·687	Arable.
			750	27·574	Arable & trees.
707	1·834	Plantation.	751	·300	Dam.
708	·696	Pond.	752	25·547	Arable & trees.
709	29·220	Arable & trees.	753	25·357	Arable.
710	·475	Plantation.	754	2·027	Occupation road.
711	1·390	Public road.	755	29·450	Arable & trees.
712	24·433	Arable.	756	12·216	Arable, trees, &c.
713	1·844	Plantation.	757	·275	Houses, &c.
714	·875	Rough pasture.	758	9·689	Arable & trees.
715	20·628	Arable.	759	2·550	Homestead, garden, &c. (West Mains).
716	22·548	Arable & road.			
717	25·105	Arable, road, &c.	760	·258	Arable.
718	·765	Homestead, gardens, &c. (Templeton).	761	·412	Plantation & road.
			762	2·021	Ornamental ground.
719	7·962	Arable.	763	2·159	Ornamental ground.
720	14·234	Arable.	764	·449	Plantation.
721	24·039	Arable & sandpit.	765	1·019	Occupation road and pool.
722	·695	Occupation road.			
723	6·811	Arable.	766	·577	Plantations.
724	·209	House, garden, &c. (KinblethmontMuir)	767	46·097	Arable.
			768	·533	Plantations.
725	8·178	Parish road.	769	1·234	Shrubbery.
726	21·788	Arable & trees.	770	·952	Occupation road.
727	14·077	Plantation.	771	·131	Ornamental ground.
728	18·382	Arable, road, &c.	772	4·893	Ornamentalground, &c.
729	42·513	Arable, slopes, &c.	773	·348	House & offices (Kinblethmont).
730	26·688	Arable, &c.			
731	·090	Pasture & slope.	774	·926	Ornamentalground, &c.
732	47·963	Arable and half of drain.	775	30·024	Plantation, roads, &c.
			776	3·348	Garden, &c.
733	27·434	Arable.	777	·401	Houses, &c.
734	1·017	Plantation.	778	15·129	Arable, &c.
735	24·461	Arable.	779	·047	House and ornamental ground.
736	1·297	Plantation & slopes.			
737	32·661	Arable & pool.	780	32·037	Arable.
	8476·821	*Carried forward.*		8891·229	*Carried forward.*

No. on Plan.	Area in Acres.	Description.
	8891·229	*Brought forward.*
781	·084	House & garden.
782	6·691	Plantation & road.
783	·267	Houses & gardens.
784	10·954	Arable.
785	13·417	Arable.
786	12·413	Arable.
787	12·304	Arable.
788	28·582	Arable.
789	61·076	Plantation & road.
790	1·130	Ornamental ground, &c.
791	·176	Plantations.
792	56·165	Arable.
793	24·875	Arable & pond.
794	2·022	Occupation road.
795	24·527	Arable, &c.
796	·547	Pasture, trees, &c.
797	·035	Houses & yard.
798	24·198	Arable, &c.
799	23·494	Arable, &c.
800	5·278	Plantation, &c.
801	·668	Pasture, trees, &c.
802	21·263	Arable, &c.
803	·371	Pasture, &c.
804	·831	Rough pasture, &c.
805	7·787	Plantation.
806	1·945	Rough pasture.
807	13·789	Arable.
808	·255	Rough pasture and slope.
809	·101	Old quarry.
810	31·677	Arable.
811	1·923	Clay pit.
812	·485	Arable.
813	11·762	Arable.
814	13·089	Arable, &c.
815	·866	Homestead, garden, &c. (Cauldcots).
816	·071	Pasture.
817	·288	House & garden.
818	15·222	Arable.
819	11·681	Arable.
820	12·239	Arable, &c.
821	12·615	Arable.
822	·067	Pasture.
823	·428	Houses, garden, &c. (West Boghead).
824	18·843	Arable, road, &c.
825	13·796	Arable.
826	13·710	Arable.
	9405·236	*Carried forward.*

No. on Plan.	Area in Acres.	Description.
	9405·236	*Brought forward.*
827	2·153	Arable.
828	8·377	Plantation.
829	30·644	Arable.
830	34·416	Arable.
831	·109	Arable.
832	·091	Occupation road.
833	·218	House & garden.
834	18·425	Arable.
835	14·111	Plantation & road.
835a	·389	Arable.
836	1·442	Plantation.
837	2·677	Plantation.
838	26·899	Ornamental ground.
839	2·363	Plantation.
840	21·111	Ornamental ground, &c.
841	·518	Plantation.
842	12·519	Ornamental ground, &c.
843	·545	Plantation.
844	17·211	Ornamental ground, trees, &c.
845	21·013	Arable.
846	2·073	Plantations.
847	·922	Houses, garden, ornamental, ground, &c.
848	·104	Occupation road.
849	·571	Arable.
850	15·918	Arable & road.
851	20·947	Arable.
852	·330	Pasture & whins.
853	1·844	Plantation.
854	29·464	Ornamental ground, road, &c.
855	·763	Plantations.
856	·129	Plantation.
857	7·049	Ornamental ground.
858	·592	Plantations.
859	8·197	Ornamental ground, &c.
860	·363	Fithie House, &c.
861	·743	Plantation.
862	1·288	Plantation.
863	·245	Plantations.
864	·456	House and bleaching green.
865	1·100	Plantations.
866	2·298	Garden, greenhouses, &c.
867	·687	Plantation.
	9716·550	*Carried forward.*

No. on Plan.	Area in Acres.	Description.
	9716·550	*Brought forward.*
868	·244	Plantation.
869	3·063	Ornamental ground.
870	·196	Plantation.
871	2·975	Homestead, ornamental ground, &c.
872	1·808	Plantation.
873	28·810	Arable.
874	24·489	Arable.
875	4·053	Parish road.
876	13·467	Arable.
877	13·555	Arable.
878	13·355	Arable.
879	·595	Houses, garden, &c.
880	1·102	Homestead, garden, &c. (Boghead).
881	·741	Arable.
882	·279	House, garden, &c. (Lady Mary Ann's Butts).
883	1·329	Plantation.
884	2·933	Occupation road.
885	7·065	Arable, &c.
886	·053	Plantation.
887	·636	Plantation.
888	12·479	Ornamental ground.
889	1·317	Plantation.
890	2·375	Plantation.
891	26·437	Ornamental ground, &c.
892	·563	Plantation.
893	·236	Plantation.
894	·320	Plantation.
895	12·006	Plantation & roads.
896	·280	House, garden, &c.
897	15·348	Ornamental ground.
898	24·713	House and ornamental ground.
899	6·082	Occupation road.
900	·434	Plantation.
901	·388	Plantation.
902	·600	Houses, garden, &c.
903	1·318	Homestead, garden, &c. (West Mains).
904	·160	Pool.
905	4·058	Plantation.
906	22·463	Arable & road.
907	24·957	Arable & road.
908	25·759	Arable.
909	·710	Old quarry.
910	101·115	Plantations.
	10121·416	*Carried forward.*

No. on Plan.	Area in Acres.	Description.
	10121·416	*Brought forward.*
911	15·348	Arable.
912	25·316	Arable.
913	·684	Quarry.
914	2·332	Arable.
915	·238	Houses, gardens, &c. (Hassocks).
916	·487	Rough pasture.
917	1·502	Plantation.
918	36·860	Arable.
919	·345	Rough pasture & slope
920	·327	Houses, garden, &c.
921	4·961	Plantation & slope.
922	·252	Pasture.
923	12·760	Arable & slope.
923a	19·220	Arable.
924	18·437	Arable.
925	19·909	Arable.
926	19·257	Arable.
927	17·829	Arable.
928	15·083	Arable.
929	6·404	Rough pasture.
930	29·010	Arable.
931	8·498	Arable.
932	8·758	Arable.
933	16·496	Arable.
934	·257	Pool.
935	27·322	Arable.
936	12·643	Arable & road.
937	16·429	Arable & road.
938	17·465	Arable & road.
939	·245	House, garden, &c. (Rumkemno).
940	19·615	Arable.
941	2·393	Arable & road.
942	18·516	Arable & road.
	10516·614	

RECAPITULATION.

10115·711	Land.
112·784	Public roads.
11·829	Railway.
240·178	Foreshore.
8·577	Tidal Water.
27·535	Water.
10516·614	Total Area of the Parish of Inverkeilor, in the County of Forfar.

INDEX TO PLACES

IN THE

PARISH OF INVERKEILOR.

COUNTY OF FORFAR.

Name of Place.	No. of Sheet.		Descriptive Remarks.
	6-inch scale.	25·344-inch scale.	
Anniston	XL.	12	A mansion house.
Anniston Corn Mill	XLI.	9	
Auld Mains	,,	10	Projecting point of Rock Skelly.
Border	XL.	9	A farmsteading.
Boysack	,,	10	A farmsteading.
Bandoch	,,	11	A farmsteading.
Balmullie Mill	,,	11	A farmsteading, &c.
Bryanton	,,	12	A farmsteading.
Burnside	,,	13	A farmsteading.
Bridgend	XLI.	1	A farmsteading.
Birds Knap	,,	9	A small hill or knoll.
Barns	,,	13	The home farm of Ethie Ho.
Boghead	,,	13	A farmsteading.
Compass Hill	XL.	7	
Church	,,	8	
Chapelton	,,	10	A small hamlet.
Cauldcots	,,	16	A farmsteading.
Coastguard Station	XLI.	1	
Craigpark	,,	9	Three houses & smithy.
Comb of the Head	,,	14	A projecting point of land.
Cove of the Head	,,	14	A cave.
Cuthile Harbour	,,	14	
Douglasmuir	XL.	10	A farmsteading.
Drumhead	,,	13	A farmsteading.
Denmark	,,	13	A farmsteading.
Doo Cove	XLI.	10	A cave.
Ethie Haven	,,	9	A small fishing hamlet.
Ethie Greens	,,	9	A cot house.
East Haven	,,	10	A flat stony beach.
Ethie House	,,	13	
East Den	XLVII.	1	An opening from the land to the sea.
Fallows	XL.	8	A farmsteading.
Free Church	,,	8	
Farm	,,	15	A farmsteading.

Name of Place.	No. of Sheet. 6-inch scale.	No. of Sheet. 25·344-inch scale.	Descriptive Remarks.
Gallow Hill	XL.	8	
Grange	,,	8	A dwelling house.
Gilchorn	,,	11	A farmsteading.
Hodgeton	,,	7	A farmsteading.
Hilton	,,	8	A farmsteading.
Helenston	,,	13	A farmsteading.
Hassocks	XLVI.	1	A farmsteading.
Invergighty Cottage	XL.	6	
Ironshill	,,	8	A farmsteading.
Inverkeilor	,,	8	A small village.
Inchock	XLI.	9	A farmsteading.
Janeston	XL.	13	A farmsteading.
Kirkton	,,	8	A farmsteading.
Knows	,,	13	A farmsteading.
Kinblethmont Muir	,,	14	A dwelling house.
Kinblethmont	,,	15	A mansion house.
Kinblethmont (remains of)	,,	15	An old mansion house.
Kirk Loch	XLI.	10	
Lunan Water	XL.	11	
Lawton House	,,	11	
Lunan Bank	,,	11	A farmsteading, &c.
Leysmill	,,	14	A small village.
Leys	,,	14	A farmsteading.
Lunan Bridge	XLI.	1	
Lang Craig	,,	10	
Lady Mary Ann's Butts	,,	13	Dwelling houses.
Marywell	XL.	8	Dwelling houses.
Meg Taylor's	,,	8	A portion of land & house.
Millfield	,,	11	A farmsteading.
March of Lunan Bank	,,	11	A small hamlet.
Myreside	,,	12	A farmsteading.
Muirhouse	,,	13	A farmsteading.
Maryton	,,	13	A farmsteading.
Magungie Bridge	,,	15	
Meikle Partan Craig	XLI.	10	
Maw Skelly	XLVII.	1	A rocky projection.
North Mains	XL.	3	A farmsteading.
Newton	,,	14	A farmsteading.
Newbarns	XLI.	9	A farmsteading.
New Mill	,,	9	A farmsteading.
North Mains	,,	9	A farmsteading.
Old Chance Inn or Cotton of Inchock	,,	9	A farmsteading.

Name of Place.	No. of Sheet.		Descriptive Remarks.
	6-inch scale.	25·344-inch scale.	
Priestfield	XL.	12	A farmsteading.
Prail Castle	XLI.	13	A long precipitous projection.
Rhind	XL.	12	Dwelling houses.
Red Castle (remains of)	XLI.	1	
Red Castle	,,	5	A farmsteading.
Raesmill	,,	9	A farmsteading.
Rock Skelly	,,	10	A point of land.
Rosehill	,,	13	A farmsteading.
Red Head	,,	13	A rocky promontory.
Rumkemno	XLVII.	1	An old farmsteading.
Rumness	,,	1	A precipitous projection.
Station	XL.	10	
Scottish North Eastern Railway (Arbroath Branch)	,,	10	
South Mains	XLI.	9	A farmsteading.
St. Murdoch's Chapel (remains of)	,,	10	
Templeton	XL.	14	A farmsteading.
Tae set Bow	XLI.	13	A prominent rock.
Viewbank Cottage	XL.	14	
West Border	,,	9	A farmsteading.
Waulkmill	,,	11	A farmsteading.
Westfield	,,	11	A farmsteading.
Westmains	,,	15	A farmsteading.
West Boghead	,,	16	A farmsteading.
West Mains	XLI.	5	A farmsteading.
West Mains	,,	13	A farmsteading.
West Den	XLVII.	1	An opening from the land to the sea.

ORDNANCE SURVEY OF SCOTLAND.

BOOK OF REFERENCE TO THE PLAN

OF THE

PARISH OF INVERKEITHNY,

IN THE

COUNTY OF BANFF,

CONTAINING 7685·041 ACRES.

COLONEL SIR HENRY JAMES, R.E., F.R.S., M.R.I.A., F.G.S., &c.,
SUPERINTENDENT OF THE SURVEY.

LONDON:
PRINTED BY GEORGE E. EYRE AND WILLIAM SPOTTISWOODE,
PRINTERS TO THE QUEEN'S MOST EXCELLENT MAJESTY.
FOR HER MAJESTY'S STATIONERY OFFICE.

1868.

Price One Shilling and Sixpence.

[7142—50—6/68.]

the
ately
al to

each

ok.

e in-

·4.

con-
uble
the

sales

W

T

T

x

ent

C.F.
C.C.
.W.
Def.
C.S.

the

ORDNANCE SURVEY OF SCOTLAND

PARISH OF INVERKEITHNY

BANFFSHIRE

INDEX TO THE SHEETS

Published on the Scale of $\frac{1}{2500}$ or 25·344 Inches to a Mile

Scale of this Index One Inch to a Mile.

EXPLANATORY REMARKS.

The scale of the Parish Plans is the 1-2500th of the actual length on the ground, and is equal to 25·344 inches to a mile, which is very approximately equal to one square inch to one acre, the square of 1·0018 inch being equal to one acre.

The length of each sheet is $1\frac{1}{2}$ miles, and the width 1 mile, the area of each sheet is therefore 960 acres.

Each enclosure has a reference number to the area which is given in this Book.

The Braces ($\int$) on the plans are to indicate that the spaces so braced are included under the same reference number.

The Altitudes in feet above the Mean Level of the Sea are written thus—31·4.

The Scale of the Plans of the County is 6 inches to a mile, and each sheet contains the same area as 16 sheets of the Parish Plans. There is therefore a double reference number to each sheet, as VI. 9., the Roman Numerals referring to the County Plans, the Arabic Figures to the Parish Plans.

The following are the characters employed on the Ordnance Plans on the Scales of 1–2500, and 6 inches to a mile :—

County Names	C	Hundreds or Wards	W
Parishes	P	Townships	T
Extra Parochial	E	Division of Townships	T

Antiquities ..... { ROMAN / Druidical or Saxon / Norman or Subsequent

The descriptions of the boundaries are shown by the following initials :—

Centre of Stream	*C.S.*	Centre of Fence	*C.F.*
Centre of Road	*C.R.*	Top of Cop	*T.C.*
Side of Stream or Drain	*S.S.* or *S.D.*	Centre of Wall	*C.W.*
Root of Hedge	*R.H.*	Defaced	*Def.*
Face of Wall	*F.W.*	Track of Stream	*T.S.*

Undefined ..... *Und.*

Where a change occurs in the boundaries, the symbol [o—o] is used to show the part at which the change takes place.

N.B.—To convert Decimal Fractions of an Acre into Roods and Perches, multiply the decimal first by 4 and then by 40, preserving the same number of decimals in the product.

Examples—

			Acres.				Acres.
			633·357				527·013
			4				4
			1·428				·052
			40				40
A.	R.	P.		A.	R.	P.	
633	1	17	17·120	527	0	2	2·080

TABLE

FOR CONVERTING DECIMAL PARTS OF AN ACRE INTO ROODS AND PERCHES.

Perch.	0 Rood.	1 Rood.	2 Roods.	3 Roods.	Perch.	0Rood.	1 Rood.	2 Roods.	3 Roods.
0	·000	·250	·500	·750	21	·131	·381	·631	·881
1	·006	·256	·506	·756	22	.137	·387	·637	·887
2	·012	·262	·512	·762	23	·144	·394	·644	·894
3	·019	·269	·519	·769	24	·150	·400	·650	·900
4	·025	·275	·525	·775	25	·156	·406	·656	·906
5	·031	·281	·531	·781	26	·162	·412	·662	·912
6	·037	·287	·537	·787	27	·169	·419	·669	·919
7	·044	·294	·544	·794	28	·175	·425	·675	·925
8	·050	·300	·550	·800	29	·181	·431	·681	·931
9	·056	·306	·556	·806	30	·187	·437	·687	·937
10	·062	·312	·562	·812	31	·194	·444	·694	·944
11	·069	·319	·569	·819	32	·200	·450	·700	·950
12	·075	·325	·575	·825	33	·206	·456	·706	·956
13	·081	·331	·581	·831	34	·212	·462	·712	·962
14	·087	·337	·587	·837	35	·219	·469	·719	·969
15	·094	·344	·594	·844	36	·225	·475	·725	·975
16	·100	·350	·600	·850	37	·231	·481	·731	·981
17	·106	·356	·606	·856	38	·237	·487	·737	·987
18	·112	·362	·612	·862	39	·244	·494	·744	·994
19	.119	·369	·619	·869	40	·250	·500	·750	1·000
20	·125	·375	·625	·875					

PARISH OF INVERKEITHNY,

IN THE

COUNTY OF BANFF.

No. on Plan.	Area in Acres.	Remarks.	No. on Plan.	Area in Acres.	Remarks.
1	1·995	Rough pasture.	41	65·086	Arable, &c.
2	·212	Houses and garden.	42	33·664	Arable.
3	10·581	Arable.	43	·443	Farmsteading, &c.
4	5·133	Arable.	44	7·348	Arable.
5	4·188	Arable, &c.	45	5·785	Arable.
6	2·019	Arable.	46	5·276	Arable.
7	1·160	Farmsteading.	47	7·253	Arable.
8	4·509	Arable.	48	1·419	Arable.
9	·298	Houses, garden, &c.	49	3·797	Public road.
10	5·612	Arable, &c.	50	1·906	Wood.
11	9·538	Arable.	51	2·715	Arable, &c.
12	·430	Public road.	52	1·299	Rough pasture, &c.
13	·569	Houses, gardens, &c.	53	11·121	River Deveron (part of).
14	2·981	Arable.			
15	22·713	Arable, &c.	54	52·959	Arable, &c.
16	·180	Mill dam.	55	·328	Rough pasture (island).
17	6·056	Wood.			
18	9·617	Arable.	56	21·963	River Deveron (part of).
19	11·838	Arable.			
20	·230	Houses, garden, &c.	57	2·458	Wood.
21	9·802	Arable.	58	39·252	Arable.
22	40·042	Arable, &c.	59	11·236	Rough pasture.
23	1·665	Rough pasture.	60	12·515	Rough pasture.
24	7·667	Arable.	61	30·977	Arable.
25	2·938	Arable.	62	10·288	Arable.
26	16·228	Arable.	63	1·046	Arable.
27	6·669	Arable.	64	1·450	Arable.
28	·189	Rough pasture.	65	1·362	Arable.
29	13·028	Rough pasture, &c.	66	·325	Wood.
30	1·573	Arable.	67	3·381	Arable, &c.
31	14·331	Arable.	68	1·121	Arable.
32	·801	Farmsteading, &c.	69	1·955	Arable, &c.
33	12·387	Arable.	70	5·747	Arable, &c.
34	4·524	Arable.	71	3·239	Rough pasture.
35	1·167	Rough pasture.	72	5·143	Arable.
36	5·049	Arable.	73	6·266	Rough pasture.
37	16·651	Arable.	74	4·144	Arable.
38	9·569	Arable.	75	8·277	Arable.
39	4·086	Public road.	76	8·278	Arable.
40	5·108	Arable.	77	8·076	Arable, &c.

No. on Plan.	Area in Acres.	Remarks.	No. on Plan.	Area in Acres.	Remarks.
78	8·387	Arable, &c.	130	·365	Wood.
79	10·687	Arable, &c.	131	·168	Houses and gardens.
80	2·997	Arable.	132	4·135	Arable, &c.
81	2·278	Arable, &c.	133	10·765	Arable.
82	18·340	Arable.	134	·410	Private road.
83	3·496	Private road.	135	·934	Wood.
84	11·694	Arable.	136	9·750	Arable, &c.
85	·824	Marsh.	137	19·543	Arable, &c.
86	9·657	Rough pasture.	138	·462	Wood.
87	1·125	Arable.	139	19·246	Arable.
88	18·968	Arable, &c.	140	3·965	Rough pasture.
89	13·093	Arable, &c.	141	12·866	Arable.
90	7·810	Arable.	142	18·946	Arable, &c.
91	5·057	Rough pasture.	142a	·558	Wood.
92	·551	House, garden, &c.	143	23·444	Arable.
93	6·159	Arable, &c.	144	17·274	Arable.
94	54·998	Arable.	145	1·897	Farmsteading, &c.
95	1·467	Public road.	146	·430	Wood.
96	1·172	Farmsteading, &c.	147	11·846	Arable.
97	7·882	Arable.	148	15·232	Arable.
98	66·135	Arable.	149	9·191	Wood.
99	·346	Farmsteading, &c.	150	12·244	Arable.
100	6·220	Rough pasture.	151	20·397	Wood.
101	2·168	Rough pasture.	152	·520	Arable, &c.
102	10·071	Rough pasture.	152a	·120	Mill dam.
103	8·063	Arable.	153	·300	Farmsteading, &c.
104	·859	Rough pasture.	154	29·815	Arable.
105	10·891	Wood.	155	3·615	Water.
106	12·694	Arable, &c.	156	3·918	Arable.
107	1·609	Arable, &c.	157	2·680	Arable.
108	20·961	Arable.	158	3·490	Arable.
109	·750	Wood.	159	6·288	Arable.
110	1·388	Wood.	160	·124	Houses, gardens, &c.
111	14·191	Arable.	161	·130	House and garden.
112	24·452	Wood.	162	1·001	Rough pasture.
113	11·755	Arable.	163	1·061	Houses, gardens, &c.
114	3·934	Public road.	164	·608	Church, graveyard, &c.
115	·942	Wood.			
116	17·941	Arable.	165	9·035	Arable, &c.
117	·302	Houses, gardens, &c.	166	1·603	Rough pasture.
118	1·569	Public road.	167	1·665	Marsh, &c.
119	12·441	Arable.	168	·934	Houses, gardens, &c.
120	18·110	Arable.	169	·771	Houses, gardens, &c.
121	8·069	Arable.	170	2·014	Arable.
122	·230	House and garden.	171	12·664	Arable.
123	·265	Private road.	172	·493	Wood.
124	·294	Houses, gardens, &c.	173	1·378	Arable.
125	1·712	Wood.	173a	1·520	Wood.
126	·375	Public road.	174	·848	Public road.
127	20·101	Arable.	175	14·945	Arable.
128	19·069	Arable.	176	·408	Wood.
129	1·391	Public road.	177	11·726	Arable.

No. on Plan.	Area in Acres.	Remarks.	No. on Plan.	Area in Acres.	Remarks.
178	·483	Public road.	227	10·488	Wood.
179	4·217	Wood.	228	·510	Garden.
180	1·086	Public road.	229	4·393	Arable.
181	19·153	Arable, &c.	230	1·393	Rough pasture.
182	2·314	Rough pasture.	231	1·529	Farmsteading, &c.
183	·212	Houses and garden.	232	·127	Mill dam.
184	·318	House and garden.	233	·699	Stackyard.
185	·875	Houses, gardens, &c.	234	·211	Mill dam.
186	28·255	Arable.	234a	1·154	Rough pasture.
187	·202	Houses, garden, &c.	235	4·210	Arable.
188	1·360	Rough pasture.	236	23·463	Arable.
189	19·412	Arable.	237	13·337	Arable.
190	8·880	Arable.	238	12·146	Arable.
191	5·861	Arable, &c.	239	5·536	Public road.
192	8·870	Arable.	240	6·845	Rough pasture.
193	4·848	Arable.	241	24·132	Arable.
194	9·080	Arable.	242	·469	Public road.
195	·086	House and garden.	243	4·425	Arable.
196	50·105	Arable, &c.	244	58·815	Arable.
197	1·887	Arable, &c.	245	26·041	Arable.
198	13·179	Arable.	246	29·334	Arable.
198a	·377	Houses, gardens, &c.	247	31·126	Wood.
199	2·151	Public road.	248	6·466	Rough pasture.
200	1·236	Public road.	249	·452	Houses, &c.
200a	·081	Wood (island, part of).	249a	1·744	Public road.
			250	5·348	Rough pasture.
201	21·084	Arable, &c.	251	4·965	Wood.
202	·113	Houses, garden, &c.	252	·972	Rough pasture.
203	136·981	Wood.	253	1·587	Farmsteading, &c.
204	21·255	Arable.	254	·341	Garden.
205	13·229	Arable.	255	·212	Mill dam.
206	96·930	Arable.	256	14·459	Rough pasture.
207	·692	Rough pasture.	257	6·742	Arable.
208	67·156	Arable.	258	5·774	Arable.
209	7·246	Arable.	259	7·684	Arable.
210	1·323	Public road.	260	6·592	Wood.
211	·191	Mill dam.	261	6·273	Rough pasture.
212	1·948	Farmsteading, &c.	262	1·257	Arable and rough pasture.
213	·264	Mill dam.			
214	·377	Farmsteading, &c.	263	2·110	Wood.
215	3·455	Arable.	264	82·936	Arable, &c.
216	7·555	Rough pasture, &c.	264a	4·179	Rough pasture.
217	30·745	Arable.	265	6·694	Arable.
218	14·779	Arable.	266	17·925	Arable.
219	12·444	Wood.	267	14·626	Arable.
220	·141	Garden, &c.	268	1·718	Wood.
221	·272	Arable and stream.	269	1·636	Wood.
222	37·723	Arable.	270	·902	Rough pasture.
223	99·030	Arable.	271	4·895	Rough pasture.
224	·180	Houses, garden, &c.	272	20·614	Arable.
225	14·400	Arable.	273	11·837	Rough pasture.
226	9·435	Arable.	274	·211	Houses, garden, &c.

No. on Plan.	Area in Acres.	Remarks.	No. on Plan.	Area in Acres.	Remarks.
275	1·743	Wood.	324	1·801	Public road.
276	·949	Houses, gardens, &c.	325	64·366	Arable.
277	16·589	Arable.	326	10·606	Arable.
278	2·982	Arable.	327	10·294	Arable.
279	·725	Public road.	328	34·003	Arable.
280	·348	Public road (part of).	329	1·389	Farmsteading, &c.
281	37·618	Arable.	329a	·134	Mill dam.
282	1·137	Farmsteading, &c.	330	13·203	Arable.
283	9·825	Arable.	331	9·621	Arable.
284	12·983	Arable.	332	·153	Mill dam.
284a	1·058	Garden.	333	·726	Farmsteading, &c.
285	13·209	Arable.	334	14·015	Arable.
286	13·671	Arable.	335	·755	Arable.
287	13·647	Arable.	336	30·288	Arable.
287a	·138	Pasture.	337	·713	Farmsteading, &c.
288	12·914	Arable.	338	·195	Mill dam.
289	·416	Houses, &c.	339	2·222	Arable.
290	8·786	Arable.	340	1·498	Farmsteading.
291	2·143	Public road.	341	52·492	Arable.
291a	·281	Rough pasture.	342	20·213	Arable.
292	13·922	Arable.	343	17·030	Arable.
293	21·514	Arable.	344	13·860	Arable.
294	12·788	Arable.	344a	1·200	Farmsteading.
295	1·126	Public road.	345	2·559	Wood.
296	51·506	Wood.	346	24·380	Arable.
297	6·467	Arable.	347	20·594	Arable.
298	5·961	Arable.	348	·922	Public road.
299	12·556	Arable.	349	·324	Mill dam.
300	31·952	Arable.	350	4·619	Arable.
301	28·942	Arable.	351	8·723	Arable.
302	17·884	Arable.	352	11·602	Arable.
303	·348	Wood.	353	23·968	Arable.
304	2·963	Arable.	354	34·587	Wood.
305	5·391	Public road.	355	21·406	Arable.
306	5·601	Wood.	356	14·469	Arable.
307	101·084	Wood.	357	8·777	Arable.
308	15·887	Arable.	358	10·995	Arable.
309	16·732	Arable.	359	23·409	Arable.
310	15·666	Arable.	360	4·018	Wood.
311	6·542	Arable.	361	20·292	Rough pasture.
312	·361	Farmsteading, &c.	362	6·006	Wood, &c.
313	7·858	Arable.	363	1·275	Farmsteading, &c.
314	14·928	Arable.	364	9·376	Arable.
315	31·630	Arable.	365	1·543	Public road.
316	7·968	Wood.	366	·181	House, garden, &c.
317	46·532	Arable.	367	5·981	Arable.
318	15·486	Arable.	368	63·381	Arable.
319	26·511	Arable.	368a	10·787	Public road.
320	28·917	Arable.	369	12·913	Arable.
321	2·116	Public road.	370	12·241	Arable.
322	32·960	Arable.	371	51·941	Arable.
323	84·029	Arable.	372	7·155	Arable.

No. on Plan.	Area in Acres.	Remarks.	No. on Plan.	Area in Acres.	Remarks.
373	·965	Farmsteading, &c.	424	15·091	Arable.
374	·190	Arable.	425	·262	Arable.
375	·230	Garden, &c.	426	·852	Farmsteading.
376	2·810	Rough pasture.	427	1·644	Stackyard.
377	30·228	Arable.	428	·191	Mill dam.
378	6·177	Arable.	429	·238	House and yards.
379	·381	Houses, &c.	430	85·921	Arable.
380	·333	Houses, garden, &c.	431	·168	Mill dam.
381	25·821	Arable.	432	24·507	Arable.
382	·102	House and garden.	433	110·489	Arable, &c.
383	34·724	Arable.	434	·540	Farmsteading.
384	25·312	Arable.	435	1·005	Rough pasture.
385	2·530	Wood.	436	·594	Rough pasture.
386	·868	Farmsteading.	437	23·154	Arable.
387	4·894	Arable.	438	22·476	Arable.
388	14·789	Arable.	439	19·035	Arable.
389	13·181	Arable.	440	·978	Private road.
390	15·080	Arable.	441	20·295	Arable.
391	15·490	Arable.	442	18·132	Rough pasture.
392	1·336	Wood.	443	22·713	Arable.
393	·635	Arable.	444	22·642	Arable.
394	·351	Mill dam.	445	20·224	Arable.
395	·529	Private road.	446	·124	House and yard.
396	7·306	Arable.	447	16·296	Arable.
397	1·000	Farmsteading, &c.	448	19·182	Arable.
398	1·373	Wood, &c.	449	·690	Farmsteading, &c.
399	13·876	Arable.	450	140·143	Arable.
400	·531	Wood.	451	103·294	Rough pasture.
401	·928	Marsh.	452	29·043	Rough pasture.
402	1·496	Arable, &c.	453	1·611	Loch (part of).
403	·691	Arable.	454	17·944	Arable, &c.
404	8·672	Arable.	455	·633	Rough pasture, &c.
405	9·656	Arable, &c.	456	5·444	Arable, &c.
406	7·359	Arable.	457	26·283	Arable.
407	11·367	Arable, &c.	458	1·590	Public road.
408	4·759	Arable, &c.	459	20·526	Arable.
409	·313	Rough pasture.	460	·151	Rough pasture.
410	·421	Private road.	461	·346	Rough pasture.
411	10·145	Arable.	462	15·623	Arable.
412	·521	Wood.	463	·439	House, garden, &c.
413	3·912	Arable.	464	·441	Farmsteading.
414	·292	Houses, gardens, &c.	465	1·239	Stackyard.
415	·291	Marsh.	466	·085	Mill dam.
416	16·358	Arable.	467	14·876	Arable.
416a	·463	Stream, &c.	468	7·640	Arable.
417	8·025	Arable, &c.	469	15·855	Arable.
418	3·019	Public road.	470	·823	Rough pasture, &c.
419	5·536	Arable, &c.	471	1·043	Wood.
420	3·729	Farmsteading.	472	·739	Arable.
421	25·181	Arable.	473	1·230	House, garden, &c.
422	·221	Houses and gardens.	474	9·511	Arable.
423	3·514	Arable.	475	10·224	Arable, &c.

No. on Plan.	Area in Acres.	Remarks	No. on Plan.	Area in Acres.	Remarks.
476	·640	Public road.	527	4·233	Arable.
477	17·117	Arable.	528	·971	Public road.
478	·602	Arable.	529	30·878	Arable.
479	·241	Mill dam (part of).	530	57·434	Arable.
480	·141	Mill dam.	531	·145	House and garden.
481	19·030	Arable.	532	1·019	Houses, garden, &c.
482	·432	Houses, gardens, &c.	533	1·287	Arable.
483	18·599	Arable, &c.	534	13·090	Arable.
484	1·112	Farmsteading.	535	13·389	Arable.
485	·504	Public road.	536	10·345	Arable.
486	·141	Houses, gardens, &c.	537	12·791	Arable.
487	·161	House and garden.	538	25·201	Rough pasture.
488	6·006	Arable.	539	18·445	Arable.
489	·622	Houses, yards, &c.	540	4·819	Public road.
490	·080	Mill dam.	541	·363	Houses, gardens, &c.
491	12·716	Arable.	542	10·277	Arable.
492	18·685	Arable.	543	·693	Public road.
493	1·896	Wood.	544	14·510	Arable.
494	29·654	Arable.	545	7·462	Arable.
495	·361	Farmsteading, &c.	546	17·189	Arable.
496	·291	Houses, gardens, &c.	547	·131	Mill dam.
497	·118	House, garden, &c.	548	40·843	Arable, &c.
498	21·499	Arable, &c.	549	23·441	Arable.
499	·151	Stackyard.	550	10·013	Arable.
500	19·344	Arable.	551	6·278	Rough pasture.
501	21·639	Arable.	552	23·477	Arable, &c.
502	2·418	Public road.	553	170·561	Rough pasture.
503	21·014	Arable.	554	·498	Marsh.
504	16·944	Arable.	555	25·493	Arable.
505	·752	Farmsteading, &c.	556	·310	Rough pasture.
506	19·860	Arable.	557	2·053	Wood.
507	·530	House, garden, &c.	558	14·366	Arable.
508	20·916	Arable.	559	1·662	Wood.
509	64·209	Arable.	560	14·319	Arable.
510	5·895	Rough pasture.	561	11·438	Arable.
511	15·706	Arable.	562	12·063	Arable, &c.
512	14·116	Arable.	563	18·076	Arable.
513	·263	House, garden, &c.	564	38·699	Arable.
514	17·907	Arable.	565	16·031	Arable.
515	39·009	Arable, &c.	566	1·030	Marsh.
516	25·942	Arable.	567	·260	Mill dam.
517	·330	Houses, gardens, &c.	568	6·545	Arable.
518	16·949	Arable.	569	22·448	Arable.
519	15·116	Arable.	570	22·389	Arable.
520	8·349	Arable.	571	·189	Garden and marsh.
521	7·091	Rough pasture.	572	·124	House, &c.
522	73·979	Wood.	573	11·507	Arable.
523	56·831	Wood.	574	1·965	Public road.
524	13·629	Arable.	575	21·139	Arable.
525	22·579	Arable.	576	20·025	Arable.
525a	·085	Mill dam (part of).	577	9·357	Arable.
526	·870	Farmsteading, &c.	578	1·743	Arable.

No. on Plan.	Area in Acres.	Remarks.	No. on Plan.	Area in Acres.	Remarks.
579	·622	Mill dam.	607	28·460	Arable.
580	22·101	Arable.	608	2·467	Rough pasture, &c.
581	1·954	Arable, &c.	609	·861	Rough pasture, &c.
582	8·129	Arable.	610	14·699	Arable.
583	·215	Houses, garden, &c.	611	·520	Public road.
584	6·638	Arable.	612	41·051	Arable.
585	18·403	Arable.	613	17·297	Arable, &c.
586	1·127	Public road.	614	8·301	Arable.
587	55·224	Arable.	615	13·050	Rough pasture.
588	4·224	Rough pasture and marsh.	616	1·612	Public road.
			617	10·054	Arable.
589	·510	Houses, gardens, &c.	618	1·235	Farmsteading.
590	21·436	Arable.	619	·090	Mill dam.
591	6·858	Arable, &c.	620	5·564	Arable.
592	40·041	Arable.	621	1·646	Rough pasture.
593	·674	Arable.	622	9·210	Arable.
594	2·224	Farmsteading, &c.	623	9·992	Arable.
595	5·651	Arable.	624	6·539	Arable.
596	28·486	Arable.	625	71·992	Arable.
597	32·965	Arable.	626	·540	Rough pasture.
598	1·693	Farmsteading, &c.	627	26·507	Rough pasture.
599	·136	Private road.	628	7·454	Arable.
599a	·090	Rough pasture, &c.	629	4·949	Arable.
600	·106	Mill dam (part of).	630	11·076	Arable.
601	·441	Marsh.	631	12·481	Arable.
602	80·519	Arable.	632	·371	Farmsteading, &c.
603	·114	Pond.			
604	·148	Pond.		7685·041	
605	·781	Public road.			
606	41·884	Arable.			

RECAPITULATION FOR THE PARISH.

7561·858	Land.
43·697	Water.
79·486	Public roads.
7685·041	Total area of the Parish of Inverkeithny, in the County of Banff.

INDEX TO PLACES

IN THE

PARISH OF INVERKEITHNY.

COUNTY OF BANFF.

Name of Place.	No. of Sheet.		Remarks.
	6-inch scale.	25·344-inch scale.	
Ardfour - - -	XXII.	7	A dwelling house.
Ardfour Mill - - -	,,	,,	A corn mill & dwelling house.
Auchinhamper - -	,,	11	A farmsteading.
Auchininna Croft - -	,,	6	A cottar's house.
Auldtown of Haddo - -	,,	5	A cottage.
Backhill of Drachlaw - -	,,	8	A farmhouse.
Balnoon - - - -	,,	14	A farmsteading.
Balnoon Cottage - -	,,	,,	A farmsteading.
Boghead - - - -	,,	6	A dwelling house.
Bogower - - -	,,	10	A farmhouse.
Bogyoch - - - -	,,	6	Five cottars' houses.
Burnside - - -	,,	15	A dwelling house.
Canterneil - - -	,,	,,	A farmsteading.
Carlincraig - - -	,,	16	A farmsteading.
Charterstone - - -	,,	10	A farmsteading.
Croft of Canterneil - -	,,	15	
Croft of Feithhill - -	XXVIII.	4	A dwelling house.
Crofts of Hillbrae - -	XXII.	5	Two cottars' houses.
Crofts of Shielburn - -	,,	12	A farmhouse.
Downies - - -	,,	10	A farmsteading.
Drachlaw - - -	,,	7	A dwelling house.
Drakemyre - - -	,,	14	A farmsteading and two cottages.
Easterfield - - -	,,	11	A farmsteading.
Easterfield Cottage - -	,,	,,	
Feithhill - - -	,,	15, 16	A farmsteading.
Fortrie - - -	,,	11	Dwelling houses.
Haremoss - - -	,,	15	A farmsteading.
Haughs of Wardwell - -	,,	1	A farmsteading.
Headtown - - -	,,	5	A farmsteading.
Hillbrae - - -	,,	1	A farmsteading.
Hillockhead - - -	,,	11	A farmsteading.
Inverkeithny - - -	,,	6	The parish village.
Kemlinhead - - -	,,	5	A farmsteading.
Ladybank - - -	,,	10	A farmsteading.
Lenshie - - - -	XXVIII.	3, 4	Two farmsteadings, &c.
Lindsayfield - - -	XXII.	5	A row of cottars' houses.
Logg Croft - - -	,,	6	A cottar's house.
Lower Logg - - -	,,	,,	A cottar's house.
Mains of Auchingoul - -	,,	1	A farmsteading.

Name of Place.	No. of Sheet.		Remarks.
	6-inch scale.	25·344-inch scale.	
Mains of Tollo - - -	XXII.	11	A farmsteading.
Mansefield - - -	,,	6	A dwelling house, &c.
Midtown of Auchingoul -	,,	1	A cottar's house.
Midtown of Haddo - -	,,	6	A dwelling house, &c.
Newbiggin - - -	,,	11	Two dwelling houses.
Newton of Fortrie - -	,,	12	A farmhouse.
Newton of Haddo - -	,,	5	A farmsteading.
Newton of Tollo - -	,,	11	A farmsteading.
North Auchininua - -	,,	7	A dwelling house, &c.
Shiel - - - -	,,	14	A farmsteading.
Shielburn - - -	,,	12	A farmhouse, &c.
South Auchininna - -	,,	7	A dwelling house, &c.
South Balnoon - -	,,	14	A farmsteading.
Thorntown - -	,,	5	Cottars' houses.
Tollomill - - -	,,	11	A farmsteading.
Upper Auchingoul - -	,,	1	Cottars' houses, &c.
Upper Fortrie - - -	,,	11	A farmhouse, &c.
Upper Logg - - -	,,	6	A cottar's house.
Upper Tollo - - -	,,	12	A farmsteading.
Wardhaugh - - -	,,	1, 2	A farmsteading.
Wardwell - - -	,,	1	A farmsteading.
Westfield - - -	,,	11	A farmsteading.
Whinburn - - -	,,	14	Two dwelling houses.
Woodhead - - -	,,	1	A farmsteading.
Woodlands - - -	,,	15	Two dwelling houses.
Woodlands of Tollo -	,,	,,	Four croft houses.
Woodside - - -	,,	6	A cottar's house.
Woodside Cottages - -	,,	5	
Woodside of Laithers - -	,,	8	A dwelling house.

LONDON:
Printed by GEORGE E. EYRE and WILLIAM SPOTTISWOODE,
Printers to the Queen's most Excellent Majesty.
For Her Majesty's Stationery Office.

ORDNANCE SURVEY OF SCOTLAND.

BOOK OF REFERENCE TO THE PLAN

OF THE

PARISH OF INVERLEITHEN,

IN THE

COUNTY OF SELKIRK,

CONTAINING 3578·752 ACRES.

COLONEL SIR HENRY JAMES, R.E., F.R.S., F.G.S., &c.,
SUPERINTENDENT OF THE ORDNANCE SURVEY.

PRINTED AT THE ORDNANCE SURVEY OFFICE, SOUTHAMPTON.

1860.

EXPLANATORY REMARKS.

The Scale of the Parish Plans is the 1-2500th of the actual length on the ground, and is equal to 25·344 inches to a mile, which is very approximately equal to one square inch to one acre, the square of 1·0018 inch being equal to one acre.

The length of each sheet is 1½ miles, and the width 1 mile, the area of each sheet is therefore 960 acres.

Each enclosure has a reference number to the area which is given in this Book.

The Braces (*f*) on the plans are to indicate that the spaces so braced are included under the same reference number.

The Altitudes in feet above the Mean Level of the Sea are written thus—31·4.

The Scale of the Plans of the County is 6 inches to a mile, and each sheet contains the same area as 16 sheets of the Parish Plans. There is therefore a double reference number to each sheet, as VI. 9., the Roman Numerals referring to the County Plans, the Arabic Figures to the Parish Plans.

The following are the characters employed on the Ordnance Plans on the Scales of 1-2500, and 6 inches to a mile:—

County Names	C	Hundreds or Wards	W
Parishes	P	Townships	T
Extra Parochial	E	Division of Townships	T

Antiquities ..... ROMAN / Druidical or Saxon / Norman or Subsequent

The descriptions of the boundaries are shewn by the following initials:—

Centre of Stream	*C. S.*	Centre of Fence	*C. F.*
Centre of Road	*C. R.*	Top of Cop	*T. C.*
Side of Stream or Drain	*S. S.* or *S. D.*	Centre of Wall	*C. W.*
Root of Hedge	*R. H.*	Defaced	*Def.*
Face of Wall	*F. W.*	Track of Stream	*T. S.*

Undefined ..... *Und.*

Where a change occurs in the boundaries, the symbol [o—o] is used to shew the part at which the change takes place.

TABLE

FOR CONVERTING DECIMAL PARTS OF AN ACRE INTO ROODS AND PERCHES.

Perches.	0 Rood.	1 Rood.	2 Roods.	3 Roods.
0	0·000	0·250	0·500	0·750
1	0·006	0·256	0·506	0·756
2	0·012	0·262	0·512	0·762
3	0·019	0·269	0·519	0·769
4	0·025	0·275	0·525	0·775
5	0·031	0·281	0·531	0·781
6	0·037	0·287	0·537	0·787
7	0·044	0·294	0·544	0·794
8	0·050	0·300	0·550	0·800
9	0·056	0·306	0·556	0·806
10	0·062	0·312	0·562	0·812
11	0·069	0·319	0·569	0·819
12	0·075	0·325	0·575	0·825
13	0·081	0·331	0·581	0·831
14	0·087	0·337	0·587	0·837
15	0·094	0·344	0·594	0·844
16	0·100	0·350	0·600	0·850
17	0·106	0·356	0·606	0·856
18	0·112	0·362	0·612	0·862
19	0·119	0·369	0·619	0·869
20	0·125	0·375	0·625	0·875
21	0·131	0·381	0·631	0·881
22	0·137	0·387	0·637	0·887
23	0·144	0·394	0·644	0·894
24	0·150	0·400	0·650	0·900
25	0·156	0·406	0·656	0·906
26	0·162	0·412	0·662	0·912
27	0·169	0·419	0·669	0·919
28	0·175	0·425	0·675	0·925
29	0·181	0·431	0·681	0·931
30	0·187	0·437	0·687	0·937
31	0·194	0·444	0·694	0·944
32	0·200	0·450	0·700	0·950
33	0·206	0·456	0·706	0·956
34	0·212	0·462	0·712	0·962
35	0·219	0·469	0·719	0·969
36	0·225	0·475	0·725	0·975
37	0·231	0·481	0·731	0·981
38	0·237	0·487	0·737	0·987
39	0·244	0·494	0·744	0·994
40	0·250	0·500	0·750	1·000

N.B.—To convert Decimal Fractions of an Acre into Roods and Perches, multiply the decimal first by 4 and then by 40, preserving the same number of decimals in the product.

Example 1.

633·357 Acres.
4
1·428
40
A. R. P. ..... 17·120
633 1 17

Example 2.

527·013 Acres.
4
·052
40
A. R. P. ..... 2·080
527 0 2

PARISH OF INVERLEITHEN,

IN THE

COUNTY OF SELKIRK.

No. of Sheet.	No. on Plan.	Area in Acres.	Description.
III.	1	1·758	Plantation.
,,	2	·375	Pasture & half of stream.
,,	3	4·036	Arable & road.
,,	4	·751	Seathope House, offices, &c.
,,	5	3·385	Arable, stream, & road.
,,	6	3·042	Rough pasture.
,,	7	2·203	Pasture & half of stream.
,,	8	1837·378	Moor, streams, roads, & sheepfolds.
III. 13.	9	17·013	Arable & road.
,,	10	3·322	Wood.
,,	11	12·546	Arable, old quarries, & road.
III. 14.	12	12·061	Arable & road.
,,	13	5·797	Arable.
,,	14	1·348	Plantation & stream.
III. 13.	15	7·853	Arable.
III. 14.	16	10·755	Arable & roads.
,,	17	·133	Pond.
III. 13.	18	12·471	Skeerend plantation & roads.
,,	19	2·512	Wood, pasture, roads, &c.
,,	20	·891	Plantation & road.
,,	21	8·502	Arable & road.
,,	22	15·273	Arable, road, & sheepfold.
III. 14.	23	8·336	Arable & stream.
III. 13.	24	5·393	Plantation & footroad.
III. 14.	25	7·076	Wood, ornamental grounds, &c.
,,	26	·156	Plantation & footroad.
,,	27	1·245	Houses, gardens, & yards.
III. 13.	28	3·048	Plantation & footroads.
,,	29	1·211	Holylee House, &c.
,,	30	·120	Offices & yards.
III. 14.	31	1·402	Garden.
,,	32	2·689	Plantation & footroads.
,,	33	·305	Plantation.
,,	34	6·692	Arable.
III. 13.	35	7·668	Park.
,,	36	·992	Plantation & stream.
III. 14.	37	·350	Private road.
,,	38	·580	Plantation.
,,	39	2·900	Wood & pasture.
,,	40	1·136	Plantation.
		2014·704	*Carried forward.*

No. of Sheet.	No. on Plan.	Area in Acres.	Description.
		2014·704	*Brought forward.*
III. 14.	41	7·859	Pasture, stream, & footroad.
,,	42	·172	Plantation.
,,	43	·268	Bank of road.
,,	44	3·776	Pasture & stream.
VII. 2.	45	529·722	Moor, roads, old quarry, &c.
,,	46	13·151	Arable & rough pasture.
,,	47	9·758	Arable & rough pasture.
,,	48	1·713	Arable.
VII. 3.	49	2·436	Plantation.
,,	50	·461	Old Thornylee House, gardens, &c.
VII. 2.	51	2·318	Plantation.
,,	52	9·449	Plantation & stream.
,,	53	8·173	Arable & rough pasture.
,,	54	12·070	Arable & stream.
,,	55	3·034	Arable.
VII. 3.	56	1·087	Public road.
,,	57	12·659	Arable.
,,	58	15·139	Arable.
VII. 2.	59	18·644	River Tweed.
,,	60	7·271	Public road.
,,	61	·518	Half of Island, &c.
,,	62	·116	Thornylee Tollbar & garden.
,,	63	11·558	Arable.
,,	64	12·374	Arable, stream, road, &c.
,,	65	6·833	Arable & road.
,,	66	·129	Pond.
,,	67	1·067	Farmsteading, garden, & yards.
,,	68	·506	Thornylee House, garden, &c.
,,	69	·611	Plantation.
,,	70	2·659	Pasture & furze.
,,	71	12·260	Arable.
,,	72	17·977	Arable, footroad, &c.
VII. 3.	73	1·633	Rough pasture, waste, stream, &c.
,,	74	·030	House & yard.
,,	75	·219	Garden, stream, &c.
		2742·354	

RECAPITULATION.

2714·472	Land.
18·906	Water.
8·626	Public roads.
·350	Private roads.
2742·354	Area of Inverleithen Ph. (exclusive of that portion contained in the Co. of Selkirk Detached), in the Co. of Selkirk.

No. of Sheet.	No. on Plan.	Area in Acres.	Description.
XIV. 6.	1	833·248	Moss, heathy pasture, streams, &c.
XIV. 10.	2	2·522	Arable, roads, & streams.
,,	3	·247	Houses, garden, & arable.
,,	4	·381	Arable & scattered trees.
		836·398	Area of Det. portion of the Co. of Selkirk, situated in, and belonging to, the Ph. of Inverleithen, in the Co. of Peebles.
		2742·354	Area from page 8.
		3578·752	Total area of Inverleithen Ph., belonging to the Co. of Selkirk.

N.B.—The County Boundary runs through the Parish of Inverleithen. 2742·354 is the area of that portion which is situated in the Co. of Selkirk; the other portion is situated in the Co. of Peebles.

In that part of the Ph. which is situated in the Co. of Peebles is a detached portion of the Co. of Selkirk, the area of which is given above.

INDEX TO PLACES

IN THE

PARISH OF INVERLEITHEN *(Part of)*.

IN THE

COUNTY OF SELKIRK.

Name of place.	No. of Sheet. 6 inch scale.	No. of Sheet. 25·344 in. scale.	Descriptive Remarks.
Back Burn.	III.	13	
Birkie Throat.	,,	13	
Birnie Cleuch.	,,		
Black Cleuch.	,,		
Cauld Face.	VII.	2	
Coot Ford.	III.	14	
Coot Stone.	,,	13	A rock.
Corgae Sike.	,,		
Early Hope.	III.	13	
Elibank Boat Pool.	VII.	2	A fishing pool.
Ettrick Forest.			The whole County.
Fernie Cleuch.	III.		
Gate Hope.	III.	13	
Gatehopeknowe Bridge.	,,	13	
Gatehopeknowe Burn.	,,		
Gladdies Wiel.	VII.	3	
Goat Stream.	,,	3	
Hogg's Knowe.	III.	14	
Holy Well.	,,	14	
Holylee.	,,	13	An excellent dwelling house.
Holylee Craigs.	,,	14	
Holylee Burn.	,,	13 & 14	
Holylee Linn.	,,	14	
Hope Head.	,,		
Howgate Pool.	VII.	2	
Hurl.	,,	3	A portion of the River Tweed.
Inverleithen (part of).	III. VII.	13 & 14 2 & 3	
Kill Burn.	III.	13	
Little Black Cleuch.	III.		
Little White Cleuch.	,,		

Name of place.	No. of Sheet. 6 inch scale.	No. of Sheet. 25·344 in. scale.	Descriptive Remarks.
Nout Sike.	VII.	2	
Old Thornylee.	,,	2	An old farm house, now partly occupied.
Perlodie Burn.	III.	14	
Rampy Stream.	VII.	3	
Redscar Cleuch.	III.		
River Tweed.	,,	13 & 14	
	VII.	2 & 3	
Rough-haugh Pool.	,,	2	
Seathope.	III.		A small dwelling.
Seathope Burn.	,,		
Seathope Law.	,,		
Seathope Rig.	,,		
Skecrend Plantation.	,,	13	
Slade Sike.	,,		
Southerly Nick.	,,	14	
Steel Pool.	VII.	3	
Stony Knowe.	III.		
The Batta.	VII.	2	
The Skerr.	III.	13	
Thornylee.	VII.	2	Farm house and steading.
Thornylee Cottage.	,,	3	
Thornylee Craigs.	,,	2	
Thornylee T. P.	,,	2	A neat cottage, used as a toll bar.
White Cleuch.	III.		
Windlestraw Law.	,,		

AGENTS FOR THE SALE

OF THE

ORDNANCE PLANS.

ENGLAND.

London	Mr. J. Arrowsmith, 10, Soho Square, W. Messrs. Letts, Son, & Co., 8, Royal Exchange, E.C. Messrs. Longman & Co., Paternoster Row, E.C. Mr. E. Stanford, 6, Charing Cross, S.W. Messrs. Vacher & Son, 29, Parliament Street, S.W. Messrs. Webster & Co., 60, Piccadilly, W. Messrs. G. Philip & Son, 32, Fleet Street, E.C.; & L'pool. Mr. J. Wyld, Charing Cross. Dr. J. J. Whitty, C.E., 35, Parliament Street, S.W.
Appleby	Mr. J. Whitehead.
Alnwick	Mr. M. Smith.
Bath	Messrs. Sims & Son.
Birmingham	Messrs. Napper & Wright.
Beverley	Mr. John Kemp.
Bolton	Mr. H. Bradbury.
Bristol	Mr. John Lavars.
Bishop Auckland	Mr. M. Braithwaite.
Barnard Castle	Messrs. J. & R. W. Atkinson.
Cleveland, Yorkshire	Mr. George Dixon.
Cardiff	Mr. Hugh Bird.
Carlisle	Messrs. Thurnam & Sons.
Coventry	Mr. Edward Wright.
Chelmsford	Mr. Thomas B. Arthy.
Darlington	Mr. H. Penney.
Durham	Mr. George Andrews.
Fareham	Mr. George Sutton.
Gloucester	Messrs. G. J. Wait & Co.
Great Ayton, nr. Stokesley, Yorkshire	Mr. G. Dixon.
Hartlepool	Messrs. Pearson & Co.
Huddersfield	Mr. A. L. Peace.
Hull	Mr. J. W. Leng.
Kirkby Lonsdale	Mr. R. Morphet.
Kendal	Mr. T. Atkinson.
Keswick	Mr. James Mayo.
Liverpool	Messrs. G. Philip & Son. Messrs. Webb & Hunt. Mr. J. R. Isaac.
Leeds	Mr. J. Smith.
Longton	Mr. F. S. Wright.
Longport, Staff.	Mr. Evans.
Malton	Mr. H. Smithson.
Manchester	Mr. G. Simms. Mr. W. T. Hansbrow, 59, King Street.
North Shields	Messrs. Phillipson & Hare.
Norwich	Mr. H. Pigg.

NEWCASTLE.....	Mr. R. Turner.
NOTTINGHAM	Mr. R. Sutton.
OLDHAM	Mr. John Hirst.
OXFORD	Messrs. Spiers & Son.
PENRITH.....	Mr. B. T. Sweeten.
PORTSMOUTH	Mr. W. H. Charpentier.
PLYMOUTH	Mr. J. Land.
PRESTON	Mr. R. Veevers.
READING.....	Mr. G. Lovejoy.
ROCHDALE	Mr. E. Wrigley.
RICHMOND, Yorkshire	Mr. J. Bell.
RIPON	Messrs. Johnston & Co.
SCARBOROUGH....	Mr. S. W. Theakstone.
SETTLE	Mr. J. Wildman.
SHEFFIELD.....	Mr. H. Pawson.
SWANSEA.....	Mr. E. Pearce.
STOCKTON-ON-TEES	Messrs. Jennett & Co
SOUTHAMPTON ..	Mr. W. Sharland.
SUNDERLAND	Mr. H. J. Dixon.
THIRSK	Mr. W. Bransby.
ULVERSTON.....	Mr. Soulby.
WAKEFIELD	Messrs. Hicks & Allen.
WIGAN	Mr. S. G. Bucknall.
WHITEHAVEN....	Messrs. Callender & Dixon.
WINDERMERE....	Mr. J. Garnett.
YORK	Mr. J. Glaisby.

SCOTLAND.

EDINBURGH.....	Messrs. Johnston, 4, St. Andrew Square. Messrs. Black, North Bridge. Mr. T. C. Jack, Princes Street.
AYR	Mr. John Dick.
ABERDEEN	Messrs. Keith & Gibb.
AIRDRIE, Lanarksh	Mr. Thomas Forsyth.
ANNAN.....	Mr. William Cuthbertson.
BATHGATE	Mr. J. Johnston.
CUPAR	Mr. S. Robinson.
DUMFRIES	Mr. Sinclair.
DUNFERMLINE ..	Messrs. Miller & Son.
DUNSE	Mr. George Johnston.
DUNDEE	Mr. C. D. Chalmers.
GLASGOW.....	Messrs. J. Smith & Son. Messrs. J. Lumsden & Son.
HADDINGTON	Mr. J. Millen.
HAWICK	Mr. William Syme.
JEDBURGH	Messrs. A. & W. Easton.
KIRKCALDY.....	Mr. J. J. Wilson.
KIRKCUDBRIGHT..	Mr. J. Nicholson.
KELSO	Mr. J. H. Rutherford.
LINLITHGOW	Mr. A. Waldie.
NEWTON STEWART	Miss A. Watson.
MOFFAT	Mr. William Muir.
PEEBLES	Mr. R. Stirling.
PAISLEY	Mr. William McIntyre.
SELKIRK	Mr. G. Lewis.
STIRLING.....	Mr. Robert S. Shearer.

AGENTS FOR THE SALE

OF THE

ORDNANCE PLANS.

IRELAND.

Dublin	Messrs. Hodges & Smith, Grafton Street. Messrs. Brassington & Gale, 6, Bachelor's Walk. Dr. J. J. Whitty, C.E.; and at London. Messrs. Thom & Son, 87 & 88, Abbey Street.
Armagh	Mr. John McWatters.
Athlone	Mr. James Martin.
Belfast	Mr. James Magill.
Cork	Mr. Francis Guy.
Carlow	Mr. Thomas Edwards.
Cavan	Mr. John Fegan.
Clonmell	Mr. James O'Neill.
Drogheda	Mr. Michael Daly.
Enniskillen	Mr. William Trimble.
Galway	Mr. Thomas Croker.
Kilkenny	Mr. William Nicholson.
Londonderry ..	Mr. Hempton.
Mallow	Mr. Joseph Johns.
Mullingar	Mr. Sampson Wallis.
Newry	Mr. Robert Greer.
Omagh	Mr. John Nelis.
Waterford	Mr. Thomas S. Harvey.
Wexford	Mr. F. S. Davis.

26

ORDNANCE SURVEY OF SCOTLAND.

BOOK OF REFERENCE TO THE PLAN

OF THE

PARISH OF INVERNESS AND BONA

IN THE

COUNTY OF INVERNESS,

CONTAINING 26761·048 ACRES.

MAJOR-GENERAL SIR HENRY JAMES, R.E., F.R.S., F.G.S., &c.,
SUPERINTENDENT OF THE SURVEY.

LONDON:
PRINTED BY GEORGE E. EYRE AND WILLIAM SPOTTISWOODE,
PRINTERS TO THE QUEEN'S MOST EXCELLENT MAJESTY.
FOR HER MAJESTY'S STATIONERY OFFICE.

1870.

Price Three Shillings and Sixpence.

[7142.—50—9/70.]

EXPLANATORY REMARKS.

;th on the
›roximately
ıg equal to

·ea of each

this Book.

ıced are in-

ıus—31·4.

ı sheet con-
'ore a double
·ring to the

ı the Scales

..... W

..... T

..... T

r Saxon

or Subsequent

itials :—

.....*C.F.*
.....*T.C.*
.....*C.W.*
.....*Def.*
.....*T.S.*

l to show the

E

EXPLANATORY REMARKS.

The scale of the Parish Plans is the 1-2500th of the actual length on the ground, and is equal to 25·344 inches to a mile, which is very approximately equal to one square inch to one acre, the square of 1·0018 inch being equal to one acre.

The length of each sheet is $1\frac{1}{2}$ miles, and the width 1 mile, the area of each sheet is therefore 960 acres.

Each enclosure has a reference number to the area which is given in this Book.

The Braces ($\int$) on the plans are to indicate that the spaces so braced are included under the same reference number.

The Altitudes in feet above the Mean Level of the Sea are written thus—31·4.

The Scale of the Plans of the County is 6 inches to a mile, and each sheet contains the same area as 16 sheets of the Parish Plans. There is therefore a double reference number to each sheet, as VI. 9., the Roman Numerals referring to the County Plans, the Arabic Figures to the Parish Plans.

The following are the characters employed on the Ordnance Plans on the Scales of 1–2500, and 6 inches to a mile :—

County Names	C	Hundreds or Wards	W
Parishes	P	Townships	T
Extra Parochial	E	Division of Townships	T

Antiquities ..... { ROMAN / Druidical or Saxon / Norman or Subsequent

The descriptions of the boundaries are shown by the following initials :—

Centre of Stream	*C.S.*	Centre of Fence	*C.F.*
Centre of Road	*C.R.*	Top of Cop	*T.C.*
Side of Stream or Drain ...	*S.S.* or *S.D.*	Centre of Wall	*C.W.*
Root of Hedge	*R.H.*	Defaced	*Def.*
Face of Wall	*F.W.*	Track of Stream	*T.S.*

Undefined ..... *Und.*

Where a change occurs in the boundaries, the symbol [o—o] is used to show the part at which the change takes place

N.B.—To convert Decimal Fractions of an Acre into Roods and Perches, multiply the decimal first by 4 and then by 40, preserving the same number of decimals in the product.

Examples—

			Acres.				Acres.
			633·357				527·013
			4				4
			1·428				·052
			40				40
A.	R.	P.	17·120	A.	R.	P.	2·080
633	1	17		527	0	2	

TABLE

FOR CONVERTING DECIMAL PARTS OF AN ACRE INTO ROODS AND PERCHES.

Perch.	0 Rood.	1 Rood.	2 Roods.	3 Roods.	Perch.	0Rood.	1 Rood.	2 Roods.	3 Roods.
0	·000	·250	·500	·750	21	·131	·381	·631	·881
1	·006	·256	·506	·756	22	.137	·387	·637	·887
2	·012	·262	·512	·762	23	·144	·394	·644	·894
3	·019	·269	·519	·769	24	·150	·400	·650	·900
4	·025	·275	·525	·775	25	·156	·406	·656	·906
5	·031	·281	·531	·781	26	·162	·412	·662	·912
6	·037	·287	·537	·787	27	·169	·419	·669	·919
7	·044	·294	·544	·794	28	·175	·425	·675	·925
8	·050	·300	·550	·800	29	·181	·431	·681	·931
9	·056	·306	·556	·806	30	·187	·437	·687	·937
10	·062	·312	·562	·812	31	·194	·444	·694	·944
11	·069	·319	·569	·819	32	·200	·450	·700	·950
12	·075	·325	·575	·825	33	·206	·456	·706	·956
13	·081	·331	·581	.831	34	·212	·462	·712	·962
14	·087	·337	·587	·837	35	·219	·469	·719	·969
15	·094	·344	·594	·844	36	·225	·475	·725	·975
16	·100	·350	·600	·850	37	·231	·481	·731	·981
17	·106	·356	·606	·856	38	·237	·487	·737	·987
18	·112	·362	·612	·862	39	·244	·494	·744	·994
19	.119	·369	·619	·869	40	·250	·500	·750	1·000
20	·125	·375	·625	·875					

PARISH OF INVERNESS AND BONA,

IN THE

COUNTY OF INVERNESS.

No. on Plan.	Area in Acres.	Remarks.
1	43·683	Arable, rough pasture, road, &c.
2	·237	Road.
3	10·672	Arable, rough pasture, and furze.
4	2·276	Rough pasture and road.
5	·380	Pond.
6	17·187	Arable and rough pasture.
7	·560	Wood and slope.
8	·241	Wood and slope.
9	2·829	Arable.
10	4·695	Arable.
11	·095	Road.
12	1·363	House, arable, wood, &c.
13	·258	Pond.
14	13·099	Arable.
15	17·148	Arable and stream.
16	1·550	Houses, yards, garden, road, &c.
17	14·142	Arable.
18	26·708	Arable, trees, &c.
19	24·264	Arable, rough pasture, &c.
20	·659	Houses, yards, garden, &c.
21	·022	Arable and stream.
22	·006	Arable and stream.
23	33·486	Arable.
24	7·795	Arable and stream.
25	6·781	Arable, houses, sheds, road, &c.
26	·148	House, yards, garden, and shed.
27	2·262	Arable.
28	29·394	Arable, road, &c.
29	16·811	Arable and trees.
30	8·479	Arable and trees.
31	2·327	Public road.
32	26·003	Arable and trees.
33	·411	Wood.
34	11·319	Arable.
35	1·193	Public road.
36	5·045	Arable and trees.
37	8·273	Arable.
38	1·939	Arable.
38a	·078	Houses, garden, and yard.
39	1·038	Wood and streams.
40	·792	Wood and stream.
41	1·688	Arable and trees.
42	4·288	Arable and furze.
43	1·513	Arable.
44	·919	Arable.
45	1·221	Arable and streams.
46	2·042	Arable.
47	·186	House, yards, garden, &c.
48	30·700	Wood, streams, road, &c.
49	4·813	Arable.
50	1·553	Arable.
51	5·823	Rough pasture, road, wood, &c.
52	·885	Arable and house.
53	4·317	Occupation road.
54	2·180	Arable.
55	2·280	Arable and house.
56	1·826	Arable and road.
57	·776	Arable.
58	6·672	County road.
59	3·609	Arable.
60	·265	House, garden, yard, &c.
61	·298	Wood.
62	9·169	Arable and road.

No. on Plan.	Area in Acres.	Remarks.
63	9·589	Arable and wood.
64	·943	House, yards, garden, &c.
65	9·309	Arable, stream, and road.
66	9·747	Arable, stream, and road.
67	8·388	Arable, stream, &c.
68	··250	Private road.
69	5·595	Arable and road.
70	6·197	Arable, furze, & road.
71	·364	Houses, yards, garden, &c.
72	5·259	Arable, rough pasture, &c.
73	·805	Wood and footpaths.
74	1·816	Arable, footpaths, and trees.
75	·463	Rough pasture, road, pier, &c.
76	1·998	Houses, yards, gardens, &c.
77	·241	Houses, yards, gardens, &c.
78	·068	Houses and yards.
79	·533	Arable and trees.
80	1·152	Houses, yards, gardens, &c.
81	·919	Arable and trees.
82	·333	Wood:
83	1·522	Houses, yards, gardens, &c.
84	5·570	Arable.
85	·628	Wood.
86	·555	Arable.
87	5·150	Arable.
88	6·845	Arable, stream, trees, &c.
89	1·493	Wood, road, & stream.
90	·860	Wood, road, stream, &c.
91	2·955	House, roads, and ornamental ground.
92	2·912	Arable and trees.
93	1·465	Wood.
94	1·984	Wood.
95	·536	Wood.
96	5·913	Arable and trees.
97	·174	House, sheds, gardens, and yard.
98	1·557	Arable, rough pasture, and stream.
99	·252	House, garden, yard, wood, &c.
100	·397	Wood, footpath, and stream.
101	·176	House, garden, & yard.
102	1·624	Marsh and arable.
103	5·889	Canal, towing path, embankment, &c.
104	5·995	Canal, towing path, embankment, &c.
105	·902	Pond.
106	18·328	Arable, stream, &c.
107	1·542	Rough pasture.
108	1·869	Embankment and road.
109	31·818	Rough pasture and arable.
110	3·474	Arable.
111	15·547	Arable.
112	10·585	Arable.
113	13·318	Arable, &c.
114	22·621	Arable, &c.
115	25·081	Arable, rough pasture, road, and trees.
115a	·650	Arable.
116	5·552	Streams, rough pasture, &c.
117	·266	Houses, sheds, & yards.
118	32·389	Arable, rough pasture, and stream.
119	·589	Private road.
120	1·708	Houses, yards, gardens, &c.
121	·152	House, yards, garden, &c.
122	10·139	Arable.
123	·100	Private road.
124	5·821	Arable.
125	1·567	Rough pasture and stream.
126	5·404	Arable.
127	69·460	Tidal water (River Ness, part of).
128	1·637	Arable and road.
129	·226	Garden.
130	4·521	Arable.
131	9·050	Arable.
132	7·931	Arable, &c.
133	215·319	Foreshore.
134	22·038	Arable.
135	·749	Road and bank.
136	16·401	Arable.
137	·579	Rifle range.

No. on Plan.	Area in Acres.	Remarks.	No. on Plan.	Area in Acres.	Remarks.
138	11·906	Arable.	178	27·271	Arable, &c.
139	·150	Pond.	179	1·195	Rough pasture and stream.
140	9·193	Arable, rough pasture, house, &c.	180	21·643	Arable and trees.
141	7·142	Arable and road.	181	·264	House, garden, yard, &c.
142	1·211	Sheds, garden, yards, and road.	182	1·033	Houses, yards, gardens, &c.
143	1·562	Arable.	183	·758	Arable and stream.
144	21·352	Arable.	184	·282	Houses, stream, and yards.
145	16·969	Arable.	185	·724	Arable and road.
146	1·015	House, shed, & yard.	186	3·672	Arable and stream.
147	·256	House, garden, yard, &c.	187	·798	Arable.
148	·256	House, garden, yard, &c.	188	·497	House, garden, yard, &c.
149	20·738	Arable.	189	·230	House, garden, and yard.
150	40·588	Arable and trees.	190	·059	House, garden, and yard.
151	1·400	Arable and road.	191	·866	Houses, yards, gardens, &c.
152	1·431	House, yards, garden, &c.	192	·351	Rough pasture and furze.
153	·987	Arable.	193	10·428	Arable.
154	21·840	Arable.	194	5·735	Arable and wood.
155	1·987	Public road.	195	·782	Wood.
156	8·288	Arable.	196	3·502	Wood and road.
157	13·212	Arable.	197	1·348	Rough pasture, &c.
158	36·143	Arable.	198	11·758	Arable.
159	4·976	Rough pasture, shed, &c.	199	·790	Arable.
160	4·164	Public road.	200	1·193	Houses, yards, garden, road, &c.
161	13·502	Stream, rough pasture, &c.	201	·096	House, garden, and yard.
162	6·243	Rough pasture, furze, road, &c.	202	·884	Arable.
163	21·096	Arable, rough pasture, and trees.	203	6·213	Arable and gravel pit.
164	·048	House and yard.	204	·112	Garden.
165	25·992	Arable and trees.	205	·567	Rough pasture, trees, &c.
166	13·517	Arable and trees.	206	·396	Rough pasture and furze.
167	10·925	Arable.	207	3·647	Wood and road.
168	7·205	Arable.	208	21·399	Arable and stream.
169	1·010	Private road.	209	1·973	Arable.
170	·303	House, garden, yard, &c.	210	14·201	Arable and stream
171	1·561	Arable, trees, & road.	211	17·910	Arable.
172	5·996	Orchard and roads.	212	1·562	Arable.
173	2·959	House, garden, yard, &c.	213	·162	Arable.
174	1·370	House, yards, garden, &c.	214	·450	House, garden, yard, &c.
175	·964	Arable.	215	1·220	Arable, houses, &c.
176	·621	Arable and road.			
177	1114·539	Foreshore.			

No. on Plan.	Area in Acres.	Remarks.
216	3·937	Arable, road, stream, &e.
217	5·022	Arable.
218	·042	Rough pasture.
219	·317	Wood and stream.
220	·247	House, gardens, & yard.
221	5·827	Stream, rough pasture, garden, &e.
222	·091	House, garden, yard, and shed.
223	13·819	County road.
224	·453	Wood.
225	·155	House, garden, yard, &e.
226	·518	Arable.
227	23·884	Wood, streams, marsh, &c.
228	29·131	Arable and road.
229	·770	Wood and stream.
230	32·307	Arable and furze.
231	15·077	Arable, rough pasture, and trees.
232	3·348	Arable, rough pasture, and furze.
233	2·596	Arable, rough pasture, and furze.
234	·160	Pond.
235	·325	House, rough pasture, &e.
236	12·799	Arable and stream.
237	4·495	Wood, roads, stream, &c.
238	1·511	Public road.
239	·882	Houses, yards, garden, &e.
240	2·152	Arable.
241	8·962	Arable and road.
242	3·218	Arable.
243	·146	House, yards, &c.
244	14·286	Arable, road, & trees.
245	4·338	Arable.
246	11·266	Arable, stream, and trees.
247	9·481	Arable, stream, and trees.
248	13·319	Arable.
249	·100	Wood.
250	9·954	Arable.
251	9·721	Arable.
252	12·079	Arable, stream, and trees.
253	·207	Wood.
254	·133	Wood.
255	23·321	Arable and rough pasture.
256	2·439	Arable.
257	6·893	Arable.
258	10·604	Arable.
259	11·346	Arable.
260	·603	Arable, road, &c.
261	5·239	Arable and trees.
262	·199	Wood.
263	7·188	Arable.
264	·711	Houses, yards, garden, and trees.
265	2·300	Arable and trees.
266	1·895	House, roads, wood, &e.
267	4·901	Arable and trees.
268	8·220	Wood, streams, and roads.
269	32·570	Arable and trees.
270	8·827	Arable.
271	1·287	Wood, stream, & road.
272	2·210	Arable.
273	1·243	Stream, rough pasture, and trees.
274	·880	Pond.
275	1·458	Streams, rough pasture, &e.
276	·265	Rough pasture and furze.
277	·210	Rough pasture and slope.
278	·231	Rough pasture and slope.
279	4·524	Arable, &c.
280	6·898	Arable.
281	·200	House and yard.
282	1·087	Private road.
283	·997	House, garden, and yards.
284	1·256	Wood and stream.
285	·423	Arable and trees.
286	·289	Arable.
287	·184	Houses, gardens, and yards.
288	·053	House and garden.
289	4·004	Rough pasture, roads, streams, &e.
290	·089	Garden.
291	·149	House and rough pasture.
292	1·239	Arable.

No. on Plan.	Area in Acres.	Remarks.
293	20·703	Arable and trees.
294	4·508	Wood and road.
295	32·359	Arable and trees.
296	1·293	Road.
297	9·562	Arable and trees.
298	9·615	Arable and trees.
299	7·627	Arable and trees.
300	9·495	Arable, stream, and trees.
301	9·027	Arable and trees.
302	5·355	Wood and stream.
303	4·309	Wood and stream.
304	2·623	Arable, trees, &c.
305	4·599	Wood and stream.
306	1·140	Road.
307	2·723	Wood and stream.
308	6·538	Arable and trees.
309	·286	House, garden, and yard.
310	·176	Road.
311	1·741	Wood.
312	6·993	County road.
313	2·325	Wood.
314	·313	Houses and yards.
315	1·058	House, rough pasture, stream, &c.
316	·289	Arable.
317	·668	House, garden, and yard.
318	·509	Road, stream, & trees.
319	·478	Houses, garden, and yards.
320	2·458	Arable.
321	20·958	Wood.
322	11·469	Arable and trees.
323	9·728	Arable, stream, and trees.
324	15·860	Arable, stream, and trees.
325	7·581	Wood, road, pond, and streams.
326	19·693	Arable, house, stream, &c.
327	·593	Houses and yards.
328	·123	Wood.
329	9·650	Arable, &c.
330	9·820	Arable, stream, and trees.
331	1·257	Private road.
332	5·147	Arable and trees.
333	1·784	Houses, yards, wood, &c.
334	11·889	Arable, roads, stream, and trees.
335	·516	Pond.
336	·142	Wood.
337	·599	Houses and yards.
338	·828	Wood.
339	1·714	Arable, roads, house, and trees.
340	1·393	Arable, roads, trees, &c.
341	2·761	Garden.
342	6·740	Arable, roads, stream, and trees.
343	15·757	Arable, streams, and trees.
344	1·624	Wood and roads.
345	22·877	Arable, stream, and trees.
346	83·167	Arable and stream.
347	13·197	Arable, trees, &c.
348	13·658	Arable and trees.
349	17·666	Arable, road, & trees.
350	14·594	Arable, house, & trees.
351	·196	Wood.
352	4·213	Wood, road, & stream.
353	7·572	Wood and road.
354	18·373	Arable and trees.
355	·103	Pond.
356	·307	Pond.
357	13·035	Wood, streams, and roads.
358	·451	Houses, gardens, and yards.
359	245·327	Wood, roads, streams, &c.
360	·878	Stream, rough pasture, and marsh.
361	10·749	Arable and trees.
362	1·038	Wood and stream.
363	6·652	Arable and trees.
364	1·176	Wood and stream.
365	·901	Wood.
366	·507	Wood.
367	·098	Wood.
368	2·313	Arable, house, roads, &c.
369	·901	Garden.
370	2·460	Arable, rough pasture, and trees.
371	·379	Pond.
372	5·882	Arable, rough pasture, and trees.

No. on Plan.	Area in Acres.	Remarks.
373	1·304	Houses, garden, and yards.
374	·442	Road.
375	1·480	Houses and gardens.
376	2·913	Houses, yards, gardens, &c.
377	1·566	Arable and road.
378	8·083	Wood, stream, and furze.
379	5·465	Arable.
380	4·176	Arable.
381	·339	Houses, garden, and yards.
382	·363	Private road.
383	7·946	Heathy pasture, furze, and trees.
384	6·295	Arable.
385	·446	Rough pasture and stream.
386	43·546	Arable, road, &c.
387	·908	Furze, road, pond, &c.
388	·558	Houses, yards, garden, &c.
389	2·164	Wood and road.
390	15·837	Heathy pasture, road, stream, &c.
391	·132	Wood.
392	·796	Wood.
393	2·463	Heathy pasture and trees.
394	20·618	Arable, road, &c.
395	·781	Wood.
396	2·752	Heathy pasture, road, &c.
397	21·581	Wood, roads, and marsh.
398	41·561	Wood, roads, and stream.
399	9·906	Heathy pasture, road, stream, &c.
400	3·706	Arable, stream, and furze.
401	1·304	Heathy pasture, furze, &c.
402	1·426	Wood.
403	·349	Heathy pasture, road, &c.
404	·498	Arable.
405	·514	Houses, yards, garden, &c.
406	46·517	Arable, heathy pasture, &c.
406a	·226	Arable and heathy pasture.
407	·137	House, garden, and yard.
408	1·741	Arable.
409	·049	House and garden.
410	1·059	Arable and rough pasture.
411	1·120	Arable.
412	3·247	Arable and trees.
413	·096	Houses and garden.
414	1·014	Arable.
415	·488	Arable.
416	·123	Wood, road, & stream.
417	·647	Arable.
418	1·164	Arable.
419	·762	Arable.
420	·701	Arable.
421	2·484	Wood and stream.
422	2·322	Wood, roads, streams, &c.
423	·295	House and garden.
424	4·129	Arable.
425	3·147	Wood and stream.
426	·248	Wood and stream.
427	5·718	Arable.
428	·243	Houses, yards, garden, &c.
429	4·316	Arable, furze, and stream.
430	1·390	Arable.
431	3·892	Arable.
432	5·185	Arable.
433	5·357	Arable and stream.
434	·067	Garden.
435	·304	Houses, yards, & shed.
436	·162	Wood.
437	8·728	Arable and trees.
438	·140	House, garden, and yard.
439	·139	House, yard, ruin, &c.
440	31·661	Arable, roads, stream, &c.
441	·142	Houses, yard, & road.
442	4·206	Arable.
443	1·813	Occupation road.
444	·061	House, yard, &c.
445	8·014	Arable and road.
446	·321	Houses, gardens, and yard.
447	8·289	Arable and road.

No. on Plan.	Area in Acres.	Remarks.
448	1·301	Arable, &c.
449	1·945	Arable, heathy pasture, &c.
450	·318	Heathy pasture and trees.
451	12·515	Wood.
452	·362	Wood.
453	15·287	Wood, roads, &c.
454	10·194	Heathy pasture, roads, house, &c.
455	·086	House, garden, and yard.
456	5·843	Arable and rough pasture.
457	·349	Rough pasture and furze.
458	6·648	Arable.
459	7·145	Arable, roads, ruin, &c.
460	·102	Houses, garden, and yard.
461	5·558	Arable and furze.
462	·202	Houses, garden, and yard.
463	8·809	Furze, roads, & trees.
464	·061	House and yard.
465	4·933	Arable and road.
466	·104	House and yard.
467	7·642	Arable, road, and waste.
468	1·171	Furze and road.
469	4·616	Wood and road.
470	·040	House, yard, & shed.
471	5·182	Arable and road.
472	1·505	Arable.
473	2·231	Heathy pasture, furze, house, &c.
474	3·591	Heathy pasture and roads.
475	·155	House, garden, and yard.
476	12·927	Arable and roads.
477	·093	House, garden, yard, &c.
478	·832	Wood.
479	·273	House, gardens, and yard.
480	·653	Roads and house.
481	7·388	Arable.
482	·201	Wood.
483	11·467	Arable, ruin, road, &c.
484	29·697	Wood and roads.
485	134·539	Wood, roads, streams, &c.
486	2·966	Wood, stream, &c.
487	·634	Rough pasture and furze.
488	9·868	Arable and trees.
489	·194	Houses, garden, and yards.
490	2·968	Arable.
491	·067	House and garden.
492	·873	Arable and road.
493	·087	House and garden.
494	·093	House, garden, and yard.
495	9·993	Arable, roads, and trees.
496	·070	House and yard.
497	·044	Houses and yard.
498	7·423	Arable, rough pasture, &c.
499	·050	House and yard.
500	·109	Houses, garden, and yard.
501	·721	Rough pasture and furze.
502	6·702	Arable, rough pasture, &c.
503	2·363	Arable and rough pasture.
504	·249	Houses, garden, yard, and shed.
505	4·737	Arable, rough pasture, and road.
506	5·512	Arable and rough pasture.
507	·217	House, garden, and yard.
508	2·927	Arable.
509	1·148	Arable.
510	·319	Houses, garden, yard, and shed.
511	·839	Arable.
512	1·345	Arable.
513	3·313	Occupation road.
514	5·190	Arable.
515	·178	Houses, garden, and yard.
516	13·373	Arable, house, road, &c.
517	·048	House and garden.
518	19·439	Arable and roads.

No. on Plan.	Area in Acres.	Remarks.	No. on Plan.	Area in Acres.	Remarks.
519	·101	House, garden, and yard.	559	22·993	Arable and trees.
			560	16·737	Arable and trees.
520	·100	Houses, garden, and yard.	561	1·465	House, garden, roads, &c.
521	6·894	Arable and furze.	562	11·962	Arable.
522	1·283	Arable.	563	·240	Arable and trees.
523	1·454	Arable.	564	7·967	Arable and footpath.
524	1·359	Arable and furze.	565	·160	House, garden, yards, &c.
525	1·351	Arable and furze.			
526	12·811	Arable.	566	3·629	Rough pasture, road, shed, &c.
527	8·507	Arable.			
528	6·965	Arable.	567	·166	House and yards.
529	·437	Arable.	568	·684	Houses, yards, road, &c.
530	·176	House and garden.			
531	2·886	Arable, road, and stream.	569	2·353	Garden.
			570	5·997	Wood and footpath.
532	10·209	Arable, furze, and stream.	571	20·780	Arable, road, &c.
			572	·331	Wood and road.
533	·288	Wood.	573	·521	Houses, sheds, & yards.
534	7·328	Arable and wood.	574	4·617	Arable and trees.
535	14·002	Arable.	575	·185	House, garden, and yards.
536	·275	House, sheds, yard, and garden.	576	·098	Garden.
537	1·796	Occupation road.	577	·183	House, gardens, and yards.
538	·709	House, garden, yards, &c.	578	13·873	Arable.
539	13·153	Arable, rough pasture, &c.	579	24·109	Arable.
			580	1·274	Houses, sheds, yards, &c.
540	9·655	Arable, stream, and road.	581	·451	Rough pasture and gravel.
541	10·932	Arable.			
542	15·615	Arable.	582	8·012	Arable.
543	20·482	Arable and wood.	583	9·121	Canal, towing path, embankment, &c.
544	·247	Wood.			
545	20·380	Arable, stream, &c.	584	5·762	Arable.
546	·820	Private road.	585	48·889	Arable and footpath.
547	5·820	Arable, furze, & trees.	586	·719	Houses and yards.
548	1·557	Occupation road.	587	·140	House and gardens.
549	·277	Private road.	588	·498	House, rough pasture, and shed.
550	1·936	Houses, yards, garden, &c.	589	·512	Pond.
551	2·744	House, arable, roads, &c.	590	21·085	Cemetery, roads, and wood.
552	·520	Garden and house.	591	50·082	Arable and rough pasture.
553	5·813	Arable and trees.			
554	5·749	Arable and trees.	592	·974	Private road.
555	19·691	Arable and stream.	593	25·063	Arable.
556	4·746	Wood, marsh, and stream.	594	23·329	Arable.
			595	16·989	Arable and furze.
557	1·522	Furze, stream, & trees.	596	1·129	Old road.
558	4·843	Canal, embankment, road, and trees.	597	15·414	Arable.
			598	2·056	Public road.

No. on Plan.	Area in Acres.	Remarks.	No. on Plan.	Area in Acres.	Remarks.
599	11·340	Arable.	639	3·026	Arable.
600	17·815	Nursery, house, &c.	640	·172	House, sheds, yards, &c.
601	·576	Public road.			
602	6·068	Arable.	641	·419	Garden.
603	8·963	Arable and trees.	642	·296	Road.
604	·891	Arable, shed, &c.	643	5·448	Arable.
605	3·406	Arable and trees.	644	3·686	Houses, arable, yards, &c.
606	2·255	Arable.			
607	2·135	Arable.	645	1·605	House and garden.
608	·552	Public road.	646	1·148	Arable.
609	12·548	Arable.	647	·636	Houses, gardens, and yards.
610	2·271	Arable.			
611	4·012	Arable.	648	2·494	Arable.
612	·511	Public road.	649	·360	Wood.
613	·663	House, garden, yards, &c.	650	·335	Arable, garden, &c.
			651	·785	Wood and footpaths.
614	·645	Arable.	652	·292	Reservoir.
615	19·345	Arable.	653	4·091	Arable.
616	2·470	Arable.	654	2·899	Arable.
617	2·166	Accommodation road.	655	1·291	Garden (Highland Railway, part of).
618	16·470	Nursery.			
619	7·566	Arable.	656	64·059	Highland Railway (part of).
620	7·621	Arable.			
621	8·994	Arable.	656a	2·774	Garden (Highland Railway, part of).
622	·961	Public road.			
623	4·322	Arable.	657	6·834	Wood, &c.
624	·563	Houses, yard, gardens, &c.	658	5·526	Arable, &c.
			659	4·602	House, yards, ornamental ground, &c.
625	·588	Public road.			
626	·132	Private road.	660	·205	Houses, sheds, and yards.
627	3·053	Arable.			
628	2·876	Houses, garden, ornamental ground, &c.	661	8·608	Arable.
			662	2·168	Arable.
			663	4·398	Arable.
629	2·151	Houses, garden, ornamental ground, &c.	664	·328	Houses, &c.
			665	·829	Arable.
			666	·465	Public road.
630	3·601	Houses, gardens, ornamental ground, &c.	667	1·988	Arable.
			668	1·225	House, yards, &c.
			669	·806	Arable, garden, &c.
631	·745	Rough pasture, footpath, &c.	670	1·103	House, yards, gardens, &c.
632	2·521	Houses, yards, gardens, &c.	671	1·334	Arable and trees.
			672	2·060	Arable and trees.
633	2·095	Arable.	673	·429	Wood.
634	1·302	House, garden, yards, &c.	674	4·999	Arable and trees.
			675	·375	Garden, &c.
635	1·311	Arable.	676	·488	House, garden, yards, &c.
636	·595	Rough pasture, footpath, and trees.	677	·672	Arable and trees.
637	·068	Wood.	678	·567	Public road.
638	·272	Rough pasture & trees.	679	1·779	Arable, road, and trees.

No. on Plan.	Area in Acres.	Remarks.
680	2·605	Houses, yards, gardens, &c.
681	1·326	Arable.
682	·323	House, yards, &c.
683	·622	Arable.
684	1·804	Houses, yards, garden, &c.
685	1·392	Public road.
686	1·999	Arable.
687	6·190	Arable.
688	·336	Rough pasture and road.
689	6·168	Houses, arable, &c.
690	·343	House, garden, yard, &c.
691	2·262	Houses, yards, gardens, &c.
692	·596	House, garden, yard, &c.
693	23·855	Arable and shed.
694	·903	Road.
695	·933	Arable, streams, and trees.
696	16·188	Arable and stream.
697	17·429	Arable and road.
698	·960	Public road.
699	·944	Public road.
699a	·584	Wood.
700	·102	Wood (island).
701	1·583	Pond.
702	7·204	Arable and trees.
703	3·025	House, ornamental ground, stream, &c.
704	7·579	Arable.
705	·273	Houses, yards, stream, &c.
706	2·335	County road.
707	1·462	Houses, yards, gardens, &c.
708	4·475	Arable.
709	4·563	Arable.
710	2·654	Arable.
711	·190	Wooden house and yards.
712	·517	Wood.
713	21·314	Arable.
714	14·612	Arable.
715	6·737	Arable.
716	·787	Public road.
717	·226	House, garden, yard, &c.
718	10·252	Arable.
719	1·596	House, arable, garden, &c.
720	·847	House, yards, gardens, &c.
721	·551	House, yards, gardens, &c.
722	4·165	Arable.
723	·052	Garden.
724	3·763	Arable.
725	1·634	Public road.
726	·090	Mill dam.
727	·084	House, stream, &c.
728	·620	Arable, trees, &c.
729	13·266	Arable.
730	15·422	Arable.
731	11·413	Arable, trees, &c.
732	1·641	Arable.
733	·620	House, garden, yard, &c.
734	·379	Houses, yards, gardens, &c.
735	·280	House, yard, gardens, &c.
736	·084	Garden.
737	·370	Houses, yards, gardens, &c.
738	·385	House, yard, garden, &c.
739	6·683	Arable.
740	·588	Houses, yards, garden, &c.
741	·407	Arable and trees.
742	·599	Mill dam.
743	·827	Arable, stream, and trees.
744	·193	Arable.
745	6·001	Wood, stream, roads, &c.
746	·447	Wood.
747	·592	Arable.
748	·584	Wood.
749	79·422	Arable and ruin.
750	5·691	Arable, trees, and shed.
751	·137	House and garden.
752	1·584	Arable.
753	·819	Arable, stream, and road.
754	·072	House and garden.
755	·112	House, sheds, and yard.
756	·291	Garden, shed, stream, and waste.
757	·370	Houses, gardens, and yards.

No. on Plan.	Area in Acres.	Remarks.
758	·537	Mill dam.
759	·387	Waste, stream, &c.
760	·114	House, garden, stream, &c.
761	·550	Wood and road.
762	1·520	Arable, trees, &c.
763	·323	Rough pasture and stream.
764	13·459	Arable and footpath.
765	1·496	Houses, yards, garden, &c.
766	·793	Rough pasture and stream.
767	·817	House, garden, and yard.
768	3·193	Arable, road, and trees.
769	33·616	Arable.
770	·802	Houses, garden, yard, and road.
771	·413	Wood.
772	48·932	Arable.
773	2·673	Houses, road, wood, &c.
774	4·406	Arable and trees.
775	·979	Wood and road.
776	4·008	Houses, roads, garden, &c.
777	13·442	Arable, sheds, and footpath.
778	·601	Arable.
779	1·468	Houses, yards, gardens, &c.
780	·555	House and garden.
781	·410	House, road, &c.
782	·144	House and garden.
783	3·269	Garden and house.
784	3·166	Houses, orchard, rough pasture, &c.
785	3·205	Arable and road.
786	·585	Rough pasture and marsh.
787	2·014	Houses, wood, gardens, &c.
788	10·365	Arable.
789	29·711	Wood and roads.
790	3·116	Houses, yards, roads, &c.
791	1·884	Garden and orchard.
792	1·415	Garden.
793	2·219	Wood, house, road, &c.
794	·878	Private road and wood.
795	1·329	Arable.
796	40·677	Arable, road, stream, marsh, &c.
797	·625	Houses, yards, garden, &c.
798	1·102	Wood and road.
799	·394	Arable and trees.
800	1·472	Pond.
801	1·636	Wood.
802	59·202	Arable, road, and trees.
803	6·234	County road.
804	19·483	Arable.
805	1·127	Private road.
806	·103	House, shed, garden, and yard.
807	15·557	Arable.
808	14·253	Arable and trees.
809	·953	Houses, sheds, garden, yards, &c.
810	·236	Wood.
811	18·857	Arable and stream.
812	·940	Houses, sheds, yards, &c.
813	·246	Wood.
814	19·757	Arable.
815	1·248	Occupation road.
816	10·219	Arable and trees.
817	21·470	Arable and trees.
818	14·053	Arable and trees.
819	2·661	House, gardens, yard, &c.
820	38·267	Arable and trees.
821	12·503	Arable and trees.
822	9·508	Arable, rough pasture, stream, &c.
823	8·117	Arable, house, and trees.
824	·199	Wood.
825	1·001	Arable, &c.
826	·868	Arable.
827	·808	Rough pasture, road, house, &c.
828	·600	Houses, yards, garden, &c.
829	80·159	Arable, road, and trees.
830	·383	Wood.
831	6·225	Wood, stream, and road.
832	·073	House, garden, and yard.
833	·582	Wood.
834	1·163	Arable and trees.

No. on Plan.	Area in Acres.	Remarks.
835	1·881	Houses, yards, roads, &c.
836	·980	Wood and stream.
837	2·087	Arable and trees.
838	8·423	Arable, road, and trees.
839	·200	Pond.
840	19·631	Arable and road.
841	4·063	Occupation road.
842	18·716	Arable, stream, and furze.
843	17·710	Arable, rough pasture, and trees.
844	·644	Private road.
845	1·765	Arable.
846	1·155	Houses, yards, garden, &c.
847	20·648	Arable and trees.
848	8·044	Arable and streams.
849	·310	Rough pasture and stream.
850	18·482	Arable and stream.
851	5·270	Arable, stream, and trees.
852	6·106	Arable, rough pasture, and trees.
853	19·510	Arable.
854	·657	Houses and yards.
855	·657	House, arable, &c.
856	1·157	Arable and trees.
857	2·963	Occupation road.
858	3·296	Arable and trees.
859	10·350	Arable, stream, and trees.
860	9·570	Arable.
861	5·672	Arable and stream.
862	3·331	Arable and stream.
863	21·519	Arable and stream.
864	·403	Wood and stream.
865	13·514	Arable, furze, & trees.
866	1·352	Wood and road.
867	17·036	Arable and trees.
868	11·422	Arable.
869	·050	House and yards.
870	11·440	Arable.
871	·669	Wood.
872	13·556	Arable and trees.
873	6·775	Furze, heathy pasture, &c.
874	10·811	Arable and waste.
875	8·373	Furze, heathy pasture, and trees.
876	9·332	Arable.
877	·890	Arable and orchard.
878	5·883	Arable.
879	5·260	Wood, road, streams, &c.
880	·331	Wood.
881	·347	Rough pasture, road, and trees.
882	·147	Road, pond, stream, and waste.
883	·220	Pond.
884	2·230	Houses, yards, garden, &c.
885	2·010	Garden.
886	·400	Arable and trees.
887	6·773	Arable, furze, & trees.
888	12·955	Arable, stream, and furze.
889	11·731	Arable, stream, &c.
890	19·408	Arable, stream, and trees.
891	25·474	Arable and furze.
892	17·056	Arable, rough pasture, &c.
893	21·576	Arable and stream.
894	·252	Houses, gardens, and yards.
895	1·853	Arable.
896	·091	Pond.
897	6·548	Arable.
898	·184	House, sheds, yards, &c.
899	·064	House, garden, and yard.
900	·108	Houses, garden, and yard.
901	·066	House, garden, and yard.
902	10·981	Arable, furze, and trees.
903	8·758	Arable and furze.
904	·186	Houses, yard, gardens, and shed.
905	10·323	Arable.
906	3·733	Wood and stream.
907	14·219	Arable.
908	1·258	Wood and stream.
909	22·887	Arable.
910	4·423	Arable.
911	·306	Houses and yards.
912	39·144	Arable, road, &c.
913	1·448	Heathy pasture and furze.

No. on Plan.	Area in Acres.	Remarks.	No. on Plan.	Area in Acres.	Remarks.
914	4·416	Heathy and rough pasture, &c.	947	7·103	County road.
915	·045	House, garden, and yard.	948	·934	Stream, heathy pasture, &c.
916	·059	Houses and yard.	949	5·081	Arable.
917	12·855	Arable and roads.	950	3·786	Arable, heathy pasture, and stream.
918	·128	Houses, garden, and yard.	951	·610	Houses, yards, garden, &c.
919	·065	Houses, garden, and yard.	952	6·484	Arable, road, house, &c.
920	10·599	Heathy pasture, furze, and road.	953	7·004	Arable and road.
			954	13·433	Arable, &c.
921	·078	House, garden, yard, &c.	955	7·866	Arable.
			956	·397	Houses, yards, &c.
922	·684	Arable.	957	7·090	Arable, heathy pasture, &c.
923	·237	Arable.			
924	7·116	Arable.	958	·141	Houses and yards.
925	·146	Houses, garden, and yard.	959	18·645	Arable, rough pasture, &c.
926	·997	Arable.	960	20·359	Arable, roads, stream, pond, &c.
927	3·737	Arable, marsh, stream, &c.	961	·739	Arable.
928	·709	Rough pasture, wood, &c.	962	·827	Houses, yards, garden, &c.
929	·301	Arable.	963	·839	Rough pasture, road, stream, &c.
930	·291	Arable.			
931	·938	Houses, yards, gardens, &c.	964	·332	Arable, house, & yard.
			965	17·630	Arable, rough pasture, and roads.
932	2·293	Arable.			
933	·957	Houses, yards, gardens, &c.	966	7·367	Rough pasture, whins, road, and trees.
934	3·967	Wood, furze, stream, &c.	967	2·585	Rough pasture, trees, &c.
935	35·817	Arable, furze, and roads.	968	18·456	Arable, rough pasture, &c.
936	1·239	Rough pasture, furze, &c.	969	·330	Houses, garden, and yards.
937	23·389	Arable, rough pasture, &c.	970	21·620	Arable, rough pasture, and road.
938	2·396	Arable.	971	19·727	Arable.
939	·078	House, garden, and yard.	972	19·387	Arable, stream, and roads.
940	1·699	Occupation road.	973	·110	House, garden, and yard.
940a	5·780	Wood, road, stream, &c.	974	6·908	Arable.
941	·970	Arable and house.	975	7·216	Arable.
942	19·232	Arable, stream, and road.	976	2·098	Arable.
			977	11·014	Arable and road.
943	2·678	Arable.	978	·146	Houses, garden, and yard.
944	10·887	Arable and road.			
945	·063	House, shed, and yard.	979	1·534	Heathy pasture.
946	·040	Houses and yard.	980	4·933	Arable.

No. on Plan.	Area in Acres.	Remarks.
981	5·276	Arable, stream, and road.
982	·503	Houses, yards, & ruin.
983	·657	Arable.
984	1·416	Arable.
985	193·859	House, heathy pasture, roads, &c.
986	20·421	Arable, heathy pasture, &c.
987	·259	Houses, garden, yard, and ruin.
988	17·071	Arable and stream.
989	15·241	Arable, rough pasture, &c.
990	·443	Whins.
991	17·110	Arable.
992	·406	Private road.
993	1·080	Houses, yards, garden, road, &c.
994	8·329	Arable, footpath, &c.
995	8·593	Arable and stream.
996	1·125	Arable and road.
997	5·305	Arable, road, &c.
998	·174	House and yard.
999	4·471	Arable and road.
1000	2·074	Arable.
1001	6·670	Arable and trees.
1002	·371	Houses, garden, and yard.
1003	1·260	Arable.
1004	1·141	Arable.
1005	9·156	Arable and stream.
1006	10·134	Arable and road.
1007	74·074	Heathy pasture, roads, stream, &c.
1008	·298	Arable and road.
1009	·237	Houses, garden, and ruin.
1010	2·009	Arable.
1011	·283	Houses, gardens, and yard.
1012	37·857	Arable, heathy pasture, and road.
1013	1·394	Rough pasture and road.
1014	·044	Houses and garden.
1015	2·960	Arable and stream.
1016	16·328	Public road.
1017	2·613	Whins and trees.
1018	3·009	Rough pasture, whins, &c.
1019	2·561	Wood.
1020	·078	House and yard.
1021	·239	Arable.
1022	3·544	Arable.
1023	2·879	Arable.
1024	18·450	Arable, roads, &c.
1025	1·017	Reservoir.
1026	75·687	Heathy pasture, roads, stream, &c.
1027	1·156	Rough pasture, whins, &c.
1028	21·057	Arable.
1029	·893	Rough pasture, whins, &c.
1030	·638	Wood and stream.
1031	1·005	Rough pasture and trees.
1032	2·946	Arable and rough pasture.
1033	13·376	Arable.
1034	7·098	Wood and road.
1035	·499	Wood and heathy pasture.
1036	2·342	Arable and heathy pasture.
1037	·377	House, garden, road, &c.
1038	2·565	Heathy pasture, road, &c.
1039	10·603	Arable, whins, and road.
1040	·414	Houses, garden, yard, &c.
1041	30·273	Wood, stream, and road.
1042	4·451	Arable.
1043	2·856	Heathy pasture and whins.
1044	2·815	Arable.
1045	4·823	Heathy pasture, road, &c.
1046	·164	Houses, garden, and yard.
1047	2·737	Arable and road.
1048	2·468	Moss and trees.
1049	1·123	Road.
1050	2·090	Whins, wood, road, &c.
1051	4·118	Wood and heathy pasture.
1052	·114	Cemetery.
1053	2·759	Wood and road.
1054	·613	House, road, &c.

No. on Plan.	Area in Acres.	Remarks.
1055	14·022	Heathy pasture, whins, road, &c.
1056	5·118	Heathy pasture and whins.
1057	8·324	Arable.
1058	2·998	Houses, yards, &c.
1059	1·497	Arable.
1060	·938	Road.
1061	12·448	Arable, heathy pasture, &c.
1062	·198	House, yards, &c.
1063	·659	Houses and yards.
1064	·424	Arable.
1065	·927	Arable.
1066	·190	Houses, garden, yard, and shed.
1067	3·037	Heathy pasture and whins.
1068	4·269	Arable, rough pasture, and stream.
1069	·190	House and gardeu.
1070	·209	House and yard.
1071	·589	Wood.
1072	9·974	Arable, road, & trees.
1073	·147	House, yard, &c.
1074	·288	Wood.
1075	·090	House, garden, and yard.
1076	2·249	Arable and road.
1077	41·090	Arable, whins, & road.
1078	3·293	Rough pasture, road, stream, &c.
1079	61·459	Arable, stream, and road.
1080	·717	Houses, yards, garden, &c.
1081	13·503	Arable.
1082	18·415	Arable.
1083	·972	Houses, yards, & shed.
1084	1·420	House, garden, road, &c.
1085	16·278	Arable.
1086	·468	Private road.
1087	14·372	Arable.
1088	6·095	Arable and whins.
1089	1·840	Rough pasture and whins.
1090	·693	House, garden, yard, road, &c.
1091	·020	House, garden, and yard.
1092	·384	Wood.
1093	·066	House and yard.
1094	3·474	Whins, trees, &c.
1095	11·162	Arable, stream, and roads.
1096	2·690	Wood.
1097	2·753	Houses, arable, garden, &c.
1098	17·727	Arable and trees.
1099	2·504	Arable.
1100	23·829	Arable and road.
1101	15·423	Arable.
1102	13·284	Wood and road.
1103	3·032	Heathy pasture, roads, &c.
1104	·208	House, garden, &c.
1105	3·110	Arable and road.
1106	·450	Houses, yards, gardens, &c.
1107	104·422	Caledonian Canal.
1108	·229	Houses, garden, yard, &c.
1109	2·078	Arable and road.
1110	·837	Whins, trees, and footpath.
1111	12·433	Wood and footpath.
1112	8·061	Wood and whins.
1113	17·270	Arable and road.
1114	17·157	Arable and road.
1115	·763	Private road.
1116	1·137	Houses, yards, &c.
1117	27·462	Arable and road.
1118	19·020	Arable, road, &c.
1119	·679	Wood.
1120	·261	House, whins, & road.
1121	·316	Furze.
1122	16·391	Arable and trees.
1123	15·107	Arable, furze, and brushwood.
1124	5·672	Wood, marsh, road, &c.
1125	11·950	Arable.
1126	60·406	Wood, footpaths, &c.
1127	·945	Wood.
1128	32·674	Arable.
1129	·896	Wood.
1130	11·080	Arable and shed.
1131	1·479	Private road.
1132	11·002	Arable.
1133	8·573	Arable and trees.
1134	20·231	Arable, rough pasture, and trees.
1135	16·142	Arable, shed, & trees.

No. on Plan.	Area in Acres.	Remarks.
1136	·755	Rough pasture, &c.
1137	·782	Wood.
1138	·976	Mill lade.
1139	·699	Arable.
1140	·256	Wood.
1141	14·120	Arable.
1142	1·597	Loch na Sanais.
1143	·104	House, garden, and yard.
1144	·380	Furze, &c.
1145	·357	Pond.
1146	·114	Garden.
1147	·079	House and yard.
1148	·909	Garden.
1149	·785	Houses, yards, ornamental ground, &c.
1150	·568	Private road.
1151	15·327	Arable.
1152	·073	House, garden, and yard.
1153	1·025	Houses, gardens, and yards.
1154	·104	House, shed, garden, and yards.
1155	·631	Wood.
1156	·893	Road.
1157	20·846	Arable, footpath, and trees.
1158	·441	Wood and footpath.
1159	1·169	Mill lade.
1160	1·949	Wood.
1161	4·453	Houses, sheds, yards, &c.
1162	·303	Houses and garden.
1163	·257	Houses, yards, gardens, &c.
1164	3·325	Arable and trees.
1165	·088	House, garden, yard, and shed.
1166	3·290	Arable.
1167	9·607	County road.
1168	14·415	Arable and road.
1169	18·345	Arable.
1170	17·622	Arable.
1171	8·878	Arable.
1172	·295	Wood.
1173	2·794	Wood and pond.
1174	2·343	Arable, &c.
1175	·849	Houses, yards, garden, &c.
1176	·539	Houses, yards, &c.
1177	·315	Wood and road.
1178	2·065	Arable and trees.
1179	·431	House, garden, and yard.
1180	·681	Wood.
1181	·116	Wood.
1182	11·699	Arable and trees.
1183	·366	Houses, yards, gardens, &c.
1184	·130	Houses and yard.
1185	9·634	Arable, footpath, and trees.
1186	2·543	Garden.
1187	·920	Houses, yards, &c.
1188	·931	Houses, yards, wood, &c.
1189	1·234	Private road.
1190	18·917	Arable and trees.
1191	·152	Wood.
1192	3·873	Arable and trees.
1193	·307	House, garden, and yard.
1194	·814	Rough pasture, furze, &c.
1195	1·560	Houses, yards, gardens, &c.
1196	5·712	Arable.
1197	29·808	Arable.
1198	12·740	Arable and trees.
1199	2·475	Wood and road.
1200	3·664	Arable and trees.
1201	2·982	Wood and footpath (island).
1202	·095	Wood.
1203	·541	Arable and trees.
1204	1·047	House, garden, yard, &c.
1205	·106	Wood.
1206	·925	House, garden, yard, &c.
1207	·497	Houses, yards, gardens, &c.
1208	·646	Arable and trees.
1209	·468	Arable and trees.
1210	1·200	House, garden, yard, &c.
1211	1·244	Wood and footpaths.
1212	1·291	Arable.
1213	1·542	Wood and footpath.
1214	6·228	Arable and trees.
1215	2·825	Houses, yards, gardens, wood, &c.

No. on Plan.	Area in Acres.	Remarks.
1216	·122	Wood.
1217	·749	Private road.
1218	·602	Wood.
1219	2·796	Arable.
1220	1·446	Wood and rough pasture.
1221	·194	Wood.
1222	·146	Wood.
1223	·146	Wood.
1224	·083	Wood.
1225	1·538	Wood.
1226	10·179	Arable, stream, &c.
1227	1·335	Wood.
1228	·094	Wood.
1229	·168	Wood.
1230	28·554	Arable.
1231	·153	Wood.
1232	·152	Wood.
1233	·524	Wood.
1234	·239	Private road.
1235	·162	House, yard, road, stream, &c.
1236	·899	Wood and stream.
1237	1·208	Arable and tree.
1238	1·149	House, roads, garden, &c.
1239	1·287	House, garden, wood, yards, &c.
1239a	·094	Private road.
1240	2·013	House, garden, wood, yards, &c.
1241	·550	Arable.
1242	·126	House and garden.
1243	·826	Public road.
1244	2·722	Arable and footpath.
1245	1·908	Wood and footpath.
1246	·162	Wood.
1247	·830	Arable and footpath.
1248	11·789	Arable, footpath, and trees.
1249	2·598	Arable and trees.
1250	·221	Wood, &c.
1251	·072	House, yard, &c.
1252	·927	Furze, trees, &c.
1253	·462	Brushwood, &c.
1254	·168	Wood.
1255	3·339	Wood, house, footpaths, &c.
1256	·423	Wood.
1257	1·559	Public road.
1258	2·760	Rough pasture, trees, &c.
1259	·032	House and yard.
1260	·680	Mill lade.
1261	·082	House and yards.
1262	1·054	Rough pasture, trees, &c.
1263	3·948	Houses, yards, garden, &c.
1264	3·255	House, garden, yard, wood, &c.
1265	1·418	House, garden, yard, wood, &c.
1266	1·213	House, garden, yard, &c.
1267	·425	Wood and footpath.
1268	·751	Wood.
1269	·239	Wood.
1270	1·511	Arable and rough pasture.
1271	2·006	House, garden, yard, wood, &c.
1272	·598	House, garden, yard, &c.
1273	·294	Arable.
1274	1·867	Wood and footpaths.
1275	1·859	House, arable, &c.
1276	2·425	Arable.
1277	2·713	Houses, yards, garden, &c.
1278	·532	Public road.
1279	4·537	Arable.
1280	·151	Wood.
1281	2·777	Houses, garden, ornamental ground, &c.
1282	·261	Wood.
1283	2·434	Arable.
1284	2·415	House, arable, wood, &c.
1285	·309	Garden and house.
1286	1·790	Arable.
1287	·847	Arable and trees.
1288	1·153	Garden, wood, road, &c.
1289	1·150	Arable, wood, and road.
1290	1·832	Houses, garden, ornamental ground, &c.
1291	·241	Wood and footpath.
1292	1·008	Houses, yards, garden, &c.
1293	·795	Garden and house.

No. on Plan.	Area in Acres.	Remarks.
1294	6·368	Houses, yards, ornamental ground, &c.
1295	·983	Pond.
1296	1·414	Wood, stream, &c.
1297	·519	House, stream, garden, &c.
1298	1·408	Wood.
1299	·183	Wood.
1300	17·291	Arable, roads, stream, and trees.
1301	·333	Wood.
1302	·526	Wood.
1303	·298	Marsh, &c.
1304	·724	Wood.
1305	1·484	Arable, stream, &c.
1306	·100	House, garden, and stream.
1307	18·951	Arable, stream, and road.
1308	·338	Arable.
1309	42·929	Wood, roads, stream, &c.
1310	3·353	Arable.
1311	1·350	Houses, yards, gardens, &c.
1312	·510	Arable, garden, and stream.
1313	3·580	Arable.
1314	·557	House, garden, &c.
1315	·791	Arable and road.
1316	2·605	Arable and trees.
1317	2·536	Arable.
1318	1·785	Public road.
1319	15·129	Arable.
1320	·065	Wooden house and garden.
1321	1·233	Arable.
1322	5·206	Wood, roads, and stream.
1323	1·300	Gardens.
1324	3·485	Houses, ornamental ground, &c.
1325	·916	Arable.
1326	·850	House, yards, garden, &c.
1327	1·698	Arable and trees.
1328	2·390	Arable.
1329	1·841	Arable.
1330	5·047	Arable.
1331	2·375	Arable and trees.
1332	·206	Rough pasture and stream.
1333	·796	Arable, rough pasture, stream, and trees.
1334	·049	House and yard.
1335	·646	Arable, stream, shed, and trees.
1336	·499	Garden and rough pasture.
1337	·735	Arable, rough pasture, and stream.
1338	·781	Rough pasture, trees, &c.
1339	·294	House, garden, yard, &c.
1340	·340	Arable.
1341	·355	Arable.
1342	·808	Arable, stream, shed, and trees.
1343	·997	Houses, arable, gardens, &c.
1344	1·031	House, arable, garden, &c.
1345	·325	Arable, stream, and trees.
1346	·304	Arable, trees, footpath, and stream.
1347	·600	Arable, footpath, &c.
1348	·475	House, garden, yard, &c.
1349	·303	House, garden, and yard.
1350	·571	House and arable.
1351	·330	Arable.
1352	1·855	Arable.
1353	1·266	Arable and trees.
1354	·316	Arable and trees.
1355	·774	Arable, stream, sheds, and trees.
1356	·447	Wooden house, garden, stream, and trees.
1357	·541	House, stream, garden, &c.
1358	·164	House, sheds, garden, and yard.
1359	·357	Public road.
1360	·257	House and garden.
1361	2·526	Arable.
1362	·399	Houses, gardens, and yards.
1363	1·958	Arable.
1364	·665	Garden, shed, yard, and stream.

No. on Plan.	Area in Acres.	Remarks.
1365	2·215	Arable, houses, whins, and stream.
1366	1·495	Arable.
1367	1·016	Arable.
1368	·992	Arable and shed.
1369	·968	Arable and whins.
1370	·365	Public road.
1371	·297	House, shed, garden, yard, &c.
1372	·196	Wooden house, garden, yard, & stream.
1373	3·181	Arable and trees.
1374	·646	House, garden, yard, and stream.
1375	2·492	Arable, shed, and road.
1376	9·248	Arable.
1377	2·364	Wood.
1378	18·012	Arable.
1379	·750	Wood.
1380	1·919	Arable and road.
1381	·054	House, shed, garden, and yard.
1382	·034	House, shed, and yard.
1383	8·485	County road.
1384	1·006	Wood.
1385	·364	House, yards, gardens, &c.
1386	3·142	Houses, yards, garden, &c.
1387	·503	Rough pasture and stream.
1388	89·064	Arable.
1389	20·248	Arable and stream.
1390	1·449	Occupation road.
1391	15·931	Arable.
1392	9·371	Arable.
1393	13·116	Arable.
1394	12·826	Arable.
1395	25·774	Arable.
1396	6·715	Arable.
1397	·542	Rough pasture, &c.
1398	·566	Arable and whins.
1399	·058	Private road.
1400	·690	Arable.
1401	·271	House and yards.
1402	1·142	Arable and trees.
1403	1·272	Public road.
1404	·392	Wood and road.
1405	1·680	Houses, yards, garden, &c.
1406	·540	Public road.
1407	8·757	Arable.
1408	5·735	Arable.
1409	7·152	Arable.
1410	·863	Houses, yards, &c.
1411	2·171	Houses, yards, gardens, roads, &c.
1412	2·585	Willow bed.
1413	1·217	Mill dam.
1414	3·801	Arable, road, shed, and trees.
1415	·797	House, garden, yard, &c.
1416	·542	Arable, streams, and wood.
1417	34·404	Arable and stream.
1418	4·288	County road.
1419	4·413	Arable.
1420	1·730	Houses, yards, garden, &c.
1421	12·976	Arable.
1422	14·267	Arable.
1423	12·151	Arable and stream.
1424	13·929	Arable.
1425	20·947	Arable.
1426	10·853	Arable and stream.
1427	2·498	Wood and stream.
1428	1·630	Houses, garden, yard, road, &c.
1429	·762	Arable, pond, &c.
1430	79·974	Arable.
1431	1·427	Arable.
1432	8·640	Whins, roads, streams, &c.
1433	·369	Houses, yards, rough pasture, &c.
1434	·046	Rough pasture, whins, &c.
1435	·740	Wood and stream.
1436	1·954	House, garden, ornamental ground, &c.
1437	1·647	Arable and stream.
1438	·176	Houses, yards, garden, &c.
1439	28·932	Arable and stream.
1440	24·044	Arable and stream.
1441	47·433	Arable, stream, and trees.
1442	26·642	Arable.
1443	·964	Wood.
1444	17·704	Arable.
1445	16·146	Arable.
1446	19·066	Arable, stream, and trees.

No. on Plan.	Area in Acres.	Remarks.	No. on Plan.	Area in Acres.	Remarks.
1447	7·667	Arable, road, and trees.	1488	·126	Houses, garden, and yard.
1448	1·063	Wood.			
1449	59·660	Arable and roads.	1489	9·599	Arable.
1450	·617	Houses, yards, garden, &c.	1490	14·808	Arable, heathy pasture, and trees.
1451	2·477	Occupation road.	1491	·192	Houses and yard.
1452	16·155	Arable, stream, and trees.	1492	·219	Arable.
			1493	·288	Arable.
1453	1·423	Wood and stream.	1494	2·157	Arable.
1454	5·722	Arable and trees.	1495	802·668	Wood, road, stream, footpath, &c.
1455	·963	Wood and stream.			
1456	1·224	Garden.	1496	4·680	Arable.
1457	·274	House and yard.	1497	·151	Brushwood and stream.
1458	14·584	Arable.	1498	3·523	Arable.
1459	·708	Rough pasture and roads.	1499	·103	House and yard.
			1500	·176	Wooden house, gardens, and yard.
1460	·752	Heathy pasture, whins, and trees.	1501	8·960	Arable and ruin.
1461	·427	Arable.	1502	·580	Wood.
1462	·006	Garden.	1503	156·137	Wood, marsh, &c.
1463	·772	Wood.	1504	·125	House, garden, rough pasture, &c.
1464	3·262	Wood, stream, and roads.	1505	·396	Rough pasture.
1465	1·380	Rough pasture, whins, and trees.	1506	·535	Arable and rough pasture.
1466	5·314	Wood and stream.	1507	·833	Rough pasture, ruin, and stream.
1467	9·197	Arable and trees.			
1468	1·246	House, yards, road, &c.	1508	·860	Rough pasture, road, stream, &c.
1469	·744	Wood.	1509	13·683	Arable and road.
1470	19·730	Arable, pond, & trees.	1510	3·217	Wood.
1471	·036	Shed and yard.	1511	2·534	Wood and road.
1472	·382	Arable.	1512	15·953	Arable and rough pasture.
1473	·134	Arable, whins, &c.			
1474	·397	Arable.	1513	13·542	Arable, rough pasture, and stream.
1475	3·010	Arable and heathy pasture.	1514	·217	Rough pasture, broom, &c.
1476	5·510	Arable.			
1477	4·649	Arable.	1515	1·337	Wood.
1478	2·521	County road.	1516	1·923	Houses, yards, gardens, &c.
1479	6·014	Arable and road.			
1480	5·916	Arable.	1517	·413	Pond.
1481	8·968	Arable.	1518	2·261	Arable.
1482	·775	Houses, yards, garden, road, &c.	1519	7·244	Arable.
			1520	·175	Brushwood.
1483	3·109	Arable and road.	1521	1·086	Wood.
1484	3·292	Arable.	1522	2·890	Wood.
1485	24·451	Heathy pasture, road, and trees.	1523	9·927	Arable.
			1524	·929	Furze, broom, &c.
1486	8·469	Arable, &c.	1525	9·606	Arable.
1487	·437	Houses, garden, and yards.	1526	·629	Wood.
			1527	·862	Wood.

No. on Plan.	Area in Acres.	Remarks.	No. on Plan.	Area in Acres.	Remarks.
1528	2·308	Wood.	1568	23·621	Arable.
1529	·423	House, garden, yard, &c.	1569	3·392	Rough pasture, furze, &c.
1530	18·019	Arable and rough pasture.	1570	9·624	Arable and furze.
1531	9·834	Arable and rough pasture.	1571	·134	House, garden, yard, &c.
1532	6·970	Arable and rough pasture.	1572	1·066	Rough pasture and furze.
1533	16·862	Arable and rough pasture.	1573	1·745	Rough pasture, furze, and road.
1534	26·407	Arable, rough pasture, and stream.	1574	22·804	Arable and road.
1535	·535	Private road.	1575	·073	House, garden, and yard.
1536	·600	Wood.	1576	4·321	Arable and furze.
1537	17·106	Arable and road.	1577	3·862	Arable.
1538	1·195	Rough pasture, pond, &c.	1578	·262	Houses, garden, and yard.
1539	·094	House, shed, and yard.	1579	·171	Houses, gardens, and yards.
1540	1·350	Arable, road, & trees.	1580	1·110	Arable and road.
1541	1·240	House and gardens.	1581	·737	Rough pasture, furze, &c.
1542	·168	Pasture.	1582	6·606	Arable, whins, &c.
1543	1·477	House, rough pasture, &c.	1583	·702	Houses, garden, yards, &c.
1544	4·738	Arable and rough pasture.	1584	·173	House, yard, & road.
1545	·760	Wood.	1585	4·323	Arable, house, road, and ruin.
1546	5·989	Wood.	1586	4·310	Wood and road.
1547	·888	Private road.	1587	2·671	Marsh, rough pasture, &c.
1548	15·858	Arable.	1588	1·147	Rough pasture, furze, and road.
1549	·252	Wood.	1589	9·394	Arable, furze, & road.
1550	·521	Wood, &c.	1590	·301	House, garden, and yards.
1551	2·097	House, yards, arable, &c.	1591	13·576	Rough pasture, furze, &c.
1552	2·138	Wood and road.	1592	·638	Pond.
1553	16·230	Arable.	1593	1·487	Rough pasture, furze, and shed.
1554	·152	Arable.	1594	·228	House, garden, yard, &c.
1555	14·204	Arable and stream.	1595	·180	Arable.
1556	·444	House, yard, &c.	1596	47·477	Wood, rough pasture, and road.
1557	·342	Pond.	1597	5·643	Rough pasture, furze, &c.
1558	1·048	Yard.	1598	1·079	Arable.
1559	1·606	Houses, sheds, yards, &c.	1599	·141	House, garden, yard, &c.
1560	17·117	Arable and wood.	1600	7·034	Arable and furze.
1561	·121	Pond.			
1562	·087	House and yard.			
1563	15·122	Arable and road.			
1564	5·337	Arable.			
1565	·132	Houses, sheds, & yard.			
1566	42·905	Rough pasture, road, stream, &c.			
1567	92·187	Wood and roads.			

No. on Plan.	Area in Acres.	Remarks.	No. on Plan.	Area in Acres.	Remarks.
1601	19·594	Arable and road.	1636	·900	Houses, yards, &c.
1602	·035	House, garden, and yard.	1637	·302	Arable.
			1638	·777	Garden.
1603	15·593	Arable and rough pasture.	1639	·708	Wood, road, &c.
			1640	1·990	Furze and trees.
1604	10·089	Rough pasture, furze, &c.	1641	4·037	Arable, &c.
			1642	1·029	Houses, yards, &c.
1605	26·261	Arable, rough pasture, &c.	1643	1·684	Arable and trees.
			1644	·159	House, yard, &c.
1606	·151	Broom, furze, &c.	1645	·305	Arable, &c.
1607	·101	House, garden, and yard.	1646	·157	Wood.
			1647	1·109	Arable.
1608	·994	Arable and road.	1648	11·406	Arable, &c.
1609	·102	Houses, garden, and yard.	1649	10·495	Arable.
			1650	·810	Private road.
1610	·165	Arable.	1651	20·211	Arable and trees.
1611	68·132	Arable and road.	1652	·700	Private road.
1612	1·042	Houses, yards, shed, &c.	1653	5·309	Wood.
			1654	·275	Wood.
1613	·742	House, gardens, and yard.	1655	15·425	Arable.
			1656	·645	Wood.
1614	1·755	Arable, road, & trees.	1657	·615	Wood.
1615	3·939	Road.	1658	·126	House and garden.
1616	117·268	Wood, furze, & roads.	1659	4·620	Arable, road, & trees.
1617	1·445	Arable.	1660	·144	Wood.
1618	8·631	Canal, towing path, &c.	1661	·349	Wood.
			1662	·093	Wood.
1619	·332	House, garden, yard, &c.	1663	·350	Wood.
			1664	1·550	Wood.
1620	27·711	Wood.	1665	1·644	Wood.
1621	127·992	River Ness (part of).	1666	78·670	Arable, roads, trees, &c.
1622	·098	House, garden, and yard.	1667	·248	Wood.
1623	95·948	Wood, roads, streams, &c.	1668	·372	Wood.
			1669	·224	Wood.
1624	1·782	Rough pasture and roads.	1670	·203	Wood.
			1671	·436	Wood & rough pasture.
1625	7·589	Wood.	1672	1·337	Pond.
1626	2·923	Marsh.	1673	·957	Arable.
1627	4·455	Wood.	1674	1·594	Arable, shed, &c.
1628	·619	Water.	1675	1·333	Wood.
1629	20·151	Arable, road, and ruin.	1676	2·822	Road.
			1677	·266	Arable and stream.
1630	·402	Houses, garden, yard, &c.	1678	·214	House, yards, &c.
			1679	·583	Arable.
1631	1·613	Rough pasture.	1680	1·005	Wood.
1632	3·211	Rough pasture and furze.	1681	1·926	Wood, marsh, &c.
			1682	·095	Houses, garden, and yards.
1633	1·240	Pond.			
1634	16·137	Canal, towing path, embankment, &c.	1683	1·780	Arable.
			1684	1·457	Houses, yards, garden, &c.
1635	2·016	Arable and trees.			

No. on Plan.	Area in Acres.	Remarks.
1685	·948	Road.
1686	·122	House and rough pasture.
1687	4·936	Arable.
1687a	·805	Wood.
1688	2·630	Arable and stream.
1689	1·230	Pond.
1690	·427	Wood.
1691	·212	Wood.
1692	10·953	Arable and trees.
1693	3·356	Arable, wood, & road.
1694	1·057	Houses, yards, &c.
1695	·323	Wood.
1696	·244	Wood.
1697	·102	Wood.
1698	·672	Wood and road.
1699	9·147	Wood, road, &c.
1700	1·598	Wood.
1701	1·514	Arable.
1702	1·179	Rough pasture, house, &c.
1703	1·770	Houses, yards, gardens, &c.
1704	1·762	Wood, rough pasture, &c.
1705	8·283	Arable.
1706	40·985	Arable.
1707	9·488	Wood, furze, &c.
1708	42·400	Arable and house.
1709	4·000	Furze, house, road, &c.
1710	5·614	Wood, pond, & road.
1711	13·426	Arable.
1712	8·720	Arable.
1713	5·338	Wood and road.
1715	1·661	Houses, yards, &c.
1716	4·825	Arable.
1717	·392	Houses, yards, rough pasture, &c.
1718	·065	House and yard.
1719	1·820	Arable.
1720	3·178	Wood.
1721	1·231	Rough pasture and wood.
1722	·269	Garden.
1723	·605	Garden.
1724	1·177	Houses, yard, wood, &c.
1725	8·057	Arable.
1726	·270	Arable.
1727	·326	Rough pasture.
1728	·134	Wood.
1729	36·378	Arable.
1730	·780	Private road.
1731	61·606	Arable and stream.
1732	11·596	County road.
1733	·527	Houses, garden, yard, &c.
1734	12·616	Wood.
1735	·991	Arable.
1736	1·557	Wood.
1737	21·982	Arable and streams.
1738	26·698	Wood.
1739	6·679	Arable and stream.
1740	5·368	Arable and stream.
1741	1·331	Wood.
1742	1·171	Wood.
1743	11·813	Arable, &c.
1744	·722	Private road.
1745	11·518	Arable and stream.
1746	·187	Wood.
1747	1·793	Houses, yards, garden, &c.
1748	·070	House and yard.
1749	1·750	Wood.
1750	2·363	Wood.
1751	·322	Pond.
1752	·415	Arable and stream.
1753	1·833	Arable.
1754	·432	Wood and stream.
1755	·428	Arable.
1756	·102	House and yard.
1757	1·017	Private road.
1758	2·525	Arable and wood.
1759	·177	Wood.
1760	6·048	Arable.
1761	6·279	Wood and road.
1762	3·766	Wood, road, & stream.
1763	·214	Arable.
1764	·437	Stream, &c.
1765	2·556	Arable.
1766	1·675	Houses, yards, garden, &c.
1767	·561	Wood.
1767a	·224	Pond.
1768	·766	Arable, road, & trees.
1768a	1·888	Road.
1769	2·030	Garden and houses.
1770	20·589	Arable and road.
1771	22·626	Arable, stream, and road.
1772	4·842	Wood, streams, and marsh.
1773	20·368	Arable.

No. on Plan.	Area in Acres.	Remarks.	No. on Plan.	Area in Acres.	Remarks.
1774	·365	Rough pasture and stream.	1814	·911	Rough pasture, wood, &c.
1775	19·185	Arable.	1815	18·213	Arable.
1776	20·174	Arable.	1816	10·788	Wood and road.
1777	23·218	Wood, roads, streams, &c.	1817	3·049	Arable.
			1818	9·640	Arable.
1778	·158	Pond.	1819	·522	Wood.
1779	1·134	Rough pasture, roads, stream, &c.	1820	1·219	Occupation road.
			1821	·874	Wood.
1780	11·733	Arable and road.	1822	28·814	Arable and stream.
1781	·146	House, garden, yard, &c.	1823	·481	Rough pasture, pond, &c.
1782	·310	Pond.	1824	2·950	Arable.
1783	1·653	Houses, yards, garden, &c.	1825	1·716	Wood and stream.
			1826	12·774	Arable.
1784	30·500	Arable.	1827	11·950	Arable.
1785	1·309	Wood and stream.	1828	·863	Private road.
1786	·496	Wood.	1829	9·942	Arable and rough pasture.
1787	·557	Pond.			
1788	·047	House, garden, &c.	1830	22·103	Rough pasture, furze, and trees.
1789	·408	Arable.			
1790	·114	Shed and yard.	1831	12·465	Arable.
1791	·398	House, garden, &c.	1832	14·708	Arable.
1792	·503	House, shed, yard, &c.	1833	1·738	Wood and stream.
			1834	2·323	Wood and stream.
1793	·527	House, garden, yard, &c.	1835	2·397	Wood, stream, and road.
1794	17·615	Arable.	1836	1·681	Arable.
1795	1·037	Wood.	1837	·205	House, yard, and rough pasture.
1796	17·697	Arable.			
1797	25·565	Arable and stream.	1838	5·891	Arable.
1798	2·864	Wood, road, stream, &c.	1839	·925	Arable.
			1840	·220	Houses, garden, and yard.
1799	·214	Wood.			
1800	23·042	Arable.	1841	4·306	Arable and heathy pasture.
1801	6·873	Arable and stream.			
1802	3·052	Occupation road.	1842	·769	Arable.
1803	1·012	Houses, yards, garden, &c.	1843	4·305	Arable.
			1844	1·086	Arable.
1804	15·635	Arable.	1845	·183	House, garden, yard, &c.
1805	8·684	Arable and stream.			
1806	7·967	Arable.	1846	1·819	Arable.
1807	·660	Houses, garden, yard, &c.	1847	5·989	Arable.
			1848	7·730	Arable.
1808	5·730	Arable and stream.	1849	47·034	Heathy pasture, &c.
1809	9·044	Arable and stream.	1850	·374	Houses, gardens, and yards.
1810	8·684	Arable and stream.			
1811	·236	Wood.	1851	13·195	Arable, heathy pasture, &c.
1812	1·029	Rough pasture, furze, &c.			
			1852	2·731	Arable.
1813	·373	Rough pasture, furze, &c.	1853	·713	Arable.
			1854	·310	Arable.

No. on Plan.	Area in Acres.	Remarks.	No. on Plan.	Area in Acres.	Remarks.
1855	9·816	Arable and heathy pasture.	1892	16·209	Arable and road.
1856	4·419	Arable.	1893	8·456	Arable.
1857	55·935	Wood and roads.	1894	9·515	Wood, rough pasture, &c.
1858	9·979	Heathy pasture and trees.	1895	17·345	Loch Dochfour (part of).
1859	5·960	Heathy and rough pasture, &c.	1896	1·252	Rough pasture and wood.
1860	·494	Houses, yards, gardens, &c.	1897	16·370	Arable and rough pasture.
1861	·217	Houses, yards, & ruin.	1898	8·852	Arable and rough pasture.
1862	24·022	Arable, &c.			
1863	·213	Arable.	1899	7·764	Arable.
1864	·218	Arable.	1900	11·568	Wood, rough pasture, &c.
1865	1·021	Arable.			
1866	456·734	Heathy and rough pasture, wood, &c.	1901	·952	Wood.
			1902	14·758	Wood, roads, and ruin.
1867	18·668	Wood and stream.	1903	·765	House, yards, rough pasture, &c.
1868	18·867	Wood and roads.			
1869	·900	Arable.	1904	1·736	Wood and road.
1870	3·646	Arable and heathy pasture.	1905	3·657	House, rough pasture, &c.
1871	·056	House, garden, and yard.	1906	·533	Pond.
			1907	2·838	Wood and stream.
1872	2·283	Arable.	1908	·232	Houses, yard, gardens, &c.
1873	·033	House aud yard.			
1874	3·620	Arable.	1909	6·424	Arable and road.
1875	3·640	Arable.	1910	8·487	Arable.
1876	·104	House, garden, and yard.	1911	·165	Houses, garden, and yards.
1877	·214	Arable.	1912	6·834	Rough and heathy pasture, &c.
1878	104·062	Heathy pasture, furze, &c.	1912a	2·841	Rough and heathy pasture, &c.
1879	5·695	Public road.			
1880	1·984	Arable.	1913	1·236	Arable.
1881	·694	Rough pasture and furze.	1914	104·584	Wood, stream, and roads.
1882	·158	Houses, garden, and yard.	1915	2·523	House, rough pasture, &c.
1883	·301	Houses, yards, gardens, &c.	1916	1·963	Arable.
			1917	3·075	Wood and stream.
1884	18·884	Arable, furze, &c.	1918	3·619	Arable.
1885	1·851	Arable.	1919	17·542	Arable.
1886	11·368	Rough pasture, road, &c.	1920	·373	Wood.
			1921	10·881	Arable.
1887	3·995	Dochfour Burn.	1922	1·996	Wood and stream.
1888	2·342	Wood.	1923	·244	Wood.
1889	265·424	Wood, rough pasture, &c.	1924	1·162	Wood and road.
			1925	14·259	Arable.
1890	10·411	Arable and rough pasture.	1926	2·260	Private road.
			1927	·978	Rough pasture and wood.
1891	·708	Rough pasture, &c.			

No. on Plan.	Area in Acres.	Remarks.
1928	·320	House, garden, yard, &c.
1929	3·108	Rough pasture, &c.
1930	1·132	Wood and stream.
1931	·488	House, garden, yard, &c.
1932	·372	Arable.
1933	·930	Pond.
1934	4·856	Arable.
1935	·411	Arable.
1936	·078	House, garden, yard, &c.
1937	·346	Road and furze.
1938	2·993	Arable.
1939	4·218	Wood, rough pasture, and ruin.
1940	·398	Wood.
1941	40·761	Arable, rough pasture, &c.
1942	3·103	Wood.
1943	·532	Wood.
1944	·927	Wood.
1945	1·412	House, rough pasture, &c.
1946	2·484	Houses, yards, garden, &c.
1947	·658	Wood.
1948	·336	Private road.
1949	·260	Wood.
1950	34·646	Arable, stream, ruin, &c.
1951	10·310	Arable, &c.
1952	·367	Wood.
1953	·673	Wood.
1954	·314	Houses, yards, gardens, &c.
1955	11·238	Arable and footpath.
1956	·234	Houses, garden, yard, &c.
1957	·262	Road.
1958	·706	Houses, yards, garden, &c.
1959	8·871	Wood, rough pasture, &c.
1960	2·692	Furze, &c.
1961	1·721	Furze and road.
1962	5·969	Arable and trees.
1963	·148	House, gardens, yard, &c.
1963a	·628	Arable.
1964	·236	Arable.
1965	2·799	Arable.
1966	1·180	Arable and footpath.
1967	1·772	Pond.
1968	·113	House, gardens, yard, &c.
1969	·286	Arable.
1970	4·284	Arable.
1971	3·383	Furze.
1972	·403	House, garden, yard, &c.
1973	·293	Arable.
1974	·452	Houses, yards, gardens, &c.
1975	·352	Houses, garden, and yard.
1976	5·265	Arable.
1977	6·717	Arable.
1978	9·717	Arable and furze.
1979	·879	Furze and broom.
1980	6·078	Furze, marsh, &c.
1981	10·528	Arable.
1982	31·450	Wood and roads.
1983	2·621	Arable.
1984	1·284	Wood and stream.
1985	1·139	Houses, yards, and road.
1986	·283	Dam.
1987	25·122	Arable.
1988	2·315	Wood and road.
1989	2·059	Rough pasture, furze, &c.
1990	30·142	Arable.
1991	15·804	Wood and road.
1992	103·372	Arable and roads.
1993	4·058	Wood, rough pasture, and road.
1994	3·352	Wood and stream.
1995	11·401	Wood and road.
1996	27·774	Arable.
1997	·506	Arable.
1998	·204	House, gardens, and yard.
1999	·097	Pond.
2000	·327	Yard.
2001	·929	Houses, yards, gardens, &c.
2002	·893	Arable, stream, and trees.
2003	·837	Wood and roads.
2004	1·002	Stream, rough pasture, &c.
2005	·669	Rough pasture, &c.
2006	·099	House, garden, yard, &c.

No. on Plan.	Area in Acres.	Remarks.
2007	31·416	Arable, road, &c.
2008	1·604	Brushwood and stream.
2009	8·376	Arable.
2010	5·303	Wood and stream.
2011	14·243	Arable.
2012	1·662	Brushwood and stream.
2013	·530	Rough pasture and stream.
2014	2·466	Wood, road, & stream.
2015	1·209	Wood.
2016	15·117	Arable and stream.
2017	14·267	Arable, house, road, and stream.
2018	73·709	Arable and road.
2019	2·036	Rough pasture, furze, &c.
2020	2·825	Rough pasture, furze, &c.
2021	·233	Embankment, &c.
2022	·279	Dam.
2023	11·487	Stream, rough pasture, &c.
2024	49·049	Arable.
2025	2·476	Arable.
2026	·721	Houses, yards, and road.
2027	·098	Wood.
2028	1·598	Wood, rough pasture, &c.
2029	24·609	Arable and road.
2030	2·242	Houses, yards, garden, &c.
2031	1·536	Wood.
2032	1·791	Rough pasture, road, stream, &c.
2033	·400	Dam.
2034	34·560	Arable and road.
2035	2·869	Wood and stream.
2036	31·892	Arable.
2037	2·230	Arable.
2038	2·140	Wood.
2039	5·317	Arable, road, & waste.
2040	4·987	Rough pasture.
2041	5·615	Wood.
2042	1·339	Rough pasture.
2043	16·161	Wood, road, & stream.
2044	12·591	Arable and stream.
2045	13·103	Arable and stream.
2046	3·535	Rough pasture and trees.
2047	8·696	Big Burn.
2048	8·373	Arable and gravel pit.
2049	2·367	Houses, yards, garden, &c.
2050	·188	Dam.
2051	24·313	Arable and stream.
2052	12·626	Arable, stream, and trees.
2053	42·228	Rough pasture and trees.
2054	12·841	Arable and stream.
2055	23·527	Arable.
2056	4·283	Arable and stream.
2057	1·079	Heathy pasture.
2058	2·955	Arable.
2059	7·508	Streams and heathy pasture.
2060	6·250	Arable and heathy pasture.
2061	11·634	Arable and rough pasture.
2062	·511	Arable.
2063	·993	Houses, yards, rough pasture, &c.
2064	·418	Arable.
2065	8·923	Arable.
2066	1·537	Arable.
2067	3·702	Arable.
2068	·311	Arable.
2068a	·585	Arable.
2069	·697	Arable.
2070	1·244	Arable.
2071	·844	Arable.
2072	·118	Houses, yard, and ruin.
2073	2·122	Arable and rough pasture.
2074	·294	Arable.
2075	·273	Arable and stream.
2076	·129	House, yards, roads, and stream.
2077	·505	Arable and road.
2078	·194	Arable.
2079	.137	Arable.
2080	5·032	Arable.
2081	2·006	Arable, footpath, &c.
2082	·055	Houses, garden, and shed.
2083	·193	House, yards, & ruin.
2084	·051	Houses, garden, and ruin.
2085	·033	Houses and garden.
2086	·140	Wooden house, garden, yard, &c.

No. on Plan.	Area in Acres.	Remarks.
2087	9·194	Arable, rough pasture, &c.
2088	·024	House and yard.
2089	·086	Houses and garden.
2090	·135	House and garden.
2091	·045	House and garden.
2092	·113	House, garden, yard, &c.
2093	·153	House, yard, &c.
2094	·397	Arable, house, gardens, &c.
2095	3·508	Rough pasture, road, stream, &c.
2096	18·955	Arable, rough pasture, house, &c.
2097	·841	Houses, yards, gardens, &c.
2098	7·806	Arable, rough pasture, &c.
2099	·759	Rough pasture.
2100	·760	Marsh and rough pasture.
2101	·774	Rough pasture and pond.
2102	19·778	Abban Water.
2103	·387	Rough pasture and furze.
2104	5·829	Rough pasture and furze.
2105	2·409	Canal towing path, &c.
2106	19·220	Arable and trees.
2107	·113	Houses, yards, & ruin.
2108	·208	Houses, yards, garden, &c.
2109	·297	Houses, yards, gardens, &c.
2110	·323	House and graveyard.
2111	·100	House, yard, and rough pasture.
2112	1·728	Wood, road, & stream.
2113	·465	Rough pasture and ruin.
2114	·034	House, gardens, yard, &c.
2115	·107	Wood.
2116	3·838	Wood and road.
2117	5·450	Arable.
2118	1·536	Rough pasture, road, &c.
2119	·407	Wood.
2120	·584	Wood.
2121	13·457	Garden, ornamental ground, wood, &c.
2122	56·994	Loch Dochfour (part of).
2123	27·434	County road.
2124	2·933	Arable, roads, &c.
2125	18·513	Arable, trees, &c.
2126	6·757	Rough pasture, road, &c.
2127	1·395	Houses, yards, &c.
2128	·825	Wood, road, &c.
2129	·467	Loch Dochfour (part of).
2130	8·329	Arable, footpath, &c.
2131	2·635	Arable and trees.
2132	1·735	Houses, yards, garden, &c.
2133	5·030	Arable, roads, &c.
2134	·885	Wood.
2135	6·903	Wood.
2136	23·028	Arable.
2137	·751	Rough pasture.
2138	1·352	Pond.
2139	·307	Houses, yards, &c.
2140	·297	Houses, garden, and yard.
2141	3·362	Wood.
2142	12·343	Arable.
2143	79·737	Heathy pasture, roads, &c.
2144	6·891	Arable.
2145	359·612	Heathy pasture, roads, &c.
2146	7·944	Arable and road.
2147	6·690	Arable.
2148	·203	Heathy pasture.
2149	·015	House and yard.
2150	·094	Garden.
2151	2·587	House, rough pasture, and stream.
2152	·519	Houses, gardens, and yards.
2153	·155	Rough pasture.
2154	19·199	Arable.
2155	11·222	Heathy pasture.
2156	·253	House, gardens, yard, &c,
2157	7·802	Rough pasture, whins, &c.
2158	·195	House, garden, and yard.

No. on Plan.	Area in Acres.	Remarks.	No. on Plan.	Area in Acres.	Remarks.
2159	40·112	Rough pasture, whins, &c.	2199	32·005	Arable, heathy pasture, &c.
2160	35·963	Arable.	2200	10·456	Arable.
2161	103·850	Heathy and rough pasture, &c.	2201	·676	Arable and heathy pasture.
2162	·788	Arable.	2202	·630	Arable.
2163	·389	Arable.	2203	1·779	Arable.
2164	·742	Arable.	2204	·686	Arable.
2165	1·177	Arable.	2205	2·531	Arable.
2166	96·923	Heathy pasture, roads, &c.	2206	·399	Houses, garden, and yards.
2167	·422	Arable.	2207	17·514	Arable, heathy pasture, &c.
2168	10·940	Arable and ruin.			
2169	·766	Arable.	2207a	1·833	Arable.
2170	2·607	Arable.	2208	·648	Houses, stream, and yards.
2171	·599	Arable.			
2172	1·828	Arable.	2209	1·297	Arable.
2173	2·977	Arable.	2210	6172·542	Heathy pasture, wood, &c.
2174	·626	Arable.			
2175	1·998	Arable.	2211	·050	House and garden.
2176	1·060	Pond.	2212	·047	House and yard.
2177	9·543	Arable, stream, and road.	2213	·064	Houses and yard.
			2214	·204	Arable.
2178	·180	Houses and yard.	2215	3·180	Arable.
2179	2·051	Arable.	2216	·145	Arable.
2180	·119	Houses, garden, yard, and ruin.	2217	·429	Rough pasture, &c.
			2218	7·555	Arable, road, &c.
2181	7·370	Arable and footpath.	2219	·064	House, garden, yard, &c.
2182	·359	Arable.			
2182a	3·763	Heathy pasture.	2220	·239	Arable.
2183	20·023	Arable and rough pasture.	2221	·175	Gardens.
			2222	·076	Houses, yard, shed, and road.
2184	·593	Pond.			
2185	5·407	Arable.	2223	·094	Houses, yard, ruin, &c.
2186	5·147	County road.			
2187	12·993	Wood.	2224	·038	House and yard.
2188	1·520	Wood and road.	2225	9·000	Arable and waste.
2189	71·703	Wood and stream.	2226	·348	Arable.
2190	2·125	Allt Mòr (water).	2227	2·267	Arable.
2191	4·194	Arable.	2228	·150	Houses, yards, garden, &c.
2192	1·483	Arable.			
2193	·117	House, garden, and yard.	2229	·079	House, yard, and shed.
			2230	11·133	Arable and waste.
2194	11·851	Arable.	2231	9·183	Arable, rough pasture, &c.
2195	·222	Houses, yards, garden, &c.	2232	3·887	Arable and stream.
2196	·806	Arable.	2233	1·061	Road.
2197	1·819	Arable.	2234	19·665	Arable and rough pasture.
2198	·190	Houses, garden, and yards.	2235	2·796	Shingle.
2198a	·060	Houses, garden, and yards.	2236	·204	House, garden, yard, &c.

No. on Plan.	Area in Acres.	Remarks.
2237	62·839	Heathy pasture and streams.
2238	3·103	Arable.
2239	1·408	Arable and ruins.
2240	1·197	Arable.
2241	1·568	Arable.
2242	·349	Arable.
2243	·868	Arable.
2244	·936	Arable.
2245	212·528	Streams, heathy pasture, &c.
2246	·807	Arable.
2247	·559	Arable.
2248	4·043	Arable.
2249	·835	Arable.
2250	1·888	Arable.
2251	1·904	Arable.
2252	233·442	Wood, road, & marsh.
2253	111·734	Heathy pasture and stream.
2254	·583	Arable.
2255	·778	Arable.
2256	·982	Arable.
2257	3·727	Arable.
2258	·280	House and yard.
2259	·287	Rough pasture (island).
2260	39·416	Loch Laide.
2261	·611	Rough pasture (island).
2262	2·883	Arable.
2263	·055	Houses and yard.
2264	·036	House and yard.
2265	1·532	Arable.
2266	1·101	Arable.
2267	·643	Arable.
2268	·072	House, garden, and yard.
2269	·168	Arable.
2270	2·119	Arable.
2271	2·052	Arable and stream.
2272	·655	Arable and stream.
2273	2·171	Arable and road.
2274	·047	Houses and yard.
2275	6·708	Arable.
2276	·018	House and yard.
2277	·364	Houses, garden, yard, &c.
2278	4·037	Arable.
2279	·084	House, yard, rough pasture, &c.
2280	1·008	Arable.
2281	·039	House and yard.
2282	·624	Arable.
2283	2·394	Arable.
2284	·094	Houses, garden, and yard.
2285	·259	Houses, yard, ruins, &c.
2286	·526	Arable and road.
2287	2·728	Arable and stream.
2288	9·361	Heathy pasture and house.
2289	3·854	Arable.
2290	·240	Heathy pasture and road.
2291	14·847	Arable, stream, and road.
2292	1·724	Houses, yards, rough pasture, &c.
2293	·047	House and garden.
2294	·063	House, yard, &c.
2295	8·002	Arable.
2296	·183	Houses, gardens, and yard.
2297	·096	Houses and yard.
2298	1·226	Houses, yards, gardens, &c.
2299	3·847	Arable.
2300	1·584	Arable.
2301	·141	House, garden, and yard.
2302	1·739	Arable.
2303	·650	Houses, garden, and yards.
2304	·545	Rough pasture.
2305	3·194	Heathy and rough pasture, &c.
2306	17·761	Arable.
2307	13·125	Arable, &c.
2308	·920	Houses, yards, gardens, &c.
2309	2·010	Arable.
2310	·392	Rough pasture.
2311	2·219	Arable.
2312	·362	Road.
2313	17·809	Arable.
2314	1·411	Stream, rough pasture, &c.
2315	1·054	Arable.
2316	·343	Arable.
2317	1·007	Heathy pasture.
2318	·555	Houses, yard, gardens, and road.
2319	·433	Rough pasture and brushwood.

No. on Plan.	Area in Acres.	Remarks.
2320	11·407	Arable.
2321	·124	Houses, garden, and yard.
2322	2·838	Arable and footpath.
2323	39·686	Wood, rough pasture, &c.
2324	1374·762	Loch Ness (part of).
2325	2·217	Arable.
2326	15·775	Arable and rough pasture.
2327	·097	Houses and yards.
2328	7·507	Heathy pasture.
2329	·105	Garden.
2330	·016	House and garden.
2331	1·157	Heathy pasture.
2332	·465	Rough pasture.
2333	·496	Arable.
2334	·150	Houses, garden, and yards.
2335	6·337	Heathy pasture and road.
2336	22·441	Arable and road.
2337	·591	Houses, yards, rough pasture, &c.
2338	·054	Garden.
2339	·386	Rough pasture.
2340	·085	House and garden.
2341	·062	House and rough pasture.
2342	1·480	Houses, yards, gardens, &c.
2343	·044	Garden.
2344	·570	House, rough pasture, &c.
2345	5·556	Arable.
2346	2·602	Arable and rough pasture.
2347	1·493	Rough pasture, &c.
2348	2·082	Arable and rough pasture.
2349	·384	Arable.
2350	1·952	Arable.
2351	·707	Arable.
2352	5·086	Arable and rough pasture.
2353	·987	Rough pasture and ruin.
2354	6·374	Arable.
2355	4·162	Arable and road.
2356	·951	Rough pasture.
2357	9·442	Arable, rough pasture, and road.
2358	·419	Wood and rough pasture.
2359	1·182	Wood and rough pasture.
2360	3·089	Arable.
2361	·580	Arable.
2362	·400	Graveyard (disused).
2363	1·101	Rough pasture.
2364	1·503	Rough and heathy pasture, &c.
2365	·308	Arable.
2366	1·538	Heathy pasture and stream.
2367	6·614	Arable and heathy pasture.
2368	·048	Houses and yard.
2369	2·837	Arable, rough pasture, and stream.
2370	·335	Arable and heathy pasture.
2371	3·709	Arable.
2372	3·174	Arable and heathy pasture.
2373	·339	Houses, yards, garden, &c.
2374	7·268	Arable.
	294·526	Houses, roads, gardens, &c. (Town of Inverness).
	26761·048	

RECAPITULATION.

Area in Acres.	
23340·321	Land.
164·668	Public roads.
68·124	Railway.
1788·617	Water.
1329·858	Foreshore.
69·460	Tidal water.
26761·048	Total area of the Parish of Inverness and Bona, in the County of Inverness.

PARLIAMENTARY BURGH OF INVERNESS.

873·754	Area of the Parliamentary Burgh outside the Municipal Burgh.
736·850	Area of the Parliamentary Burgh inside the Municipal Burgh.
1610·604	Total area of the Parliamentary Burgh.

1278·883	Area of the Municipal Burgh of Inverness.

INDEX TO PLACES

IN THE

PARISH OF INVERNESS AND BONA.

COUNTY OF INVERNESS.

Name of Place.	No. of Sheet. 6-inch scale.	No. of Sheet. 25·344 in. scale.
Abriachan - -	XIX.	9, 13
Achbuie - -	,,	9
Achculin - -	,,	10
Achpopuli - -	XVIII.	16
Albyn Place -	XII.	5
Alderney Cottage -	IV.	14
Allanfearn - -	,,	11, 12
Ashton - -	XII.	3
Auchvraid - -	XX.	1
Balavarron - -	XIX.	3
Balbeg - -	,,	9
Balchraggan -	,,	13
Balliemore - -	XI.	15
Balmore - -	XIX.	9
Balnacraig - -	XI.	8
Balnafettack -	XII.	1
Balnagaick - -	XI.	8
Balnaglag - -	IV.	16
Balnagriasehin -	XIX.	1
Balnahaun - -	XII.	5
Balloan - -	,,	6
Balloan Cottage -	,,	,,
Balloch - -	IV.	12, 16
Balphadrig - -	XII.	5
Balrobert - -	,,	13
Balnakyle - -	,,	5, 9
Beaufort Villa -	,,	5
Beechtree House -	,,	6
Beechwood - -	,,	2, 3
Blackfold - -	XI.	14
Blackhill - -	IV.	12
Blackpark - -	XI.	4
Blackpark - -	XII.	,,
Bona Ferry - -	XIX.	7
Brackla - -	XXX.	1
Braerannoch -	XII.	5
Brookside - -	,,	6, 7
Brookvale Cottage	,,	6
Broomtown -	,,	2
Bruichnain - -	XI.	4
Bruichnain Cottage	,,	,,
Bught House -	XII.	5
Burn Cottage -	,,	6
Burnfoot Cottage -	,,	1
Burnside of Holme	,,	9
Burnside House -	,,	,,
Caiplich - -	XIX.	1, 5
Cairnlaw - -	IV.	15
Campfield - -	XII.	5
Campfield Cottage	,,	,,
Campfield Terrace	,,	,,
Carnantailer - -	XI.	2
Castlehill - -	XII.	3
Castleleathers -	,,	6
Chapelton - -	IV.	16
Charleston - -	XI.	8
Charlestou Cottage	,,	,,
Clachnaharry -	IV.	13
Cradlehall - -	XII.	3
Culduthel Cottage	,,	10
Culduthel House -	,,	9
Culcabock - -	,,	2
Culcabock Cottage	,,	6
Culcabock House -	,,	2
Culanellan Villa -	,,	5
Culloden Cottage -	,,	3
Culloden House -	IV.	16
Culloden Muir -	XII.	4
Dallauruach -	XIX.	9

Name of Place.	No. of Sheet. 6-inch scale.	No. of Sheet. 25·344 in. scale.
Dalmore - -	XII.	2
Dalneich - -	,,	1
Dalrioch - -	XI.	16
Dell of Inshes -	XII.	2
Direbught - -	,,	,,
Doehfour House -	XIX.	3
Doehgarroch -	XI.	15
Doehnalurg - -	,,	,,
Drakies House -	XII.	2
Drumbuie - -	,,	4
Drummond House	,,	5
Drummond Park -	,,	,,
Drumrosach - -	,,	3
Duneau Cottage -	XI.	8
Duneaneroy - -	,,	12
Dunean House -	,,	,,
Easter Altourie -	,,	14
Easter Drakies -	XII.	2
Ellanbank Cottage	,,	6
Elm Cottage -	,,	2
Essich - -	,,	13
Evanseairn - -	XIX.	1
Foxhill - -	XII.	4
Glaekossian - -	XIX.	3
Glen Albyn - -	XI.	15, &c
Goatfield - -	,,	15
Heath Cottage -	XII.	5
Helen's Lodge -	,,	7
Hilton - - -	,,	2, 6
Hilton - - -	,,	6
Hilton House -	,,	,,
Holm - - -	,,	9
Islandbank Cottage	,,	5
Islandbank House	,,	,,
Iushes House -	,,	7
Killianan - -	XIX.	10
Kingsmills - -	XII.	2
King's Mills -	,,	,,
Kinmylies - -	,,	1
Kirkton - -	XIX.	3
Knoekgur - -	IV.	13
Knockuagael -	XII.	,,

Name of Place.	No. of Sheet. 6-inch scale.	No. of Sheet. 25·344 in. scale.
Ladyseairn - -	XIX.	1
Ladywell - -	XII.	4
Lagavaieh - -	XI.	8, 12
Lagnalien - -	,,	12
Laveroekbank -	XII.	6
Leaehkin - -	,,	1
	XI.	4, 8
Leault - - -	XIX.	9
Lescript - -	IV.	13
Leys Cottage -	XII.	6
Leys Smithy -	,,	,,
Loehardill - -	,,	5
Loehend - -	XIX.	3, 6, 7
Loehlait - -	,,	9
Lower Mains of Dochgarroch -	XI.	16
Lower Slaekbuie -	XII.	10
Lurgmore - -	XIX.	7
Mains of Broomtown - -	XII.	2
Mains of Culduthel	,,	9
Mains of Dunean -	XI.	12
Marine Cottage - -	XII.	5
Maywood Cottage	,,	,,
Meadow Villa -	IV.	14
Merlewood - -	XII.	5
Middleton - -	XIX.	3
Mid Mills - -	XII.	2, 7
Mile-end - -	,,	5
Mile-end Cottage -	,,	,,
Mile-end Cottage -	,,	6
Millarton House -	,,	5
Millburn Cottage -	IV.	14
Millburn House -	,,	,,
Millburn Mills -	,,	,,
Milltown - -	,,	15
Milltown - -	XI.	16
Milltown Mills -	IV.	15
Milton of Culcaboek	XII.	6
Milton of Holm -	,,	9
Muirtown House -	IV.	13
Myrtletown - -	XII	3
Ness Castle - -	,,	9
Ness Cottage -	,,	5
Ness side - -	,,	9
Ness-side House -	,,	,,

Name of Place.	No. of Sheet. 6-inch scale.	No. of Sheet. 25·344 in. scale.
Oaklands - -	XII.	5
Oldtown - -	,,	10
Poulroilt - -	XI.	12
Reindoul - -	XIX.	9
Resaurie - -	XII.	3
Rinudin - -	XIX.	5
Rose Cottage -	XII.	2
Roseheath Cottage	,,	6
Scorguie - -	IV.	13
Scretan - -	,,	15
Seabank - -	,,	14
Seafield - -	,,	15
Seafield Cottage -	,,	,,
Seafield House -	,,	14
Seaview - -	,,	,,
Smithtown - -	,,	15
Springfield Inn -	XII.	2
Stoneyfield - -	IV.	14
Stoneyfield House	,,	,,
Stratton - -	,,	15
Stratton Lodge -	,,	,,
Teighneilan -	XII.	5
The Longman -	IV.	14
Tomachoin East -	XIX.	5
Tomachoin West -	,,	,,
Torbreck - -	XII.	9
Tomnahurich -	,,	1
Tomnahurich -	,,	,,
Toumsoiller -	XI.	12
Upper Slackbuie -	XII.	10
Upper Torbreck -	,,	13
Viewfield - -	,,	2
Viewfield House -	,,	,,
Wester Drakies -	,,	,,
Wester Inshes -	,,	6, 7
Westhill - -	,,	4
Westwood - -	,,	5
Whinpark Cottage	,,	1
Woodbine Cottages	,,	6
Woodside - -	,,	4
Willow Cottage -	IV.	14

LONDON:
Printed by George E. Eyre and William Spottiswoode,
Printers to the Queen's most Excellent Majesty.
For Her Majesty's Stationery Office.

ORDNANCE SURVEY OF SCOTLAND.

BOOK OF REFERENCE TO THE PLAN

OF THE

PARISH OF INVERURY,

CONTAINING 4995·424 ACRES,

IN THE

COUNTY OF ABERDEEN.

COLONEL SIR HENRY JAMES, R.E., F.R.S., F.G.S., &c.,
SUPERINTENDENT OF THE ORDNANCE SURVEY.

PRINTED AT THE ORDNANCE SURVEY OFFICE, SOUTHAMPTON.

1867.

Price One Shilling and Sixpence.

ınd,
one

area

ded

ıins
ınce
ıns,

ıles

W

T

T

:

nt

F.
C.
W.
ef.
S.

he

EXPLANATORY REMARKS.

The Scale of the Parish Plans is the 1-2500th of the actual length on the ground, and is equal to 25·344 inches to a mile, which is very approximately equal to one square inch to one acre, the square of 1·0018 inch being equal to one acre.

The length of each sheet is one and a-half miles, and the width one mile, the area of each sheet is therefore 960 acres.

Each enclosure has a reference number to the area which is given in this Book.

The Braces [ʃ] on the plans are to indicate that the spaces so braced are included under the same reference number.

The Altitudes in feet above the Mean Level of the Sea are written thus —31·4.

The Scale of the Plans of the County is 6 inches to a mile, and each sheet contains the same area as 16 sheets of the Parish Plans. There is, therefore, a double reference number to each sheet as VI. 9., the Roman Numerals referring to the County Plans, the Arabic Figures to the Parish Plans.

The following are the characters employed on the Ordnance Plans on the Scales of 1-2500 and 6 inches to a mile:—

County Names	C	Hundreds or Wards	W
Parishes	P	Townships	T
Extra Parochial	E	Division of Townships	T

Antiquities ..... ROMAN / Druidical or Saxon / Norman or Subsequent

The descriptions of the boundaries are shown by the following initials:—

Centre of Stream	*C.S.*	Centre of Fence	*C.F.*
Centre of Road	*C.R.*	Top of Cop	*T.C.*
Side of Stream or Drain	*S.S.* or *S.D.*	Centre of Wall	*C.W.*
Root of Hedge	*R.H.*	Defaced	*Def.*
Face of Wall	*F.W.*	Track of Stream	*T.S.*

Undefined ..... *Und.*

Where a change occurs in the boundaries, the symbol [o—o] is used to show the part at which the change takes place.

TABLE

FOR CONVERTING DECIMAL PARTS OF AN ACRE INTO ROODS AND PERCHES

Perches.	0 Rood.	1 Rood.	2 Roods.	3 Roods.	Perches.	0 Rood.	1 Rood.	2 Roods.	3 Roods
0	·000	·250	·500	·750	21	·131	·381	·631	·881
1	·006	·256	·506	·756	22	·137	·387	·637	·887
2	·012	·262	·512	·762	23	·144	·394	·644	·894
3	·019	·269	·519	·769	24	·150	·400	·650	·900
4	·025	·275	·525	·775	25	·156	·406	·656	·906
5	·031	·281	·531	·781	26	·162	·412	·662	·912
6	·037	·287	·537	·787	27	·169	·419	·669	·919
7	·044	·294	·544	·794	28	·175	·425	·675	·925
8	·050	·300	·550	·800	29	·181	·431	·681	·931
9	·056	·306	·556	·806	30	·187	·437	·687	·937
10	·062	·312	·562	·812	31	·194	·444	·694	·944
11	·069	·319	·569	·819	32	·200	·450	·700	·950
12	·075	·325	·575	·825	33	·206	·456	·706	·956
13	·081	·331	·581	·831	34	·212	·462	·712	·962
14	·087	·337	·587	·837	35	·219	·469	·719	·969
15	·094	·344	·594	·844	36	·225	·475	·725	·975
16	·100	·350	·600	·850	37	·231	·481	·731	·981
17	·106	·356	·606	·856	38	·237	·487	·737	·987
18	·112	·362	·612	·862	39	·244	·494	·744	·994
19	·119	·369	·619	·869	40	·250	·500	·750	1·000
20	·125	·375	·625	·875					

N.B.—To convert Decimal Fractions of an Acre into Roods and Perches, multiply the decimal first by 4 and then by 40, preserving the same number of decimals in the product.

Examples—

A.	R.	P.	Acres.
			633·357
			4
			1·428
			40
633	1	17	17·120

A.	R.	P.	Acres.
			527·013
			4
			·052
			40
527	0	2	2·080

PARISH OF INVERURY,

IN THE

COUNTY OF ABERDEEN.

No. on Plan.	Area in Acres.	Description.	No. on Plan.	Area in Acres.	Description.
1	6·019	Arable, rough pasture, & whins.	37	5·907	Arable.
			38	9·367	Arable.
2	29·343	Arable, &c.	39	13·250	Arable.
3	2·517	Public road.	40	·710	Houses, yard, & rough pasture.
4	20·236	Arable.			
5	7·813	Arable.	41	6·895	Rough pasture, whins, & road.
6	·217	Pasture.			
7	8·614	Arable.	42	7·810	Arable, &c.
8	1·029	Arable.	43	·543	Houses & yard.
9	27·925	Arable.	44	3·591	Arable.
10	4·808	Arable.	45	3·766	Arable.
10a	4·146	Arable.	46	6·042	Arable.
11	·094	Houses & garden.	47	·231	Road.
12	·080	Houses & garden.	48	5·693	Arable.
13	28·221	Arable, rough pasture, whins, &c.	49	2·019	Arable.
			50	51·903	Arable, rough pasture, whins, &c.
14	7·910	Wood.			
15	·628	Houses, yards, garden, & waste.	51	8·574	Arable, &c.
			52	2·651	Houses, yards, gardens, roads, &c.
16	4·996	Arable.			
17	2·269	Road, houses, & pool.	53	25·645	Arable.
18	11·318	Arable.	54	·362	Houses & garden.
19	11·459	Arable.	55	·216	Pond.
20	12·789	Arable, &c.	56	·189	Houses & gardens.
21	1·262	Houses, yards, garden, & waste.	57	1·919	Houses, yards, garden, & arable.
22	12·767	Arable.	58	16·055	Arable, &c.
23	9·663	Arable.	59	25·653	Arable, rough pasture, & whins.
24	7·810	Arable, &c.			
25	18·205	Arable.	60	1·917	Occupation road.
26	18·525	Wood, &c.	61	8·943	Arable.
27	9·112	Arable.	62	22·048	Arable.
28	·517	Arable.	63	21·568	Arable.
29	·973	Houses, yards, & gardens.	64	7·755	Arable.
			65	11·318	Arable.
30	·610	Occupation road.	66	11·219	Arable.
31	7·573	Arable.	67	11·142	Arable.
32	·968	Occupation road.	68	4·447	Public road.
33	9·677	Arable.	69	14·158	Arable.
34	14·735	Arable.	70	49·967	Arable.
35	7·189	Arable.	71	32·781	Arable.
36	·915	Occupation road.	72	19·403	Arable.

No. on Plan.	Area in Acres.	Description.	No. on Plan.	Area in Acres.	Description.
73	·857	Wood.	123	·113	Garden.
74	9·758	Arable.	124	9·129	Arable.
75	4·325	Arable.	125	·350	Houses, yard, & gardens.
76	14·958	Rough pasture & whins.			
77	10·081	Arable, &c.	126	·279	Arable.
78	9·041	Arable.	127	12·849	Arable.
79	3·930	Arable, &c.	128	3·276	Arable.
80	8·189	Arable.	129	·089	Houses, yard, & garden.
81	7·304	Arable.			
82	12·771	Arable.	130	12·215	Arable.
83	15·082	Arable, &c.	131	1·952	Arable.
84	11·010	Arable, &c.	132	2·226	Arable.
85	8·745	Arable.	133	6·488	Arable.
86	31·302	Rough pasture, whins, &c.	134	3·471	Arable.
			135	2·468	Houses, gardens, grass, wood, &c.
87	11·299	Arable.			
88	8·008	Arable.	136	·545	Arable.
89	17·803	Arable.	137	·087	Garden.
90	15·527	Arable.	138	7·177	Arable, &c.
91	14·980	Arable.	139	·394	Arable, &c.
92	18·590	Arable, &c.	140	4·797	Arable, &c.
93	13·026	Arable.	141	9·962	Arable.
94	12·664	Arable.	142	4·910	Arable.
95	19·594	Arable.	143	·305	Pasture.
96	15·114	Arable, &c.	144	·103	House, yard, & garden.
97	25·283	Arable, &c.	145	18·679	County road.
98	1·200	Pasture.	146	8·006	Arable.
99	14·812	Arable.	147	·836	Public road.
100	6·663	Arable.	148	8·266	Arable, &c.
101	3·168	Houses, yards, garden, grass, &c.	149	14·567	Arable.
			150	6·501	Arable.
102	15·312	Arable.	151	5·562	Arable.
103	1·406	Pasture.	152	·144	Houses & yard.
104	10·217	Arable.	153	15·112	Arable, &c.
105	13·806	Arable.	154	19·209	Arable.
106	24·779	Arable, &c.	155	2·243	Arable.
107	·104	Garden.	156	1·891	Arable.
108	·162	Pond.	157	6·508	Arable.
109	·687	Stackyard, &c.	158	2·198	Houses, gardens, &c.
110	28·550	Arable, &c.	159	7·469	Arable.
111	15·178	Arable, &c.	160	·637	Wood.
112	14·925	Arable, &c.	161	4·252	Arable, &c.
113	15·684	Arable, &c.	162	·237	Houses & gardens.
114	·664	Houses & yards.	163	1·382	Houses, yards, & gardens.
115	·206	Garden.			
116	32·248	Arable.	164	6·828	Arable.
117	8·434	Arable.	165	·288	Houses, yards, & garden.
118	8·308	Arable.			
119	10·683	Arable.	166	·122	Houses & garden.
120	·363	Houses, yard, & road.	167	·071	Houses & garden.
120a	7·798	Arable & trees.	168	·211	Road.
121	1·707	Arable.	169	·984	Arable.
122	8·985	Arable.	170	2·998	Arable.

No. on Plan.	Area in Acres.	Description.
171	5·107	Arable.
172	3·501	Arable.
172a	1·595	Arable.
173	·107	Houses & gardens.
174	2·872	Public road.
175	1·869	Arable.
176	2·106	Arable.
177	2·328	Arable.
178	2·147	Arable.
179	2·923	Arable.
180	3·313	Arable.
181	1·877	Arable.
182	6·311	Arable.
183	·123	Arable.
184	8·202	Arable.
185	·837	Wood.
186	4·956	Market stance.
187	·424	Houses & gardens.
188	·675	Arable.
189	·887	Arable.
190	·152	Houses & gardens.
191	4·341	Houses, yards, gardens, &c.
192	·367	Houses & gardens.
193	15·232	Arable.
194	1·802	Arable.
195	·083	House, garden, and grass.
196	1·547	Arable.
197	1·439	Arable.
198	1·339	Arable.
199	4·175	Arable.
200	3·286	Arable.
201	1·034	Public road.
202	·072	Garden.
203	1·230	Arable & road.
204	·445	Wood.
205	7·320	Arable.
206	13·046	Arable.
207	4·477	County road.
208	·175	House, yard, & gardens.
209	2·461	Arable.
210	1·718	Houses, yards, garden, wood, & road.
211	15·747	Arable, &c.
212	10·657	Arable.
213	37·121	Arable, &c.
214	17·172	River Ury (part of).
215	8·419	Arable.
216	·272	Road.
217	7·619	Arable.
218	23·735	Great North of Scotland Railway (part of).
219	6·994	Arable.
220	·617	Arable.
221	20·887	Arable.
222	5·369	Arable.
223	21·238	Arable.
224	1·705	Arable.
225	·110	Garden & whins.
226	1·269	Public road.
227	6·462	Arable.
228	12·470	Arable.
229	·424	Pond.
230	1·768	Houses, yards, garden, arable, road, &c.
231	·901	Orchard.
232	21·025	Arable, &c.
233	2·298	Wood.
234	11·654	Arable.
235	1·178	Occupation road.
236	7·016	Arable.
237	7·094	Arable.
238	11·243	Arable.
239	12·380	Arable.
240	·590	Arable.
241	8·837	Arable.
242	9·003	Arable.
243	9·451	Arable.
244	10·742	Arable.
245	9·494	Wood.
246	7·103	Rough pasture & whins.
247	4·029	Arable.
248	·218	Houses, garden, and arable.
249	75·929	Arable, &c.
250	·273	House, garden, and wood.
251	5·880	Arable, &c.
252	6·253	Arable.
253	8·351	Arable.
254	1·237	Houses, yards, gardens, roads, & ponds.
255	7·182	Arable.
256	18·724	Arable.
257	17·147	Arable.
258	55·438	Wood & roads.
259	16·782	Arable.
260	18·611	Arable.
261	2·748	Occupation road.
262	13·684	Arable.
263	11·424	Arable.
264	8·816	Arable.

No. on Plan.	Area in Acres.	Description.
265	·059	Garden.
266	·151	Houses, garden, and road.
267	20·666	Arable, &c.
268	8·579	Arable, &c.
269	10·037	Arable, &c.
270	22·390	Wood, &c.
271	8·442	Arable, &c.
272	11·312	Arable.
273	1·236	Rough pasture, &c.
274	6·569	Arable, &c.
275	·560	Houses, yard, & road.
276	13·815	Arable, &c.
277	6·243	Arable.
278	6·135	Arable.
279	5·610	Arable.
280	7·092	Arable, &c.
281	7·468	Arable & road.
282	5·520	Arable.
283	6·479	Arable.
284	85·189	Wood, &c.
285	1·459	Houses, yards, garden, & waste.
286	14·616	Arable.
287	1·168	Road.
288	28·341	Arable.
289	14·476	Arable.
290	14·326	Arable.
291	·218	Houses, garden, and rough pasture.
292	22·249	Arable, &c.
293	14·422	Arable.
294	13·068	Arable.
295	6·574	Arable.
296	12·987	Arable.
297	20·188	Arable.
298	·108	Stone circle.
299	21·997	Wood.
300	18·085	Arable.
301	20·958	Arable.
302	1·075	Houses, yards, garden, wood, & road.
303	40·900	Arable, &c.
304	17·197	Arable, &c.
305	·046	House & garden.
306	16·493	Arable.
307	16·983	Arable.
308	12·817	Arable.
309	4·772	Arable.
310	·250	Rough pasture & whins.
311	2·701	Arable, &c.
312	1·931	Houses, yards, gardens, road, &c.
313	4·782	Arable.
314	35·971	Arable, &c.
315	·532	Arable, &c.
316	12·248	Public road.
317	5·806	Arable.
318	7·779	Arable.
319	8·457	Arable.
320	8·830	Arable.
321	11·316	Arable.
322	10·198	Arable.
323	6·060	Arable.
324	·755	Houses, yards, gardens, & road.
325	11·314	Arable.
326	13·079	Arable.
327	6·912	Arable.
328	163·261	Wood, roads, streams, &c.
329	27·192	Arable.
330	·582	Wood.
331	23·298	Arable.
332	·907	Houses, gardens, road, grass, &c.
333	12·182	Arable.
334	4·806	Arable, &c.
335	1·109	Houses, yards, garden, & road.
336	1·872	Arable, wood, &c.
337	10·663	Arable & stream.
338	·241	Houses, yard, garden, & road.
339	2·537	Arable, &c.
340	7·864	Wood & stream.
341	4·095	Arable, &c.
341a	6·451	Arable.
342	·579	Houses, yard, garden, & road.
343	2·082	Arable.
344	·549	Wood.
345	15·687	Arable, &c.
345a	5·615	Arable.
346	1·263	Occupation road.
347	5·154	Arable.
348	6·113	Arable.
349	·289	Houses, yard, & garden.
350	5·753	Arable.
351	1·213	Rough pasture, whins, wood, & stream.
352	4·759	Arable.
353	14·078	Arable, &c.
354	·244	Houses, garden, and road.

No. on Plan.	Area in Acres.	Description.	No. on Plan.	Area in Acres.	Description.
355	4·653	Arable, &c.	403	4·453	Arable.
356	9·444	Arable, &c.	404	1·475	Wood & slope.
357	1·709	Occupation road.	405	2·939	Arable.
358	6·692	Arable.	406	·690	Rough pasture & whins.
359	10·373	Arable, &c.	407	16·536	Arable.
360	13·188	Arable.	408	9·267	Arable.
361	16·230	Arable, &c.	409	3·453	Arable.
362	11·408	Arable.	410	5·148	Arable.
363	10·974	Arable, &c.	411	15·542	Arable, &c.
364	9·925	Arable, &c.	411a	·377	House, yard, garden, & road.
365	7·643	Arable.			
366	2·643	Arable.	412	12·874	Arable.
367	7·548	Arable, &c.	413	·239	Houses, yard, garden, & road.
368	7·056	Arable.			
369	24·884	Arable.	414	6·295	Arable.
370	5·871	Arable.	415	·392	Houses, garden, and wood.
371	8·180	Arable.			
372	·953	Houses, yards, gardens, &c.	416	2·185	Arable.
			417	3·385	Arable.
373	5·819	Arable.	418	·108	Houses & garden.
374	2·205	Houses, yards, grass, rough pasture, &c.	419	3·986	Arable.
			420	·668	Houses, yard, arable, & pond.
375	7·635	Arable.			
376	14·756	Arable, &c.	421	1·557	Occupation road.
377	·057	Wood.	422	4·754	Arable.
378	13·971	Arable.	423	10·040	Arable.
379	8·706	Arable.	424	·381	Garden.
380	·265	Houses, yard, garden, &c.	425	·305	Pond.
			426	·385	Arable & wood.
381	6·639	Arable.	427	2·019	Arable.
382	8·832	Arable, &c.	428	·178	Houses, yard, & garden.
383	11·884	Arable.			
384	11·027	Arable.	429	1·312	Arable..
385	11·931	Arable.	430	1·668	Arable.
386	11·719	Arable.	431	·678	House, yard, garden, & wood.
387	2·936	Arable.			
388	3·806	Arable, &c.	432	2·480	Arable.
389	4·714	Arable.	433	·630	Arable.
390	10·547	Arable, &c.	434	6·627	Arable.
391	14·690	Arable.	435	·287	Houses, yards, & garden.
392	9·428	Arable, &c.			
393	5·245	Arable, &c.	436	10·173	Arable.
394	10·264	Arable, &c.	437	·242	Houses, yard, & garden.
395	·916	Houses, yards, gardens, &c.	438	2·830	Wood, &c.
396	8·624	Arable.	439	14·501	Arable, &c.
397	1·297	Rough pasture, whins, &c.	440	9·076	Arable.
			441	9·191	Arable.
398	10·782	Arable.	442	7·618	Arable.
399	6·936	Arable, &c.	443	75·048	Wood, roads, &c.
400	63·435	Wood, &c.	444	17·755	Arable, &c.
401	4·566	Arable.	445	9·171	Arable.
402	4·172	Arable.	446	9·417	Arable, &c.

No. on Plan.	Area in Acres.	Description.
447	10·074	Arable, &c.
448	9·435	Arable.
449	13·264	Arable, &c.
450	13·608	Arable.
451	13·087	Arable.
452	17·156	Arable, &c.
453	15·804	Arable.
454	6·436	Arable, &c.
455	6·861	Arable.
456	7·150	Arable.
457	2·967	Arable.
458	·587	Arable & slope.
459	5·308	Arable.
460	6·843	Arable.
461	·607	Houses, yards, garden, road, &c.
462	·052	Dam.
463	·071	Pond.
464	7·632	Arable.
465	11·670	Arable, &c.
466	6·197	Arable.
467	1·143	Wood, slope, & pasture.
468	·110	Islands.
469	·499	Arable & pasture.
470	·794	Wood & slopes.
471	·350	Houses & gardens.
472	1·219	Houses & yards.
473	3·462	Houses, yards, gardens, &c.
474	25·056	Arable.
475	·085	Wood.
476	12·698	Arable.
477	27·395	Arable.
478	2·935	Houses, yards, garden, wood, road, &c.
479	5·838	Arable.
480	28·113	Arable.
481	10·674	Houses, yards, gardens, &c.
482	2·568	Houses, yards, gardens, &c.
483	8·864	Arable.
484	·410	Occupation road.
485	9·337	Arable.
486	·827	Houses & gardens.
487	·580	Arable.
488	·269	Dam.
489	·542	Houses & yards.
490	·958	Houses, yards, & gardens.
491	8·265	Arable.
492	·850	Houses, yards, & gardens.
493	1·158	Houses, yards, & gardens.
494	·584	Houses, yards, & gardens.
495	·857	Arable.
496	2·752	Houses, yards, & gardens.
497	6·063	Houses, yards, & gardens.
498	·258	Houses & gardens.
499	11·821	Arable.
500	·777	Houses, gardens, grass, &c.
501	1·136	Arable.
502	8·841	Arable.
503	2·317	Rough pasture, marsh, & stream.
504	4·906	Arable.
505	·403	Wood & slope.
506	·273	Houses, yards, garden, & road.
507	·132	Houses & yard.
508	·293	Arable, stream, &c.
509	·385	Arable & grass.
510	·167	Arable.
511	·733	Arable.
512	1·362	Arable.
513	6·884	Houses, yards, gardens, &c.
514	·850	Arable.
515	5·035	Arable.
516	32·213	Arable, &c.
517	3·811	Arable.
518	4·195	Arable.
519	·401	Dam.
520	2·259	Arable & rough pasture.
521	2·382	Arable, &c.
522	·150	Wood.
523	7·835	Arable, &c.
524	4·288	Wood, &c.
525	5·067	Arable, &c.
526	·402	Road.
527	3·505	Wood, &c.
528	·380	Houses, garden, and wood.
529	·241	Arable.
530	·380	Wood.
531	12·160	Arable, &c.
532	1·581	Wood.

No. on Plan.	Area in Acres.	Description.	No. on Plan.	Area in Acres.	Description.
533	12·927	Houses, yards, gardens, arable, &c.	579	·609	Arable.
			580	1·003	Garden.
534	·854	Houses, gardens, and arable.	581	·088	Pond.
			582	3·148	Houses, yards, pasture, & grass.
535	1·850	Arable.			
536	1·425	Rough pasture.	583	·930	Stackyard.
537	4·910	Arable.	584	·205	Dam.
538	1·368	Arable.	585	10·652	Arable.
539	·624	Graveyard.	586	15·758	Arable, &c.
540	1·472	Public road.	587	2·236	Houses, yards, gardens, &c.
541	1·135	Rough pasture.			
542	·425	Rough pasture & slope.	588	4·646	Houses & ornamental ground.
543	·447	Wood & slope.			
544	4·140	Arable, &c.	589	·252	Wood.
545	2·559	Arable.	590	6·854	Arable.
546	8·401	Arable, &c.	591	1·577	Arable.
547	12·710	Arable, &c.	592	·330	House, road, & garden.
548	12·205	Arable.	593	·832	Grass.
549	21·516	Arable.	594	5·819	Wood & roads.
550	12·392	Arable.	595	5·241	Arable.
551	8·345	Arable.	596	·156	Dam.
552	29·489	Arable.	597	·154	Dam.
553	1·918	Occupation road.	598	2·145	Houses, yards, grass, & road.
554	14·795	Arable.			
555	7·281	Arable.	599	·999	Arable.
556	1·561	Rough pasture & whins.	600	15·426	Arable.
557	2·347	Rough pasture & whins.	601	·093	Wood.
558	·252	House, yard, & garden.	602	2·780	Ornamental pasture.
559	2·439	Rough pasture, whins, slope, &c.	603	13·156	Arable.
			604	14·043	Ornamental pasture.
560	·479	House, yard, & gardens.	605	14·512	Arable, &c.
			606	4·354	Arable, rough pasture, &c.
561	·153	Wood.			
562	·139	House & garden.	607	11·396	Arable.
563	1·080	Arable.	608	10·036	Arable, &c.
564	·168	Houses & gardens.	609	5·840	Wood, streams, and roads.
565	·433	Arable.			
566	·078	Houses & yard.	610	1·555	Wood & gravel pit.
567	1·512	Arable, &c.	611	7·955	Public road.
568	·248	Arable.	612	·309	House, garden, & road.
569	2·129	Arable.	613	5·936	Arable, &c.
570	1·418	Houses, yard, gardens, & wood.	614	5·547	Arable.
			615	5·728	Wood.
571	7·760	Arable.	616	·231	Wood.
572	7·582	Arable.	617	·087	Garden.
573	22·251	Arable.	618	3·908	Arable.
574	1·097	Occupation road.	619	6·527	Arable.
575	6·713	Ornamental pasture.	620	7·348	Arable, &c.
576	·606	House, yards, wood, & road.	621	7·581	Arable, &c.
			622	·097	Garden & grass.
577	13·006	Wood, roads, streams, &c.	623	4·846	Arable, &c.
			624	·375	Wood.
578	1·296	Ponds.	625	1·001	Arable.

No. on Plan.	Area in Acres.	Description.	No. on Plan.	Area in Acres.	Description.
626	3·966	Arable.	634	2·460	Arable.
627	6·618	Arable.	635	7·289	Arable.
628	8·120	Arable.	636	2·587	Arable, &c.
629	28·206	River Don (part of).	637	1·606	Wood & slope.
630	8·657	Arable & rough pasture.	638	9·693	Arable, &c.
631	5·990	Public road.	639	·242	Islands.
632	·942	Arable.		4995·424	
633	2·022	Houses, yards, gardens, & roads.			

RECAPITULATION.

4858·716	Land.
63·796	Public roads.
23·735	Railway.
49·177	Water.
4995·424	Total area of the Parish of Inverury, in the County of Aberdeen.

961·408	Area within the Royal and Municipal Burgh of Inverurie.
692·983	Area within the Royal and Parliamentary Burgh of Inverurie.

INDEX TO PLACES

IN THE

PARISH OF INVERURY.

COUNTY OF ABERDEEN.

Name of Place.	No. of Sheet.		Descriptive Remarks.
	6-inch scale.	25·344-inch scale.	
Auchorthies	LIV.	10	
Ardtannes	,,	12	A farmsteading.
Braco House	,,	2	A farmsteading.
Brandsbutt	,,	3	A farmsteading.
Burgh Muir	,,	4	A district.
Backhill of Davo	,,	7	A crofter's residence.
Braeside	,,	7	A dwelling house.
Burnside	,,	7	A dwelling house.
Birken Cottage	,,	10	
Couglas	,,	3	A farmsteading.
Calfward	,,	4	A farmsteading.
Coldwells	,,	7	A farmsteading.
Drummies	,,	3	A farmsteading.
Dubston	,,	7	A farmsteading.
Davo	,,	7	A farmsteading.
Davo Park	,,	8	A district.
Easter Auchorthies	,,	6	A farmsteading.
Foulrigg	,,	6	A farmsteading.
Greens of Middleton	,,	2	A farmsteading.
Gallowsfold	,,	8	A farmsteading.
Howford Cottage	,,	8	
Hill of Ardtannes	,,	7	
Holm Cottage	,,	8	
Hill of Manar	,,	10	
Home Farm	,,	11	
Inverurie	,,	8	A village & royal burgh.
Knockinglew	,,	6	A hill.
Middleton	,,	2	A farmsteading.
Miserfold	,,	4	A dwelling house.
Millanbrae	,,	6	A farmsteading.

Name of Place.	No. of Sheet.		Descriptive Remarks.
	6-inch scale.	25·344-inch scale.	
Mill of Braco	LIV.	6	A farmsteading.
Mains of Blackhall	,,	7	A farmsteading.
Maggie Glutton	,,	8	A portion of Inverurie.
Middlefield	,,	8	A farmsteading.
Middlemuir	,,	8	A farmsteading.
Maryfield	,,	8	A crofter's residence.
Manar House	,,	10	A mansion.
Netherton	,,	2	A farmsteading.
Nether Blackhall	,,	3	A farmsteading.
Newbigging	,,	6	A farmsteading.
Newseat	,,	7	A farmsteading.
Nether Davo	,,	8	A farmsteading.
Old Balquhain	,,	7	A farmsteading.
Overboat	,,	8	A farmsteading.
Polinar	,,	7	A farmsteading.
Paradise Cottage	,,	8	
Stonefield Croft	,,	3	A residence.
Stonehouse	,,	8	A farmsteading.
Union Cottage	,,	4	
Uryside	,,	4	A farmsteading.
Upper Middleton	,,	6	A farmsteading.
Urybank	,,	8	
Whinhill Cottage	,,	4	
West Middleton	,,	6	A farmsteading.
Woodhill	,,	7	A cottar's house.
Westburn	,,	7	A farmsteading.
Westfield	,,	8	A farmsteading.
Waterside	,,	11	A dwelling house.

ORDNANCE SURVEY OF SCOTLAND.

BOOK OF REFERENCE TO THE PLAN

OF THE

PARISH OF JEDBURGH,

IN THE

COUNTY OF ROXBURGH,

CONTAINING 22670·766 ACRES.

COLONEL HENRY JAMES, R.E., F.R.S., F.G.S.,
SUPERINTENDENT OF THE ORDNANCE SURVEY.

PRINTED AT THE ORDNANCE SURVEY OFFICE, SOUTHAMPTON.

1860.



Where a change occurs in the boundaries, the symbol [o—o] is used to shew the part at which the change takes place.

EXPLANATORY REMARKS.

The Scale of the Parish Plans is the 1-2500th of the actual length on the ground, and is equal to 25·344 inches to a mile, which is very approximately equal to one square inch to one acre, the square of 1·0018 inch being equal to one acre.

The length of each sheet is 1½ miles, and the width 1 mile, the area of each sheet is therefore 960 acres.

Each enclosure has a reference number to the area which is given in this Book.

The Braces (⎫) on the plans are to indicate that the spaces so braced are included under the same reference number.

The Altitudes in feet above the Mean Level of the Sea are written thus—31·4.

The Scale of the Plans of the County is 6 inches to a mile, and each sheet contains the same area as 16 sheets of the Parish Plans. There is therefore a double reference number to each sheet, as VI. 9., the Roman Numerals referring to the County Plans, the Arabic Figures to the Parish Plans.

The following are the characters employed on the Ordnance Plans on the Scales of 1-2500, and 6 inches to a mile:—

County Names	C	Hundreds or Wards	W
Parishes	P	Townships	T
Extra Parochial	E	Division of Townships	T

Antiquities ..... ROMAN / Druidical or Saxon / Norman or Subsequent

The descriptions of the boundaries are shewn by the following initials:—

Centre of Stream	*C. S.*	Centre of Fence	*C. F.*
Centre of Road	*C. R.*	Top of Cop	*T. C.*
Side of Stream or Drain	*S. S.* or *S. D.*	Centre of Wall	*C. W.*
Root of Hedge	*R. H.*	Defaced	*Def.*
Face of Wall	*F. W.*	Track of Stream	*T. S.*
Undefined	*Und.*		

Where a change occurs in the boundaries, the symbol [o—o] is used to shew the part at which the change takes place.

TABLE

FOR CONVERTING DECIMAL PARTS OF AN ACRE INTO ROODS AND PERCHES.

Perches.	0 Rood.	1 Rood.	2 Roods.	3 Roods.
0	0·000	0·250	0·500	0·750
1	0·006	0·256	0·506	0·756
2	0·012	0·262	0·512	0·762
3	0·019	0·269	0·519	0·769
4	0·025	0·275	0·525	0·775
5	0·031	0·281	0·531	0·781
6	0·037	0·287	0·537	0·787
7	0·044	0·294	0·544	0·794
8	0·050	0·300	0·550	0·800
9	0·056	0·306	0·556	0·806
10	0·062	0·312	0·562	0·812
11	0·069	0·319	0·569	0·819
12	0·075	0·325	0·575	0·825
13	0·081	0·331	0·581	0·831
14	0·087	0·337	0·587	0·837
15	0·094	0·344	0·594	0·844
16	0·100	0·350	0·600	0·850
17	0·106	0·356	0·606	0·856
18	0·112	0·362	0·612	0·862
19	0·119	0·369	0·619	0·869
20	0·125	0·375	0·625	0·875
21	0·131	0·381	0·631	0·881
22	0·137	0·387	0·637	0·887
23	0·144	0·394	0·644	0·894
24	0·150	0·400	0·650	0·900
25	0·156	0·406	0·656	0·906
26	0·162	0·412	0·662	0·912
27	0·169	0·419	0·669	0·919
28	0·175	0·425	0·675	0·925
29	0·181	0·431	0·681	0·931
30	0·187	0·437	0·687	0·937
31	0·194	0·444	0·694	0·944
32	0·200	0·450	0·700	0·950
33	0·206	0·456	0·706	0·956
34	0·212	0·462	0·712	0·962
35	0·219	0·469	0·719	0·969
36	0·225	0·475	0·725	0·975
37	0·231	0·481	0·731	0·981
38	0·237	0·487	0·737	0·987
39	0·244	0·494	0·744	0·994
40	0·250	0·500	0·750	1·000

N.B.—To convert Decimal Fractions of an Acre into Roods and Perches, multiply the decimal first by 4 and then by 40, preserving the same number of decimals in the product.

Example 1.

A.	R.	P.		
			633·357	Acres.
			4	
			1·428	
			40	
633	1	17	..... 17·120	

Example 2.

A.	R.	P.		
			527·013	Acres.
			4	
			·052	
			40	
527	0	2	.... 2·080	

PARISH OF JEDBURGH,

WITH

JEDBURGH DETACHED, Nos. 1 & 2.

PARISH OF JEDBURGH.

No. of Sheet.	No. on Plan.	Area in Acres.	Description.
XV. 9.	1	·471	Pond.
,,	2	·952	Mixed wood.
,,	3	·617	Mixed wood.
,,	4	·399	Mixed wood.
,,	5	·316	Island.
,,	6	8·699	Rough pasture.
XV. 10.	7	·566	Houses, garden, yards, &c.
,,	8	6·678	Arable, &c.
,,	9	·389	Occupation road.
,,	10	3·533	Arable.
,,	11	3·673	Pasture.
,,	12	·840	Pasture.
,,	13	8·256	Pasture.
,,	14	11·415	Pasture.
,,	15	10·592	Pasture.
,,	16	·501	Rough pasture.
,,	17	7·965	Pasture.
,,	18	20·151	Arable.
,,	19	2·032	Pasture.
,,	19a	·456	Pasture.
,,	20	18·589	Arable.
,,	21	1·940	Public road.
,,	22	19·506	Arable, &c.
XIV. 16.	23	8·925	Arable.
,,	24	2·878	Brushwood.
,,	25	1·706	Brushwood, &c.
,,	26	4·552	Arable.
,,	27	·799	Ale Water.
,,	28	22·554	Arable.
,,	29	22·170	Arable.
,,	30	7·103	Pasture, &c.
,,	31	·924	Brushwood.
,,	32	·303	Mixed wood.
,,	33	·969	Mixed wood.
,,	34	·708	Mixed wood.
,,	35	7·121	Arable.
,,	36	23·974	Arable.
,,	37	11·235	Pasture.
,,	38	1·693	Rough pasture.
,,	39	2·988	Pasture, &c.
		249·138	*Carried forward.*

No. of Sheet.	No. on Plan.	Area in Acres.	Description.
		249·138	*Brought forward.*
XIV. 16.	40	29·778	Arable.
,,	41	28·331	Arable.
,,	42	·830	Mixed wood.
,,	42a	·485	Mill dam.
,,	43	1·020	Pasture.
,,	44	1·816	Houses, gardens, yards, &c.
,,	45	5·800	Pasture, &c.
,,	46	1·290	Occupation road.
,,	47	3·586	Arable, &c.
,,	48	·930	Houses, gardens, & yards.
,,	49	26·747	Arable.
XV. 13.	50	55·441	Pasture, &c.
,,	51	1·156	Mixed wood.
,,	52	·307	Mixed wood.
,,	53	·614	Mixed wood.
,,	54	2·295	Mixed wood.
,,	55	·150	Mixed wood.
,,	56	·548	Mixed wood.
,,	57	·292	Mixed wood.
,,	58	14·127	Mixed wood, &c.
,,	59	15·645	Pasture.
,,	60	11·318	Pasture.
,,	61	15·653	Pasture.
,,	62	1·518	Houses, gardens, yards, &c.
,,	63	2·621	Arable, &c.
,,	64	17·565	Arable.
,,	65	9·403	Pasture.
,,	66	·760	Occupation road.
,,	67	18·715	Pasture.
,,	68	22·643	Pasture.
,,	69	1·065	Mixed wood.
,,	70	·932	Mixed wood.
,,	71	·461	Mixed wood.
,,	72	4·436	Mixed wood.
,,	73	·215	Mixed wood.
,,	74	1·210	Mixed wood.
,,	75	·293	Mixed wood.
,,	76	·494	Mixed wood.
,,	77	·658	Mixed wood.
,,	78	·200	Mixed wood.
,,	79	·624	Mixed wood.
,,	80	·249	Mixed wood.
,,	81	·535	Mixed wood.
,,	82	·331	Mixed wood.
,,	83	52·753	River Teviot.
,,	84	27·115	Arable.
,,	85	26·921	Arable.
,,	86	·798	Mixed wood.
,,	87	·139	Mixed wood.
,,	88	·615	Mixed wood.
		660·566	*Carried forward.*

No. of Sheet.	No. on Plan.	Area in Acres.	Description.
		660·566	*Brought forward.*
XV. 13.	89	·620	Public road.
,,	90	1·043	Houses, garden, yards, &c.
,,	91	·535	Pasture.
,,	92	2·398	Pasture.
,,	93	3·437	Nursery.
,,	94	2·371	Arable.
,,	95	·029	Houses.
,,	96	6·408	Arable, &c.
,,	97	9·888	Arable.
,,	98	22·449	Arable, &c.
,,	99	26·047	Pasture, &c.
,,	100	20·535	Pasture, &c.
,,	100a	2·336	Pasture.
,,	101	20·680	Pasture, &c.
,,	102	14·593	Pasture, &c.
,,	103	13·775	Pasture.
,,	104	·808	Mixed wood.
,,	105	·633	Mixed wood.
,,	106	·728	Mixed wood.
,,	107	·664	Mixed wood.
,,	108	·442	Mixed wood.
,,	109	·533	Mixed wood.
,,	110	·548	Mixed wood.
,,	111	·310	Mixed wood.
,,	112	·216	Mixed wood.
,,	113	2·728	Houses, gardens, yards, &c.
,,	114	2·013	Houses, gardens, &c.
,,	115	·526	Houses, gardens, &c.
,,	116	20·022	Public road.
,,	117	36·225	Arable.
,,	118	30·032	Arable.
,,	119	4·544	Mixed wood.
,,	120	2·340	Public road.
,,	121	9·575	Arable.
,,	122	·541	Mixed wood.
,,	123	1·497	Mixed wood.
,,	124	9·180	Arable.
,,	125	2·693	Arable.
,,	126	2·372	Arable.
,,	127	8·450	Arable.
,,	128	·421	Arable.
,,	129	·200	Houses, garden, &c.
,,	130	1·933	Public road.
,,	131	1·083	Arable.
,,	132	6·864	Arable.
,,	133	·705	Mixed wood.
,,	134	9·410	Arable.
,,	135	8·635	Arable.
,,	136	10·965	Arable.
,,	137	6·735	Arable.
		992·281	*Carried forward.*

No. of Sheet.	No. on Plan.	Area in Acres.	Description.
		992·281	*Brought forward.*
XV. 13.	138	32·513	Arable.
,,	139	44·920	Arable.
,,	140	46·336	Mixed wood, &c.
,,	140a	2·222	Mixed wood, &c.
,,	141	18·670	Arable.
,,	142	4·096	Mixed wood.
,,	142a	1·643	Mixed wood.
,,	143	2·283	Mixed wood.
,,	144	2·100	Mixed wood.
,,	145	3·740	Mixed wood, &c.
,,	146	7·023	Arable.
,,	147	·788	Mixed wood.
XV. 14.	148	27·639	Arable.
,,	149	·670	Pasture.
,,	150	1·835	Houses, garden, yards, &c.
,,	151	·671	Pasture.
,,	152	1·968	Pasture.
,,	153	·830	Houses, garden, yard, &c.
,,	154	7·226	Mixed wood, &c.
,,	155	29·221	Pasture.
,,	156	·244	Mixed wood.
,,	157	13·816	Arable.
,,	158	1·228	Pasture.
,,	159	·782	Pasture.
,,	160	24·373	Arable, &c.
,,	161	23·903	Arable.
,,	162	3·544	Mixed wood, &c.
,,	163	·828	Mixed wood.
,,	164	2·799	Mixed wood.
,,	165	1·273	Mixed wood.
,,	166	·563	Houses, gardens, &c.
,,	167	2·178	Houses, gardens, &c.
,,	168	·302	Houses, gardens, &c.
,,	169	·816	Public road.
,,	170	8·370	Arable.
,,	171	9·115	Arable.
,,	172	8·692	Arable.
,,	173	13·974	Arable.
,,	174	20·115	Arable, &c.
,,	175	20·468	Arable.
,,	176	14·987	Arable.
,,	177	2·417	Wood.
,,	178	2·281	Houses, garden, yards, &c.
,,	179	6·677	Arable.
,,	180	3·299	Arable.
,,	181	2·496	Arable.
,,	182	10·240	Arable, &c.
,,	183	·139	Houses & garden.
,,	184	27·085	Arable.
,,	185	5·089	Fir plantation.
		1460·768	*Carried forward.*

No. of Sheet.	No. on Plan.	Area in Acres.	Description.
		1460·768	*Brought forward.*
XV. 14.	186	16·109	Arable.
,,	187	18·794	Arable.
,,	188	21·818	Arable.
,,	189	23·014	Arable.
,,	190	4·211	Fir plantation.
,,	191	·718	Occupation road.
,,	192	9·155	Arable.
,,	193	10·206	Arable.
,,	194	8·582	Arable.
,,	195	14·150	Arable.
,,	196	11·907	Arable.
,,	197	16·544	Arable.
,,	198	22·943	Arable.
,,	199	·822	Mixed wood.
,,	200	2·482	Pasture.
,,	201	13·451	North British Railway.
,,	202	·994	Houses, gardens, &c.
,,	203	·306	Occupation road.
,,	203a	1·695	Pasture.
,,	204	1·747	Pasture, &c.
,,	205	·385	Rough pasture.
,,	206	·526	Pasture.
,,	207	2·015	Mixed wood.
,,	208	13·591	Arable.
,,	209	10·244	Arable.
,,	210	8·750	Arable.
,,	211	1·518	Mixed wood.
,,	212	·865	Houses, garden, yards, &c.
,,	213	·425	Mixed wood.
,,	214	7·761	Arable.
,,	215	22·623	Arable.
,,	216	12·215	Arable.
,,	217	1·535	Mixed wood.
,,	218	14·058	Arable.
,,	219	28·166	Arable, &c.
XV. 15.	220	10·163	Mixed wood.
,,	221	55·995	Arable.
,,	222	65·620	Arable.
,,	223	36·022	Arable.
,,	224	27·339	Arable.
,,	225	9·552	Mixed wood.
,,	226	4·601	Rough pasture.
XV. 16.	227	9·919	Mixed wood.
,,	228	4·537	Fir plantation.
,,	229	10·024	Fir plantation.
,,	230	60·334	Arable, &c.
,,	231	173·826	Rough pasture.
XX. 3.	232	4·114	Arable, &c.
XX. 4.	233	36·389	Arable.
,,	234	12·498	Pasture, &c.
		2306·026	*Carried forward.*

No. of Sheet.	No. on Plan.	Area in Acres.	Description.
		2306·026	*Brought forward.*
XX. 4.	235	·765	Mixed wood, &c.
,,	236	·704	Mixed wood.
,,	237	20·875	Arable.
,,	238	16·317	Arable.
,,	239	33·428	Arable.
,,	240	3·503	Mixed wood.
,,	241	12·811	Arable.
,,	242	1·281	Mixed wood.
,,	243	1·159	Mixed wood.
,,	244	1·306	Mixed wood.
,,	245	1·138	Houses, garden, yards, &c.
,,	246	·723	Occupation road.
,,	247	14·524	Arable.
,,	248	9·744	Arable.
,,	249	5·184	Arable.
,,	250	·333	Occupation road.
,,	251	12·256	Arable.
,,	252	8·203	Arable.
,,	253	5·733	Arable.
,,	254	4·478	Arable, &c.
,,	255	5·504	Arable.
,,	256	21·179	Arable.
,,	257	14·004	Arable.
,,	258	16·860	Arable.
,,	259	12·004	Arable.
,,	260	10·880	Arable.
,,	261	10·020	Arable.
,,	262	31·008	Arable, &c.
,,	263	7·721	Arable.
,,	264	9·620	Arable.
,,	265	11·889	Arable, &c.
,,	266	7·737	Arable.
,,	267	4·043	Arable.
,,	268	·319	Houses, garden, &c.
,,	269	3·994	Arable, &c.
,,	270	5·722	Arable.
,,	271	11·256	Arable.
,,	272	2·880	Mixed wood.
,,	273	5·571	Arable.
,,	274	5·879	Arable.
,,	275	13·268	Arable.
,,	276	·527	Houses, garden, yards, &c.
,,	277	6·920	Arable.
,,	278	10·590	Arable.
,,	279	14·315	Arable.
,,	280	6·960	Arable.
,,	281	1·165	Mixed wood, &c.
,,	282	10·941	Arable.
,,	282a	3·442	Public road.
,,	283	2·397	Houses, gardens, yards, &c.
		2729·106	*Carried forward.*

No. of Sheet.	No. on Plan.	Area in Acres.	Description.
		2729·106	*Brought forward.*
XX. 4.	284	·350	Houses, gardens, & yards.
,,	285	·349	Arable.
,,	286	1·014	Arable.
,,	287	·733	Arable, &c.
,,	288	1·790	Arable.
,,	289	·181	Houses & garden.
,,	290	·568	Houses, gardens, &c.
,,	291	·821	Houses, gardens, &c.
,,	292	20·433	Arable.
,,	293	1·266	Occupation road.
,,	294	5·885	Arable.
,,	295	4·423	Arable.
,,	296	4·753	Arable.
,,	297	3·785	Arable.
,,	298	3·908	Arable.
,,	299	3.598	Arable.
,,	300	4·310	Arable.
,,	301	11·620	Arable.
,,	302	22·832	Arable.
,,	303	9·557	Arable, &c.
,,	304	11·045	Arable.
,,	305	14·556	Arable.
,,	306	·325	Mixed wood.
,,	307	1·124	Public road.
,,	308	4·183	Arable.
,,	309	4·512	Arable.
,,	310	2·956	Arable.
,,	311	5·080	Arable.
,,	312	2·830	Arable.
,,	313	2·758	Arable.
,,	314	8·034	Arable.
,,	315	3·968	Arable.
,,	316	2·639	Pasture.
,,	317	·562	Houses, garden, & yards.
,,	318	2·647	Houses, gardens, yards, &c.
,,	319	·920	Houses, gardens, yards, &c.
,,	320	·937	Arable.
,,	321	·833	Arable.
,,	322	1·336	Arable, &c.
,,	323	·498	Arable.
,,	324	1·067	Arable, &c.
,,	325	·909	Arable.
,,	326	10·697	Arable, &c.
,,	327	2·453	Arable.
,,	328	2·678	Arable.
,,	329	8·273	Arable.
,,	330	2·542	Arable, &c.
,,	331	5·181	Arable.
,,	332	5·066	Arable.
,,	333	·373	Fir plantation.
		2942·264	*Carried forward.*

No. of Sheet.	No. on Plan.	Area in Acres.	Description.
		2942·264	*Brought forward.*
XX. 4.	334	2·099	Furze & waste.
,,	335	15·515	Arable, &c.
,,	336	2·011	Arable, &c.
,,	337	1·656	Arable.
,,	338	1·506	Arable.
,,	339	1·260	Arable.
,,	340	17·573	Fir plantation.
,,	341	9·278	Arable.
,,	342	6·627	Arable.
,,	343	6·017	Arable.
,,	344	·198	Houses & garden.
,,	344a	1·036	Pasture.
,,	345	7·102	Arable, &c.
,,	346	1·105	Arable, &c.
,,	347	11·395	Arable.
,,	348	1·673	Occupation road.
,,	349	5·092	Arable.
,,	350	4·751	Arable.
,,	351	5·207	Arable.
,,	352	6·815	Arable.
,,	353	7·035	Arable.
,,	354	43·453	Fir plantation.
XXI. 1.	355	20·826	Arable, &c.
,,	356	4·700	Pasture.
,,	357	16·136	Pasture.
,,	358	3·110	Wood.
,,	359	13·632	Arable, &c.
,,	360	17·241	Fir plantation.
,,	361	19·658	Arable.
,,	362	13·139	Arable.
,,	363	3·083	Arable.
,,	364	·421	Pasture, &c.
,,	365	1·338	Houses, garden, yards, &c.
,,	366	·374	Occupation road.
,,	367	11·388	Arable.
,,	368	1·034	Mixed wood.
,,	369	·272	Houses & garden.
,,	370	1·351	Arable.
,,	371	·105	Occupation road.
,,	372	9·070	Arable.
,,	373	2·767	Mixed wood, &c.
,,	374	7·287	Mixed wood.
,,	375	5·628	Arable.
,,	376	6·490	Arable.
,,	377	6·703	Arable.
,,	378	5·977	Arable.
,,	379	5·212	Arable.
,,	380	5·438	Arable.
,,	381	5·502	Arable.
,,	382	·701	Pasture, &c.
		3289·251	*Carried forward.*

No. of Sheet.	No. on Plan.	Area in Acres.	Description.
		3289·251	*Brought forward.*
XXI. 1.	383	·251	Arable.
,,	384	·309	House, garden, &c.
,,	385	1·967	Wood.
,,	386	1·362	Garden.
,,	387	·415	Houses, yards, &c.
,,	388	1·483	House, garden, yard, &c.
,,	389	·650	Mixed wood.
,,	390	3·920	Pasture.
,,	391	20·300	Arable, &c.
,,	392	28·444	Fir plantation.
,,	393	21·159	Mixed wood, &c.
,,	394	8·450	Arable.
,,	395	9·180	Arable.
,,	396	10·944	Arable.
,,	397	·514	Mixed wood.
,,	398	13·124	Arable.
,,	399	2·355	Fir plantation.
,,	400	8·955	Arable.
,,	401	12·056	Arable.
,,	402	8·338	Arable.
,,	403	2·068	Occupation road.
,,	404	12·964	Arable.
,,	405	11·331	Arable.
,,	406	4·312	Public road.
,,	407	11·536	Arable.
,,	408	·930	Occupation road.
,,	409	1·804	Mixed wood.
,,	410	6·905	Arable.
,,	411	9·769	Arable, &c.
,,	412	6·134	Pasture.
,,	413	11·122	Mixed wood.
,,	413a	1·259	Wood.
,,	414	14·724	Arable, &c.
,,	415	8·130	Arable.
,,	416	1·198	Arable.
,,	417	7·030	Arable.
,,	418	12·189	Arable.
,,	419	4·724	Arable.
,,	420	1·041	Houses, garden, yards, &c.
,,	421	·224	Houses, garden, &c.
,,	422	8·537	Arable.
,,	423	7·689	Arable.
,,	424	24·053	Arable.
,,	425	·441	Mixed wood.
,,	426	·692	Mixed wood.
,,	427	·309	Mixed wood.
,,	428	46·511	Arable.
,,	429	193·618	Heathy pasture, &c.
,,	430	51·269	Fir plantation.
,,	431	·145	House, garden, &c.
		3906·085	*Carried forward.*

No. of Sheet.	No. on Plan.	Area in Acres.	Description.
		3906·085	*Brought forward.*
XXI. 1.	432	17·707	Arable, &c.
,,	433	12·072	Arable, &c.
,,	434	10·478	Arable.
,,	435	2·523	Arable.
,,	436	4·140	Arable.
,,	437	2·514	Arable.
,,	438	5·212	Arable.
,,	439	2·370	Arable.
,,	440	3·904	Arable.
,,	441	3·635	Arable.
,,	442	1·293	Arable.
,,	443	·549	Occupation road.
,,	444	7·146	Arable.
,,	445	2·594	Arable.
,,	446	1·122	Mixed wood.
,,	447	7·084	Arable.
,,	448	2·918	Arable.
,,	449	3·357	Arable.
,,	450	2·040	Arable.
,,	451	2·301	Arable.
,,	452	4·448	Arable.
,,	453	4·593	Arable.
,,	454	1·291	Occupation road.
,,	455	4·310	Arable.
,,	456	4·515	Arable.
,,	457	2·439	Arable.
,,	458	1·458	Arable.
,,	459	1·186	Arable.
,,	460	·104	Occupation road.
,,	461	1·695	Arable.
,,	462	4·011	Arable.
,,	463	6·455	Arable.
,,	464	·499	Occupation road.
,,	465	1·711	House, garden, shrubberies, &c.
,,	466	7·424	Arable.
,,	467	3·718	Garden.
,,	468	·523	Pasture.
,,	469	2·720	Pasture.
,,	470	·354	Pasture, &c.
,,	471	·430	Pasture.
,,	472	1·039	Houses, gardens, yards, &c.
,,	473	·418	Houses, garden, yard, &c.
,,	474	1·068	Pasture.
,,	475	·718	Mill race.
,,	476	11·309	Nursery.
,,	477	1·822	Public road.
XXI. 2.	478	6·282	Public road.
,,	479	·778	Houses, gardens, yards, &c.
,,	480	1·071	Pasture.
,,	481	12·667	Arable, &c.
		4092·100	*Carried forward.*

No. of Sheet.	No. on Plan.	Area in Acres.	Description.
		4092·100	*Brought forward.*
XXI. 2.	482	6·000	Public road.
,,	483	8·341	Arable.
,,	484	8·479	Arable.
,,	485	8·888	Arable.
,,	486	4·943	Arable.
,,	487	6·209	Mixed wood.
,,	488	·372	Mixed wood.
,,	489	9·275	Arable.
,,	490	9·551	Arable.
,,	491	16·445	Arable.
,,	492	·965	Mixed wood.
,,	493	1·027	Mixed wood.
,,	494	·864	Mixed wood.
,,	495	12·274	Arable.
,,	496	13·410	Arable.
,,	497	17·957	Arable.
,,	498	24·880	Arable.
,,	499	17·223	Arable.
,,	500	9·084	Pasture.
,,	501	5·265	Mixed wood.
,,	502	21·482	Arable.
,,	503	4·439	Public road.
,,	504	25·176	Arable.
,,	505	21·308	Arable.
,,	506	31·802	Arable.
,,	507	10·033	Arable.
,,	508	5·727	Arable.
,,	509	7·448	Arable, &c.
,,	510	4·550	Arable.
,,	511	3·939	Arable.
,,	512	7·509	Arable.
,,	513	4·434	Arable.
,,	514	18·600	Arable.
,,	515	22·027	Arable.
,,	516	21·140	Arable.
,,	517	3·995	Mixed wood.
,,	518	·740	Mixed wood.
,,	519	16·088	Arable.
,,	520	7·427	Arable.
,,	521	·610	Pasture.
,,	522	·801	Houses, garden, yards, &c.
,,	523	·219	Mill dam.
,,	524	1·054	Mixed wood.
,,	525	1·181	Mixed wood.
,,	526	30·411	Arable.
,,	527	20·394	Arable.
,,	528	1·170	Houses & yards.
,,	529	2·044	Houses, gardens, yards, &c.
,,	530	·187	Houses, garden, & yard.
,,	531	·475	Houses, garden, & yard.
		4569·962	*Carried forward.*

No. of Sheet.	No. on Plan.	Area in Acres.	Description.
		4569·962	*Brought forward.*
XXI. 2.	532	1·054	Houses, garden, yards, &c.
,,	533	·770	Pasture.
,,	534	·619	Pasture.
,,	535	·570	Pasture.
,,	536	8·430	Arable.
,,	537	·203	Occupation road.
,,	538	5·279	Public road.
,,	539	20·014	Arable.
,,	540	19·893	Arable.
,,	541	25·296	Arable.
,,	542	16·011	Arable, &c.
,,	543	2·781	Pasture.
,,	544	4·379	Mixed wood.
,,	545	10·925	Arable.
,,	546	21·729	Arable.
,,	547	27·877	Arable.
,,	548	8·821	Pasture.
,,	549	6·186	Mixed wood.
,,	550	5·002	House, bowling-green, &c.
,,	550a	·589	Houses, yards, &c.
,,	551	52·554	Pasture.
,,	552	2·407	Garden, &c.
,,	553	1·799	Mixed wood.
,,	554	1·935	Pasture.
,,	555	12·751	Pasture.
,,	556	·457	Houses & gardens.
,,	557	17·943	Arable.
,,	558	47·958	Arable.
,,	559	2·080	Occupation road.
,,	560	7·614	Mixed wood.
,,	561	15·249	Arable.
,,	562	14·818	Fir plantation.
,,	563	16·363	Mixed wood.
,,	564	5·194	Fir plantation.
,,	565	16·851	Arable.
,,	566	19·568	Arable.
,,	567	23·912	Arable.
,,	568	·289	Fir plantation.
XXI. 3.	569	10·131	Arable.
,,	570	72·527	Pasture.
,,	571	1·082	Brushwood.
,,	572	1·465	Mixed wood.
,,	573	11·070	Mixed wood.
,,	574	7·305	Arable, &c.
,,	575	3·566	Public road.
,,	576	57·055	Arable.
,,	577	6·523	Fir plantation.
,,	578	30·526	Mixed wood.
,,	579	81·768	Heathy pasture.
,,	580	6·992	Fir plantation.
		5306·142	*Carried forward.*

No. of Sheet.	No. on Plan.	Area in Acres.	Description.
		5306·142	*Brought forward.*
XXI. 3.	581	2·433	Fir plantation.
,,	582	9·508	Fir plantation.
,,	583	40·404	Arable.
,,	584	38·188	Arable.
,,	585	1·310	Mixed wood.
,,	586	3·580	Mixed wood.
,,	587	5·329	Oxnam Water.
,,	588	11·528	Arable.
,,	589	1·894	Arable.
,,	590	·540	House, garden, &c.
,,	591	1·536	Houses, yards, &c.
,,	592	·928	Houses, garden, yards, &c.
,,	593	·638	Arable.
,,	594	·413	Mixed wood.
,,	595	·287	Mill dam.
,,	596	21·703	Arable, &c.
,,	597	1·490	Houses, gardens, &c.
,,	598	·772	Houses, gardens, &c.
,,	599	30·484	Arable.
,,	600	15·363	Arable.
,,	601	·204	Houses & gardens.
,,	602	10·977	Arable, &c.
,,	603	·341	Mixed wood.
,,	604	·741	Mixed wood.
,,	605	8·241	Arable.
,,	606	14·519	Arable.
,,	607	21·522	Public road.
,,	608	45·746	Arable, &c.
,,	609	2·045	Mixed wood.
,,	610	2·813	Arable.
,,	611	1·755	Public road.
,,	612	23·670	Arable.
,,	613	24·619	Arable.
,,	614	2·082	Mixed wood.
,,	615	5·110	Mixed wood.
,,	616	6·581	Mixed wood.
,,	617	2·225	Mixed wood.
,,	618	·257	Mixed wood.
,,	619	·268	Mixed wood.
,,	620	19·964	Arable.
,,	621	12·738	Arable.
,,	622	12·671	Arable.
,,	623	12·296	Arable.
,,	624	10·737	Arable.
,,	625	11·089	Arable.
,,	626	12·423	Arable, &c.
,,	627	1·038	Pasture.
,,	628	·619	Houses, gardens, &c.
,,	629	16·588	Arable.
,,	630	2·380	Rough pasture.
		5780·729	*Carried forward.*

No. of Sheet.	No. on Plan.	Area in Acres.	Description.
		5780·729	*Brought forward.*
XXI. 3.	631	27·508	Arable.
,,	632	2·597	Mixed wood.
,,	633	53·714	Arable.
XXI. 4.	634	71·535	Arable.
,,	635	·577	Fir plantation.
,,	636	26·492	Fir plantation.
,,	637	1·914	Pasture.
,,	638	32·568	Arable.
,,	639	90·843	Pasture, &c.
,,	640	30·860	Arable.
,,	641	48·578	Arable.
,,	642	11·279	Fir plantation.
,,	643	24·920	Arable.
,,	644	10·879	Public road.
,,	645	54·163	Arable, &c.
,,	646	61·098	Arable.
,,	647	1·544	Reservoir.
,,	648	·128	House & garden.
,,	649	177·449	Rough pasture.
,,	650	145·338	Pasture.
,,	651	13·370	Arable.
,,	652	12·632	Arable.
,,	653	1·065	Fir plantation.
,,	654	21·214	Pasture, &c.
,,	655	29·152	Pasture.
,,	656	14·753	Arable.
,,	657	·672	Mixed wood.
,,	658	·247	Mixed wood.
,,	659	16·095	Arable.
,,	660	23·857	Arable.
,,	661	·730	Occupation road.
,,	662	5·633	Houses, gardens, yards, &c.
,,	663	·499	Arable.
,,	664	·504	Arable, &c.
,,	665	·193	Occupation road.
XXII. 1.	666	·148	Pond.
,,	667	13·632	Arable, &c.
,,	668	·877	Mixed wood.
,,	669	17·744	Arable.
,,	670	12·740	Arable.
XX. 8.	671	·366	Houses, garden, &c.
,,	672	3·410	Arable, &c.
,,	673	3·215	Arable, &c.
,,	674	5·890	Arable, &c.
,,	675	6·400	Arable, &c.
,,	676	6·566	Arable.
,,	677	3·466	Arable.
,,	678	5·985	Arable.
,,	679	7·640	Arable.
,,	680	2·175	Occupation road.
		6885·583	*Carried forward.*

No. of Sheet.	No. on Plan.	Area in Acres.	Description.
		6885·583	*Brought forward.*
XX. 8.	681	1·963	Arable.
,,	682	3·887	Arable.
,,	683	1·029	Arable.
,,	684	·978	Arable.
,,	685	·920	Arable.
,,	686	·923	Arable.
,,	687	7·630	Arable.
,,	688	8·436	Fir plantation.
,,	689	·158	Houses, garden, &c.
,,	690	·126	Houses, garden, &c.
,,	691	·110	Houses, garden, &c.
,,	692	·106	Houses, garden, &c.
,,	693	1·438	Arable.
,,	694	·871	Arable.
,,	695	·905	Arable.
,,	696	·819	Arable.
,,	697	1·504	Arable.
,,	698	2·262	Arable.
,,	699	·812	Arable.
,,	700	·895	Arable.
,,	701	·863	Arable.
,,	702	·960	Arable.
,,	703	·483	Arable.
,,	704	8·398	Rough pasture.
,,	705	·306	Fir plantation.
,,	706	·318	Houses, garden, yard, &c.
,,	707	·170	Fir plantation.
,,	708	1·615	Arable.
,,	709	1·009	Fir plantation.
,,	710	·277	Fir plantation.
,,	711	·337	Arable.
,,	711a	·511	Occupation road.
,,	712	·689	Pasture.
,,	613	1·496	Arable.
,,	714	1·195	Arable.
,,	715	·428	Arable.
,,	716	1·134	Arable.
,,	717	2·330	Fir plantation.
,,	718	·293	Fir plantation.
,,	719	·304	Fir plantation.
,,	720	·213	Fir plantation.
,,	721	·371	Fir plantation.
,,	722	3·910	Fir plantation.
,,	723	·803	Fir plantation.
,,	724	1·228	Fir plantation.
,,	725	7·054	Arable.
,,	726	4·675	Arable.
,,	727	6·208	Arable.
,,	728	1·107	Rough pasture.
,,	729	·218	House, garden, &c.
		6970·258	*Carried forward.*

No. of Sheet.	No. on Plan.	Area in Acres.	Description.
		6970·258	*Brought forward.*
XX. 8	730	1·615	Arable, &c.
,,	731	·800	Arable.
,,	732	1·612	Arable.
,,	733	2·010	Arable.
,,	734	·829	Arable.
,,	735	3·852	Arable.
,,	736	·961	Arable.
,,	737	·703	Quarries & waste.
,,	738	1·224	Arable.
,,	739	·178	Houses, garden, & yards.
,,	740	1·574	Quarries & waste.
,,	741	6·741	Fir plantation.
,,	742	1·075	Pasture.
,,	743	8·903	Arable.
,,	744	1·592	Occupation road.
,,	745	12·824	Pasture.
,,	746	17·882	Arable.
,,	747	5·173	Arable.
,,	748	4·616	Arable.
,,	749	2·051	Fir plantation.
,,	750	·645	Fir plantation.
,,	751	·650	Fir plantation.
,,	752	6·693	Fir plantation.
,,	753	28·295	Pasture.
,,	754	26·743	Pasture.
,,	755	6·659	Arable.
,,	756	2·457	Public road.
,,	757	53·547	Pasture.
XXI. 5.	758	118·125	Heathy pasture.
,,	759	·798	Curling pond.
,,	760	3·235	Arable.
,,	761	3·691	Fir trees, &c.
,,	762	3·437	Fir plantation.
,,	763	10·488	Fir plantation.
,,	764	21·280	Fir plantation.
,,	765	2·405	Arable.
,,	766	1·723	Arable.
,,	767	4·028	Arable.
,,	768	2·683	Arable.
,,	769	9·808	Arable.
,,	770	13·174	Arable.
,,	771	7·189	Public road.
,,	772	5·902	Arable.
,,	773	8·377	Arable.
,,	774	1·220	Houses, garden, yards, &c.
,,	775	7·294	Arable.
,,	776	5·669	Arable.
,,	777	6·805	Arable.
,,	778	2·579	Arable.
,,	779	8·841	Arable.
		7420·913	*Carried forward.*

No. of Sheet.	No. on Plan.	Area in Acres.	Description.
		7420·913	*Brought forward.*
XXI. 5.	780	2·094	Fir plantation.
,,	781	12·592	Arable.
,,	782	20·357	Arable.
,,	783	8·390	Fir trees, &c.
,,	784	1·721	Fir plantation.
,,	785	2·268	Fir plantation.
,,	786	10·585	Arable.
,,	786a	1·588	Occupation road.
,,	787	7·964	Arable.
,,	788	·917	Quarry & waste.
,,	789	11·158	Arable.
,,	790	10·338	Arable.
,,	791	7·609	Arable.
,,	792	12·241	Arable.
,,	793	11·735	Arable.
,,	794	4·770	Arable.
,,	795	3·673	Arable.
,,	796	·715	Pasture.
,,	797	4·958	Arable.
,,	798	·828	Occupation road.
,,	799	7·398	Arable.
,,	800	4·752	Arable.
,,	801	6·268	Arable.
,,	802	4·575	Pasture.
,,	803	6·520	Pasture.
,,	804	2·027	Pasture.
,,	805	2·215	Pasture.
,,	805a	·422	House, yard, road, &c.
,,	806	1·140	Mixed wood.
,,	807	2·425	Mixed wood.
,,	808	8·597	Mixed wood.
,,	809	·955	Mixed wood.
,,	810	·293	Mixed wood.
,,	811	1·259	Mixed wood.
,,	812	3·406	Mixed wood.
,,	813	7·610	Arable.
,,	814	1·052	Occupation road.
,,	815	1·077	Houses, garden, yards, &c.
,,	816	·134	Houses, garden, &c.
,,	817	8·673	Arable.
,,	818	·187	Mill dam.
,,	819	·675	Houses, yards, &c.
,,	820	·240	Mixed wood.
,,	821	·893	Mixed wood.
,,	822	1·414	Mixed wood.
,,	823	1·376	Pasture.
,,	824	·232	Occupation road.
,,	825	1·755	House, gardens, &c.
,,	826	6·908	Pasture.
,,	827	4·537	Mixed wood.
		7646·429	*Carried forward.*

No. of Sheet.	No. on Plan.	Area in Acres.	Description.
		7646·429	*Brought forward.*
XXI. 5.	828	1·007	Occupation road.
,,	829	5·818	Arable.
,,	830	5·534	Arable.
,,	831	3·657	Arable.
,,	832	14·513	Arable.
,,	833	14·094	Arable, &c.
,,	834	9·878	Arable, &c.
,,	835	1·180	Arable.
,,	836	·133	Houses, gardens, &c.
,,	837	·194	Arable.
,,	838	5·580	Public road.
,,	839	·251	Pasture.
,,	840	10·627	Arable.
,,	841	3·903	Arable.
,,	842	·779	Occupation road.
,,	843	·238	Arable.
,,	844	1·294	Arable.
,,	845	1·180	Arable.
,,	846	·184	Occupation road.
,,	847	11·586	Arable, &c.
,,	848	1·704	Arable.
,,	849	5·460	Arable.
,,	850	1·749	Arable.
,,	851	2·321	Arable.
,,	852	·546	Mixed wood, &c.
,,	853	·205	Mixed wood.
,,	854	1·317	Mixed wood, &c.
,,	855	·363	Public road.
,,	856	3·395	Houses, garden, yards, &c.
,,	857	·496	Houses, garden, &c.
,,	858	·404	Chapel & graveyard.
,,	859	2·991	Mixed wood, &c.
,,	860	2·459	Arable.
,,	861	1·077	Pasture.
,,	862	1·095	Houses, gardens, &c.
,,	863	·339	Houses, gardens, &c.
,,	864	1·541	Orchard.
,,	865	·330	Public road.
,,	866	·344	Church, &c. (U.P.)
,,	867	1·044	Pasture.
,,	868	1·352	Houses, gardens, &c.
,,	869	·119	Public road.
,,	870	·936	Houses, gardens, &c.
,,	871	2·193	Houses, gardens, &c.
,,	872	·733	Public road.
,,	873	12·794	Pasture.
,,	873a	8·175	Pasture.
,,	874	1·707	Houses, gardens, &c.
,,	875	·168	Public road.
,,	876	8·558	Arable.
		7803·974	*Carried forward.*

No. of Sheet.	No. on Plan.	Area in Acres.	Description.
		7803·974	*Brought forward.*
XXI. 5.	877	7·093	Houses, gardens, nursery, &c.
,,	878	·488	Public road.
,,	879	1·779	Houses, gardens, &c.
,,	880	·066	Public road.
,,	881	1·054	Houses, gardens, &c.
,,	882	·067	Public road.
,,	883	1·071	Public road.
,,	884	2·465	Houses, gardens, & yards.
,,	885	·047	Public road.
,,	886	2·598	Houses, gardens, &c.
,,	887	1·051	Arable, &c.
,,	888	1·187	Houses, gardens, &c.
,,	889	·141	Mixed wood.
,,	890	15·611	Houses, gardens, nursery, &c.
,,	891	·317	Public road.
,,	892	·284	Public square.
,,	893	·459	Houses, yards, &c.
,,	894	·319	Public road.
,,	895	·863	Houses & yards.
,,	896	·065	Public street.
,,	897	·665	Public road.
,,	898	·571	Houses, yards, &c.
,,	899	·472	Public road.
,,	900	49·485	Jed Water.
,,	901	6·576	Houses, gardens, &c.
,,	902	·462	Wood, &c.
,,	903	·401	Houses, &c.
,,	904	·624	Houses, gardens, &c.
,,	905	·148	Houses, gardens, &c.
,,	906	·126	Houses, gardens, &c.
,,	907	·074	Public road.
,,	908	1·200	Houses, gardens, &c.
,,	909	3·445	Arable.
,,	910	·966	Public road.
,,	911	1·540	Houses, gardens, &c.
,,	912	1·014	Houses, gardens, &c.
,,	913	1·087	Public road.
,,	914	1·875	Arable.
,,	915	3·404	Pasture.
,,	916	1·877	Mixed wood, rough pasture, &c.
,,	917	1·474	Public road.
,,	918	·977	Graveyard.
,,	919	·149	Public road.
,,	920	1·255	Houses, gardens, ruins, &c.
,,	921	·340	Public road.
,,	922	·474	Cattle market.
,,	923	·646	Pasture, &c.
,,	924	4·061	Houses, gardens, &c.
,,	925	·515	Rough pasture, &c.
,,	926	·244	Public road.
		7927·146	*Carried forward.*

No. of Sheet.	No. on Plan.	Area in Acres.	Description.
		7927·146	*Brought forward.*
XXI. 5.	927	·323	Houses, gardens, &c.
,,	928	·201	Public road.
,,	929	·242	Houses, gardens, &c.
,,	930	·105	House, garden, &c.
,,	931	1·918	Castle, yards, &c.
,,	932	2·206	Mixed wood.
,,	933	·743	Rough pasture, road, &c.
,,	934	·290	Arable.
,,	935	·390	House, &c.
,,	936	5·746	Arable.
,,	937	7·510	Houses, gardens, &c.
,,	938	·498	Mill race.
,,	938a	·437	Pasture, &c.
,,	939	1·353	Mixed wood.
,,	940	5·981	Arable.
,,	941	4·151	Arable.
,,	942	7·802	Arable.
,,	943	1·261	House, &c. (Free Church.)
,,	944	·472	Houses, garden, &c.
,,	945	7·168	Arable.
,,	946	·850	Arable.
,,	947	4·234	Arable.
,,	948	3·824	Arable.
,,	949	1·446	Burial ground.
,,	949a	·189	Houses, gardens, &c.
,,	950	3·818	Arable.
,,	951	7·265	Arable.
,,	952	2·083	Pasture.
,,	953	·033	Houses & garden.
,,	954	5·034	Arable.
,,	955	3·926	Arable.
,,	956	5·800	Orchard.
,,	957	1·215	Houses, gardens, &c.
,,	958	·543	Arable, &c.
,,	959	·418	Mixed wood, &c.
,,	960	12·363	Arable.
,,	960a	·200	Occupation road.
,,	961	·154	Houses, garden, &c.
,,	962	8·059	Arable.
,,	963	1·209	Occupation road.
,,	964	10·443	Arable.
,,	965	2·341	Arable.
,,	966	·513	House, garden, &c.
,,	967	1·057	Arable.
,,	968	2·037	Arable.
,,	969	2·333	Pasture.
,,	970	8·499	Arable.
,,	971	3·773	Arable.
,,	972	2·181	Arable.
,,	973	1·977	Arable.
		8073·760	*Carried forward.*

No. of Sheet.	No. on Plan.	Area in Acres.	Description.
		8073·760	*Brought forward.*
XXI. 5.	974	3·241	Pasture.
,,	975	1·503	Rough pasture.
,,	976	2·479	Arable.
,,	976a	·223	House & garden.
,,	977	1·581	Mixed wood, houses, & garden.
,,	978	8·899	Mixed wood.
,,	979	8·135	Arable.
,,	980	2·081	Occupation road.
,,	981	·259	Arable.
,,	982	·792	Pasture.
,,	983	2·999	Arable.
,,	984	·509	Pasture.
,,	985	·395	Houses, garden, & yards.
,,	986	·556	Houses, gardens, & yards.
,,	987	2·802	Mixed wood.
,,	988	4·193	Pasture.
,,	989	1·457	Arable.
,,	990	1·269	Arable.
,,	991	1·186	Arable, &c.
,,	992	7·151	Arable, &c.
,,	993	1·899	Arable.
,,	994	5·756	Arable.
,,	995	3·528	Arable.
,,	996	21·137	Rough pasture, &c.
XXI. 6.	997	5·791	Mixed wood.
,,	998	·129	Mixed wood.
,,	999	·184	Mixed wood.
,,	1000	·328	Mixed wood.
,,	1001	·501	Mixed wood.
,,	1002	·502	Mixed wood.
,,	1003	27·593	Pasture.
,,	1004	42·720	Arable.
,,	1005	·220	Mixed wood.
,,	1006	11·137	Mixed wood.
,,	1007	1·032	Mixed wood.
,,	1008	·930	Mixed wood.
,,	1009	·902	Mixed wood.
,,	1010	30·010	Mixed wood.
,,	1011	·414	Mixed wood.
,,	1012	15·698	Mixed wood.
,,	1013	29·871	Mixed wood.
,,	1014	1·030	Quarry & waste.
,,	1015	65·169	Rough pasture.
,,	1016	8·918	Rough pasture.
,,	1017	·155	Mixed wood.
,,	1018	·212	Mixed wood.
,,	1019	32·088	Pasture.
,,	1020	13·322	Arable.
,,	1021	·318	Occupation road.
,,	1022	·877	Houses, gardens, &c.
		8447·841	*Carried forward.*

No. of Sheet.	No. on Plan.	Area in Acres.	Description.
		8447·841	*Brought forward.*
XXI. 6.	1023	3·251	Furze.
,,	1024	1·576	Arable.
,,	1024a	2·154	Arable.
,,	1025	6·242	Arable.
,,	1026	5·350	Arable.
,,	1027	·105	Houses & garden.
,,	1028	·467	Houses, garden, & yard.
,,	1029	4·803	Arable.
,,	1030	7·530	Arable.
,,	1031	5·628	Arable.
,,	1032	7·729	Arable.
,,	1033	1·588	Arable.
,,	1034	15·272	Mixed wood.
,,	1035	·396	Pasture, shed, &c.
,,	1036	11·195	Public road.
,,	1037	10·700	Arable.
,,	1038	4·088	Arable.
,,	1039	1·976	Rough pasture, &c.
,,	1040	17·629	Arable.
,,	1041	·682	Occupation road.
,,	1042	24·913	Fir plantation.
,,	1043	·526	House, garden, &c.
,,	1044	·695	Occupation road.
,,	1045	21·732	Arable, &c.
,,	1046	10·452	Arable.
,,	1047	2·977	Arable.
,,	1048	2·490	Mixed wood, &c.
,,	1049	1·314	Mixed wood.
,,	1050	8·808	Rough pasture.
,,	1051	25·101	Heathy pasture.
,,	1052	8·562	Arable.
,,	1053	11·150	Heathy pasture.
,,	1054	·276	Mill dam.
,,	1055	9·965	Mixed wood.
,,	1056	22·040	Arable.
,,	1057	11·842	Arable.
,,	1058	33·926	Rough pasture, &c.
,,	1059	·107	House & garden.
,,	1060	14·219	Arable.
,,	1061	5·677	Arable.
,,	1062	4·369	Arable.
,,	1063	7·855	Rough pasture.
,,	1064	8·179	Rough pasture.
,,	1065	3·892	Arable.
,,	1066	2·405	Mixed wood.
,,	1067	1·340	Arable.
,,	1068	1·374	Houses, garden, yards, &c.
,,	1069	4·064	Occupation road.
,,	1070	33·302	Arable.
,,	1071	19·432	Arable.
		8859·186	*Carried forward.*

No. of Sheet.	No. on Plan.	Area in Acres.	Description.
		8859·186	*Brought forward.*
XXI. 6.	1072	5·966	Mixed wood.
,,	1073	6·782	Mixed wood.
,,	1074	·663	Mixed wood.
,,	1075	·680	Mixed wood.
,,	1076	·314	Mixed wood.
,,	1077	3·264	Arable.
,,	1078	4·642	Pasture.
,,	1079	10·457	Arable.
,,	1080	·492	Mixed wood.
,,	1081	3·291	Pasture.
,,	1082	10·341	Arable.
,,	1083	2·673	Occupation road.
,,	1084	11·174	Arable.
,,	1085	10·922	Arable.
,,	1086	3·089	Mixed wood.
,,	1087	6·998	Mixed wood.
,,	1088	3·101	Mixed wood.
,,	1089	1·708	Mixed wood.
,,	1090	45·466	Mixed wood.
,,	1091	2·346	Mixed wood.
,,	1092	2·335	Mixed wood.
,,	1093	2·588	Mixed wood.
,,	1094	14·203	Arable.
,,	1095	14·198	Arable.
,,	1096	15·345	Arable.
,,	1097	15·514	Arable.
,,	1098	16·771	Arable.
,,	1099	15·126	Arable.
,,	1100	·411	Mill dam.
,,	1101	·133	House & garden.
,,	1102	·428	House, garden, &c.
,,	1103	11·957	Arable.
,,	1104	·548	Houses, garden, &c.
,,	1105	10·824	Rough pasture.
,,	1106	17·590	Arable.
,,	1107	15·248	Arable.
XXI. 7.	1108	12·596	Arable, &c.
,,	1109	13·533	Arable.
,,	1110	·346	Mill dam.
,,	1111	·874	Mixed wood.
,,	1112	2·346	Occupation road.
,,	1113	12·015	Arable.
,,	1114	11·721	Arable.
,,	1115	·271	Mill dam.
,,	1116	·352	House & yards.
,,	1117	11·444	Arable, &c.
,,	1118	14·716	Mixed wood.
,,	1119	3·579	Pasture.
,,	1120	9·514	Mixed wood.
,,	1121	·987	Mixed wood.
		9241·068	*Carried forward.*

No. of Sheet.	No. on Plan.	Area in Acres.	Description.
		9241·068	*Brought forward.*
XXI. 7.	1122	·810	House, garden, yard, &c.
,,	1123	·600	Mixed wood.
,,	1124	2·387	Mixed wood.
,,	1125	14·503	Arable.
,,	1126	1·439	Pasture, garden, outhouses, &c.
,,	1127	·040	House.
,,	1128	·298	Mixed wood.
,,	1129	·522	Mixed wood.
,,	1130	9·580	Arable.
,,	1131	·289	Houses & garden.
,,	1132	16·910	Arable.
,,	1133	17·148	Arable.
,,	1134	9·894	Arable.
,,	1135	1·315	Wood, &c.
,,	1136	11·322	Arable, &c.
,,	1137	16·449	Arable, &c.
,,	1138	20·689	Arable.
,,	1139	2·457	Mixed wood.
,,	1140	5·280	Mixed wood.
,,	1141	·818	Arable.
,,	1142	·504	Houses, garden, & yards.
,,	1143	3·959	Arable.
,,	1144	16·595	Arable.
,,	1145	7·527	Rough pasture, &c.
,,	1146	10·377	Arable.
,,	1146a	·121	Mill dam.
,,	1147	·157	Houses & garden.
,,	1148	8·998	Arable.
,,	1149	15·867	Arable.
,,	1150	2·107	Wood.
,,	1151	·141	Mill dam.
,,	1152	4·333	Pasture, &c.
,,	1153	·829	Houses, garden, & yards.
,,	1154	9·523	Arable, &c.
,,	1155	5·700	Rough pasture.
,,	1156	12·003	Arable.
,,	1157	8·739	Arable.
,,	1158	1·356	Fir plantation.
,,	1159	3·248	Fir plantation.
,,	1160	1·396	Fir plantation.
,,	1161	1·691	Fir plantation.
,,	1162	1·967	Occupation road.
,,	1163	12·954	Arable.
,,	1164	11·688	Arable.
,,	1165	15·382	Arable.
,,	1166	12·602	Arable.
,,	1167	6·945	Public road.
,,	1168	15·122	Arable.
,,	1169	15·350	Arable.
,,	1170	9·062	Arable.
		9590·061	*Carried forward.*

No. of Sheet.	No. on Plan.	Area in Acres.	Description.
		9590·061	*Brought forward.*
XXI. 7.	1171	1·671	Fir plantation.
,,	1172	13·993	Arable.
,,	1173	20·406	Arable.
,,	1174	7·091	Arable.
,,	1175	3·575	Arable.
,,	1176	·346	Houses, garden, &c.
,,	1177	·136	House & garden.
XXI. 8.	1178	12·503	Arable.
,,	1179	22·595	Arable, &c.
,,	1180	20·513	Arable.
,,	1181	13·103	Arable.
,,	1182	·373	Fir plantation.
,,	1183	·335	Fir plantation.
,,	1184	1·157	Fir plantation.
,,	1185	12·321	Arable.
,,	1186	17·011	Arable, &c.
,,	1187	26·230	Arable.
,,	1188	·545	Mixed wood.
,,	1189	14·646	Arable, &c.
,,	1190	11·723	Arable.
,,	1191	13·918	Arable.
,,	1192	17·061	Arable, &c.
,,	1193	1·174	Occupation road.
,,	1194	17·919	Arable.
,,	1195	15·250	Arable, &c.
,,	1196	3·307	Public road.
,,	1197	3·610	Mixed wood.
,,	1198	15·398	Arable.
,,	1199	3·185	Mixed wood.
,,	1200	·843	Fir plantation.
,,	1201	14·855	Arable.
,,	1202	·456	Houses & garden.
,,	1203	10·403	Arable.
,,	1204	1·739	Mixed wood.
,,	1205	9·907	Arable.
,,	1206	7·741	Arable.
,,	1207	1·675	Houses, gardens, & yards.
,,	1208	3·713	Pasture, &c.
,,	1209	12·598	Arable.
,,	1210	3·103	Mixed wood.
,,	1211	4·075	Mixed wood.
,,	1212	·451	Houses, gardens, &c.
,,	1212a	·678	Occupation road.
,,	1213	16·072	Arable.
,,	1214	3·972	Mixed wood.
,,	1215	4·509	Mixed wood.
,,	1216	12·530	Arable, &c.
,,	1217	9·395	Arable, &c.
,,	1218	6·390	Arable, &c.
,,	1219	·750	Wood.
		10007·011	*Carried forward.*

No. of Sheet.	No. on Plan.	Area in Acres.	Description.
		10007·011	*Brought forward.*
XXI. 8.	1220	1·548	Houses, gardens, orchard, & yards.
,,	1221	11·971	Arable, &c.
,,	1222	10·162	Arable, &c.
,,	1223	8·183	Arable, &c.
,,	1224	8·558	Arable, &c.
,,	1225	27·403	Pasture.
,,	1226	20·300	Arable.
,,	1227	2·426	Mixed wood.
,,	1228	·322	Mixed wood.
,,	1229	9·835	Mixed wood.
,,	1230	5·509	Mixed wood.
,,	1231	21·228	Arable.
,,	1232	21·824	Arable.
,,	1233	1·984	Public road.
,,	1234	·284	Mill dam.
,,	1235	13·559	Arable.
,,	1236	9·130	Arable.
,,	1237	3·211	Mixed wood, &c.
,,	1238	19·494	Arable.
XXII. 5.	1239	21·270	Pasture.
,,	1240	·379	Mill dam.
,,	1241	15·913	Arable.
,,	1242	14·248	Arable.
,,	1243	12·465	Arable, &c.
,,	1243a	1·691	Mixed wood.
,,	1244	6·132	Mixed wood.
,,	1245	25·385	Arable, &c.
,,	1246	29·116	Arable.
,,	1247	3·986	Mixed wood.
,,	1248	214·815	Rough pasture.
XX. 12.	1249	·203	House & garden.
,,	1250	9·591	Arable.
,,	1251	227·279	Rough pasture.
XXI. 9.	1252	·855	Pasture & sheds.
,,	1253	4·341	Pasture.
,,	1254	3·094	Arable.
,,	1255	18·472	Arable.
,,	1256	4·775	Arable.
,,	1257	15·778	Arable, &c.
,,	1258	3·026	Arable, &c.
,,	1259	9·564	Arable.
,,	1260	9·184	Arable.
,,	1261	11·549	Arable.
,,	1262	10·263	Arable.
,,	1263	·300	Occupation road.
,,	1264	10·834	Arable.
,,	1265	·439	Houses, garden, yard, &c.
,,	1266	6·320	Arable.
,,	1267	4·625	Arable.
,,	1268	10·830	Mixed wood.
		10910·664	*Carried forward.*

No. of Sheet.	No. on Plan.	Area in Acres.	Description.
		10910·664	*Brought forward.*
XXI. 9.	1269	4·194	Arable.
,,	1270	1·343	Houses, gardens, &c.
,,	1271	·916	Houses, gardens, &c.
,,	1272	3·520	Pasture.
,,	1273	1·190	Arable.
,,	1274	·711	Mixed wood.
,,	1275	9·655	Arable.
,,	1276	141·869	Heathy pasture, &c.
,,	1277	56·505	Heathy pasture.
,,	1278	1·053	Mill dam.
,,	1279	9·828	Mixed wood.
,,	1280	1·460	Wood.
,,	1281	1·195	Wood.
,,	1282	5·062	Pasture.
,,	1283	9·859	Arable.
,,	1284	2·170	Arable.
,,	1285	4·724	Arable.
,,	1286	4·278	Arable.
,,	1287	5·631	Arable.
,,	1288	1·120	Mixed wood.
,,	1289	2·845	Pasture.
,,	1290	·964	Pasture.
,,	1291	5·045	Arable.
,,	1292	5·218	Arable.
,,	1293	5·676	Arable.
,,	1294	7·828	Arable.
,,	1295	15·094	Arable.
,,	1296	3·510	Public road.
,,	1297	·933	Wood.
,,	1298	·878	Wood.
,,	1299	4·775	Wood.
,,	1300	·212	House & gardens.
,,	1301	6·280	Arable.
,,	1302	7·436	Arable.
,,	1303	12·973	Arable.
,,	1304	7·774	Arable, &c.
,,	1305	4·761	Arable, &c.
,,	1306	4·589	Pasture, &c.
,,	1307	1·007	Garden.
,,	1308	·436	House & gardens.
,,	1309	·345	Houses, gardens, &c.
,,	1310	·478	Houses, gardens, &c.
,,	1311	·689	Houses, gardens, &c.
,,	1312	3·530	Pasture.
,,	1313	1·090	Pasture.
,,	1314	8·422	Public road.
,,	1315	3·718	Arable.
,,	1316	12·261	Wood.
,,	1317	·407	Occupation road.
,,	1318	7·523	Fir plantation.
		11313·644	*Carried forward.*

No. of Sheet.	No. on Plan.	Area in Acres.	Description.
		11313·644	*Brought forward.*
XXI. 9.	1319	20·071	Fir plantation.
,,	1320	5·813	Mixed wood.
,,	1321	21·663	Arable.
,,	1322	20·520	Arable.
,,	1323	·350	Houses & gardens.
,,	1324	·660	Arable.
,,	1325	·251	Mill dam.
,,	1326	8·299	Arable, &c.
,,	1327	·809	Mixed wood.
,,	1328	2·536	Houses, yards, &c.
,,	1329	·923	Occupation road.
,,	1330	·802	Wood.
,,	1331	1·205	House, garden, &c.
,,	1332	1·433	Arable.
,,	1333	2·218	Arable.
,,	1334	6·436	Arable.
,,	1335	19·260	Arable.
,,	1336	5·052	Wood.
,,	1337	1·103	Mixed wood.
,,	1338	3·986	Mixed wood, &c.
,,	1339	13·587	Wood.
,,	1340	54·618	Arable.
,,	1341	7·848	Public road.
,,	1342	18·594	Arable.
,,	1343	29·590	Arable.
,,	1344	25·582	Arable.
,,	1345	19·963	Arable.
,,	1346	61·766	Mixed wood, &c.
,,	1347	·815	House, garden, &c.
,,	1348	2·511	Wood, &c.
,,	1349	·843	Mixed wood.
,,	1350	1·073	Mixed wood.
,,	1351	3·297	Pasture.
,,	1352	·335	Occupation road.
,,	1353	5·038	Pasture.
,,	1354	·369	Houses, garden, &c.
,,	1355	·987	Gardens.
,,	1356	·162	House, garden, &c.
,,	1357	1·628	House, garden, &c.
,,	1358	·118	House, garden, &c.
,,	1359	6·448	Arable.
,,	1360	4·006	Arable.
,,	1361	·821	Wood.
,,	1362	9·801	Wood.
,,	1363	18·369	Arable.
,,	1364	1·814	Pasture.
,,	1365	25·312	Arable, &c.
,,	1366	19·889	Arable.
,,	1367	1·824	Pasture.
,,	1368	19·000	Arable.
		11793·042	*Carried forward.*

No. of Sheet.	No. on Plan.	Area in Acres.	Description.
		11793·042	*Brought forward.*
XXI. 9.	1369	·205	Mill dam.
,,	1370	8·583	Arable.
,,	1371	·764	Occupation road.
,,	1372	8·626	Arable.
,,	1373	2·218	Arable.
,,	1374	·981	Wood.
,,	1375	3·929	Pasture.
,,	1376	·420	Houses & garden.
,,	1377	4·035	Wood.
,,	1378	·569	Houses, gardens, &c.
,,	1379	1·795	Houses, gardens, &c.
,,	1380	2·821	Pasture.
,,	1381	1·035	Houses, gardens, &c.
,,	1382	1·363	Occupation road.
XXI. 10.	1383	·228	Houses & garden.
,,	1384	14·626	Arable.
,,	1385	27·853	Arable.
,,	1386	8·389	Arable.
,,	1387	5·815	Arable.
,,	1388	·991	Mixed wood.
,,	1389	·265	Mixed wood.
,,	1390	·206	Mixed wood.
,,	1391	8·878	Arable.
,,	1392	5·464	Arable.
,,	1393	15·673	Arable.
,,	1394	·343	Houses, garden, & yards.
,,	1395	·164	Mixed wood.
,,	1396	·438	Mixed wood.
,,	1397	·498	Mixed wood.
,,	1398	1·972	Mixed wood.
,,	1399	10·188	Arable.
,,	1400	27·106	Arable.
,,	1401	8·243	Mixed wood.
,,	1402	2·925	Mixed wood.
,,	1403	13·909	Arable.
,,	1404	3·369	Mixed wood.
,,	1405	7·464	Mixed wood.
,,	1406	22·763	Arable.
,,	1407	·751	Mixed wood.
,,	1408	2·517	Mixed wood.
,,	1409	·224	Mixed wood.
,,	1410	2·220	Mixed wood, &c.
,,	1411	12·467	Arable.
,,	1412	9·626	Pasture.
,,	1413	·233	Houses, garden, yard, &c.
,,	1414	·321	House & grass plot.
,,	1415	·569	Garden.
,,	1416	·152	Mill dam.
,,	1417	1·052	Pasture.
,,	1418	7·418	Pasture, &c.
		12055·706	*Carried forward.*

No. of Sheet.	No. on Plan.	Area in Acres.	Description.
		12055·706	*Brought forward.*
XXI. 10.	1419	8·460	Arable.
,,	1420	10·438	Pasture.
,,	1421	1·120	Mixed wood.
,,	1422	6·449	Mixed wood.
,,	1423	4·960	Occupation road.
,,	1424	15·788	Arable.
,,	1425	18·337	Arable.
,,	1426	20·313	Arable.
,,	1427	34·015	Arable.
,,	1428	24·667	Arable.
,,	1429	2·970	Mixed wood.
,,	1430	91·573	Mixed wood.
,,	1431	2·997	Mixed wood.
,,	1432	·722	Mixed wood.
,,	1433	·786	Mixed wood.
,,	1434	13·922	Arable.
,,	1435	30·757	Arable, &c.
,,	1436	9·849	Mixed wood, &c.
,,	1437	1·439	Mixed wood.
,,	1438	2·660	Mixed wood.
,,	1439	·240	House, garden, &c.
,,	1440	12·797	Arable.
,,	1441	13·015	Arable.
,,	1442	15·465	Arable.
,,	1443	1·641	Fir plantation.
,,	1444	·717	Mixed wood.
,,	1445	5·864	Mixed wood.
,,	1446	3·307	Mixed wood.
,,	1447	14·264	Mixed wood.
,,	1448	7·789	Arable.
,,	1449	5·002	Arable.
,,	1450	14·075	Arable.
,,	1451	17·867	Arable.
,,	1452	18·427	Arable.
,,	1453	18·356	Arable.
,,	1454	51·587	Arable.
,,	1455	4·656	Mixed wood.
,,	1455a	·529	Houses, garden, &c.
,,	1456	6·843	Mixed wood.
,,	1456a	·384	Mixed wood.
,,	1457	4·726	Mixed wood.
,,	1458	21·259	Arable.
,,	1459	30·466	Arable.
,,	1460	2·402	Arable.
,,	1461	1·284	Houses & yards.
,,	1462	·833	House, garden, &c.
,,	1463	·192	Houses & yards.
,,	1464	1·270	Houses, garden, old quarry, &c.
,,	1465	27·893	Arable.
,,	1466	61·881	Arable.
		12722·959	*Carried forward.*

No. of Sheet.	No. on Plan.	Area in Acres.	Description.
		12722·959	*Brought forward.*
XXI. 10.	1467	17·045	Arable.
,,	1468	23·335	Arable.
,,	1469	20·152	Arable.
,,	1470	6·689	Pasture.
,,	1471	15·149	Pasture, &c.
XXI. 11.	1472	15·457	Arable.
,,	1473	15·971	Arable.
,,	1474	5·882	Arable.
,,	1475	25·878	Arable.
,,	1476	19·361	Arable.
,,	1477	3·984	Arable.
,,	1478	4·720	Pasture.
,,	1479	·523	Houses, garden, &c.
,,	1480	·816	Mixed wood.
,,	1481	·514	Mixed wood.
,,	1482	19·148	Arable.
,,	1483	22·214	Arable.
,,	1484	16·609	Arable.
,,	1485	15·663	Arable.
,,	1486	18·503	Arable.
,,	1487	11·256	Arable.
,,	1488	12·905	Arable.
,,	1489	10·176	Arable.
,,	1490	15·808	Arable.
,,	1491	11·264	Arable.
,,	1492	4·851	Mixed wood.
,,	1493	5·343	Mixed wood.
XXI. 12.	1494	1·382	Mixed wood.
,,	1495	1·240	Mixed wood.
XXII. 9.	1496	8·422	Mixed wood.
,,	1497	208·970	Rough pasture.
,,	1498	12·524	Fir plantation.
XX. 16.	1499	18·699	Mixed wood.
,,	1500	2·816	Mixed wood.
,,	1501	16·227	Arable.
,,	1502	566·366	Rough pasture, &c.
,,	1503	3·894	Fir plantation.
,,	1504	19·136	Mixed wood.
,,	1505	·154	House & garden.
,,	1506	20·167	Arable.
,,	1507	2·497	Pasture.
,,	1508	·950	Pasture.
,,	1509	3·807	Pasture, &c.
,,	1510	·901	Houses, garden, & yard.
,,	1511	·343	Houses, garden, & yard.
,,	1512	20·521	Arable.
XXI. 13.	1513	5·728	Fir plantation.
,,	1514	10·977	Arable.
,,	1515	7·238	Arable.
,,	1516	14·502	Arable, &c.
		14009·636	*Carried forward*

No. of Sheet.	No. on Plan.	Area in Acres.	Description.
		14009·636	*Brought forward.*
XXI. 13.	1517	2·693	Mixed wood.
,,	1517a	·882	Mixed wood.
,,	1518	2·805	Mixed wood.
,,	1519	8·845	Arable.
,,	1520	·403	Wood.
,,	1521	4·089	Pasture.
,,	1522	·468	Houses, garden, &c.
,,	1523	·803	Brushwood.
,,	1524	·800	Wood.
,,	1525	1·517	Wood.
,,	1526	2·332	Wood.
,,	1526a	·306	Waste, &c.
,,	1527	5·856	Mixed wood.
,,	1527a	1·495	Wood.
,,	1528	10·947	Wood.
,,	1529	4·129	Pasture.
,,	1530	16·431	Pasture.
,,	1531	18·785	Arable.
,,	1532	15·815	Arable.
,,	1533	·810	Mixed wood.
,,	1534	·675	Mixed wood.
,,	1535	38·232	Wood.
,,	1536	18·395	Arable.
,,	1537	1·159	Brushwood.
,,	1538	1·272	Pasture.
,,	1539	9·030	Arable.
,,	1540	3·834	Rough pasture, quarry, &c.
,,	1541	6·737	Wood.
,,	1542	·765	Mixed wood.
,,	1543	15·281	Arable.
,,	1544	1·944	Houses, gardens, yards, &c.
,,	1545	1·050	Houses, yards, &c.
,,	1546	1·832	Wood, shrubberies, &c.
,,	1547	5·136	Occupation road.
,,	1548	10·936	Arable.
,,	1549	·312	Houses & gardens.
,,	1550	·202	House, garden, &c.
,,	1551	14·818	Arable.
,,	1551a	2·481	Arable.
,,	1552	3·378	Brushwood.
,,	1553	1·235	Brushwood.
,,	1554	6·331	Pasture.
,,	1555	4·697	Wood.
,,	1556	28·822	Arable.
,,	1557	6·629	Fir plantation.
,,	1558	26·222	Fir plantation.
,,	1559	9·800	Arable.
,,	1560	6·798	Mixed wood.
,,	1561	4·889	Arable.
,,	1562	3·080	Pasture.
		14345·819	*Carried forward.*

No. of Sheet.	No. on Plan.	Area in Acres.	Description.
		14345·819	*Brought forward.*
XXI. 13.	1563	9·482	Arable.
,,	1564	·727	Houses, garden, & yards.
,,	1564a	1·864	Pasture.
,,	1565	2·078	Arable.
,,	1566	13·420	Public road.
,,	1567	10·854	Arable, &c.
,,	1568	11·167	Arable.
,,	1569	4·239	Brushwood.
,,	1570	18·752	Arable.
,,	1571	2·350	Wood.
,,	1572	14·008	Wood.
,,	1573	3·517	Pasture.
,,	1574	2·415	Mixed wood.
,,	1575	2·482	Mixed wood.
,,	1576	1·350	Mixed wood.
,,	1577	10·097	Arable.
,,	1578	26·284	Arable.
,,	1579	10·431	Arable.
,,	1580	12·774	Arable.
,,	1581	·473	Pasture.
,,	1582	10·824	Arable.
,,	1583	1·062	Wood.
,,	1584	1·605	Houses, gardens, yards, &c.
,,	1585	23·459	Arable, &c.
,,	1586	26·179	Arable.
XXI. 14.	1587	34·116	Arable.
,,	1588	32·178	Arable.
,,	1589	18·871	Arable.
,,	1590	7·955	Public road.
,,	1591	22·971	Arable.
,,	1592	11·921	Arable.
,,	1593	40·479	Arable.
,,	1594	31·134	Arable.
,,	1595	32·428	Arable.
,,	1596	28·583	Arable.
,,	1597	27·232	Arable.
,,	1598	20·015	Arable.
,,	1599	23·312	Arable.
,,	1600	1·618	Mixed wood.
,,	1601	7·998	Arable.
,,	1602	7·844	Arable.
,,	1603	19·015	Arable.
,,	1604	·337	Occupation road.
,,	1605	·545	Mixed wood.
,,	1606	2·156	Houses, garden, yards, &c.
,,	1607	·693	Houses, garden, yards, &c.
,,	1608	3·575	Wood, &c.
,,	1609	8·640	Mixed wood.
,,	1610	16·036	Arable.
,,	1611	19·896	Arable.
		14987·260	*Carried forward.*

No. of Sheet.	No. on Plan.	Area in Acres.	Description.
		14987·260	*Brought forward.*
XXI. 14.	1612	43·435	Arable.
,,	1612a	·973	Occupation road.
,,	1613	7·334	Arable.
,,	1614	22·927	Arable.
,,	1615	5·648	Mixed wood.
,,	1616	4·063	Moss.
,,	1617	2·325	Moss.
,,	1618	9·569	Arable.
,,	1619	3·831	Arable.
,,	1620	·184	Occupation road.
,,	1621	3·801	Arable.
,,	1622	8·996	Arable.
,,	1623	32·214	Arable.
,,	1624	17·573	Arable.
,,	1625	4·226	Mixed wood.
,,	1626	3·997	Mixed wood.
,,	1627	7·322	Arable.
,,	1628	4·784	Arable.
,,	1629	30·417	Mixed wood.
,,	1630	2·346	Houses, gardens, yard, &c.
,,	1631	10·552	Pasture.
,,	1632	·187	Mixed wood.
XXVI. 4.	1633	13·544	Arable.
,,	1634	22·327	Arable, &c.
,,	1635	15·364	Arable.
,,	1636	32·177	Pasture.
,,	1637	27·602	Arable.
,,	1638	4·586	Fir plantations.
,,	1639	2·233	Fir plantations.
,,	1640	2·191	Fir plantations.
,,	1641	·214	House, garden, &c.
,,	1642	3·106	Pasture.
,,	1643	469·745	Heathy pasture.
,,	1644	37·648	Mixed wood.
,,	1645	3·968	Mixed wood.
XXVII. 1.	1646	24·068	Pasture.
,,	1647	·458	Mill dam.
,,	1648	·347	Mill dam.
,,	1649	21·012	Arable.
,,	1650	28·955	Arable.
,,	1651	21·527	Pasture.
,,	1652	21·345	Pasture.
,,	1653	31·191	Pasture.
,,	1654	3·290	Fir plantation.
,,	1655	8·679	Fir plantation.
XXVII. 2.	1656	21·674	Arable.
,,	1657	7·504	Arable.
,,	1658	1·028	Wood.
,,	1659	·478	Pasture.
,,	1660	1·643	Pasture.
		16041·878	*Carried forward.*

No. of Sheet.	No. on Plan.	Area in Acres.	Description.
		16041·878	*Brought forward.*
XXVII. 2.	1661	·137	Houses, garden, &c.
,,	1662	1·213	Pasture.
,,	1663	·542	Houses, gardens, &c.
,,	1664	·197	Mill dam.
XXVI. 8.	1665	5·173	Fir plantation.
		16049·140	Area of the Parish of Jedburgh (exclusive of the Detached Portions).
			RECAPITULATION.
		15729·062	Land.
		118·613	Water.
		188·014	Public roads.
		13·451	Railway.
		16049·140	Area of the Parish of Jedburgh (exclusive of the Detached Portions).
		421·150	Area within the Parliamentary and Municipal Boundary of Jedburgh.

PARISH OF JEDBURGH

DETACHED No. 1.

No. of Sheet.	No. on Plan.	Area in Acres.	Description.
XXVII. 2.	1	1·984	Rough pasture.
XXVII. 6.	2	16·679	Arable, &c.
,,	3	12·205	Arable, &c.
,,	4	14·050	Arable, &c.
,,	5	54·644	Rough pasture.
,,	6	23·951	Arable, &c.
,,	7	2·800	Pasture.
,,	8	11·477	Mixed wood.
,,	9	1·253	Mixed wood.
,,	10	4·116	Pasture.
,,	11	1·215	Rough pasture.
,,	12	7·896	Arable.
,,	13	7·005	Arable.
,,	14	·466	Houses, garden, &c.
,,	15	·613	Houses, garden, &c.
,,	16	·344	Mixed wood.
,,	17	1·422	Mixed wood.
,,	18	13·661	Arable, &c.
,,	19	·393	Grave yard & ruin.
,,	20	4·154	Jed Water.
,,	21	14·941	Arable.
,,	22	·280	Occupation road.
,,	23	9·630	Fir plantation.
,,	24	·353	Occupation road.
,,	25	23·082	Arable.
,,	26	1·830	Pasture.
,,	27	2·537	Mixed wood.
,,	28	9·061	Mixed wood.
,,	29	11·227	Arable.
,,	30	4·974	Public road.
,,	31	6·250	Arable.
,,	32	·463	Occupation road.
,,	33	1·182	Pasture.
,,	34	5·150	Arable.
,,	35	1·198	Wood.
,,	36	5·096	Arable.
,,	37	3·151	Mixed wood.
,,	38	1·077	Pasture.
,,	39	·574	Pasture.
,,	40	9·274	Arable.
		291·658	*Carried forward.*

No. of Sheet.	No. on Plan.	Area in Acres.	Description.
		291·658	*Brought forward.*
XXVII. 6.	41	3·082	Mixed wood.
,,	42	·493	Houses & yards.
,,	43	1·042	Pasture.
,,	44	·165	House & garden
,,	45	13·626	Arable.
,,	46	11·856	Arable, &c.
,,	47	12·232	Rough pasture
,,	48	15·465	Arable.
,,	49	13·421	Arable.
,,	50	22·857	Arable.
,,	51	15·458	Arable.
,,	52	·793	Mixed wood.
,,	53	·121	Mill dam.
,,	54	5·239	Arable.
,,	55	16·577	Arable, &c.
,,	56	1·633	Mixed wood.
,,	57	2·623	Rough pasture.
,,	58	6·362	Arable.
,,	59	8·454	Arable.
,,	60	9·865	Arable.
,,	61	10·389	Arable.
,,	62	17·979	Arable.
,,	63	·789	Rough pasture.
,,	64	17·510	Arable.
,,	65	6·707	Arable.
,,	66	1·389	Pasture.
,,	67	3·928	Mixed wood.
,,	68	15·037	Arable.
,,	69	1·358	Public road.
,,	70	8·615	Arable.
		536·723	Area of the Parish of Jedburgh (Detached No. 1.)

RECAPITULATION.

526·116	Land.
4·275	Water.
6·332	Public roads.
536·723	Area of the Parish of Jedburgh (Detached No. 1.)

DETACHED No. 2.

No. of Sheet.	No. on Plan.	Area in Acres.	Description.
XXVII. 6.	1	2·226	Mixed wood.
,,	2	4·083	Arable, &c.
,,	3	10·582	Arable, &c.
,,	4	1·124	Mixed wood.
XXVII. 7.	5	·573	Public road.
,,	6	·087	House & garden.
,,	7	4·525	Wood, &c.
,,	8	·915	Houses, garden, yards, &c.
,,	9	2·191	Mixed wood.
,,	10	5·539	Pasture.
XXVII. 10.	11	5·477	Arable, &c.
,,	12	·516	Houses, garden, & yards.
,,	13	·477	Mixed wood.
,,	14	3·761	Pasture.
,,	15	12·727	Furze, &c.
,,	16	7·656	Arable, &c.
,,	17	4·645	Furze.
,,	18	1·739	Wood.
,,	19	10·922	Arable, &c.
,,	20	6·644	Jed Water.
,,	21	1·018	Wood.
,,	22	6·336	Arable.
,,	23	4·688	Arable.
XXVII. 11.	24	9·755	Pasture, &c.
,,	25	1·621	Mixed wood.
,,	26	1·526	Mixed wood.
,,	27	7·503	Pasture.
,,	28	·883	Mixed wood.
,,	29	·959	Mixed wood.
,,	30	3·273	Mixed wood.
,,	31	3·754	Pasture.
,,	32	15·468	Mixed wood.
,,	33	1·532	Mixed wood.
,,	34	4·213	Mixed wood.
,,	35	2·708	Kaim Burn.
,,	36	9·071	Arable.
,,	37	9·326	Arable.
,,	38	6·751	Arable.
,,	39	2·480	Mixed wood.
,,	40	1·169	Pasture.
		180·443	*Carried forward.*

No. of Sheet.	No. on Plan.	Area in Acres.	Description.
		180·443	*Brought forward.*
XXVII. 11.	41	18·408	Arable.
,,	42	7·474	Pasture.
,,	43	7·781	Mixed wood.
,,	44	8·431	Arable.
,,	45	5·479	Arable.
,,	46	1·063	Mixed wood.
,,	47	1·750	Mixed wood.
,,	48	·267	Mixed wood.
,,	49	12·004	Arable, &c.
,,	50	10·761	Arable.
,,	51	3·103	Mixed wood.
,,	52	3·545	Mixed wood.
,,	53	12·722	Arable.
,,	54	·513	Mixed wood.
,,	55	2·338	Mixed wood.
,,	56	6·702	Mixed wood.
,,	57	·574	Houses, garden, &c.
,,	58	·213	House, &c.
,,	59	·092	House & garden.
,,	60	8·635	Arable.
,,	61	11·306	Arable.
,,	62	7·294	Mixed wood.
,,	63	·833	Mixed wood.
,,	64	11·805	Arable.
,,	65	14·363	Pasture.
,,	66	1·529	Mixed wood.
,,	67	1·008	Mixed wood.
,,	68	·322	Mixed wood.
,,	69	2·586	Edgerston Loch.
,,	70	·183	Wood & islands.
,,	71	·514	Marsh.
,,	72	90·338	Rough pasture.
,,	73	·856	Rough pasture, house, &c.
,,	74	·953	Fir plantation.
,,	75	·300	Fir plantation.
,,	76	8·250	Mixed wood.
,,	77	10·148	Arable.
,,	78	16·170	Wood, &c.
,,	79	·758	House & shrubbery.
,,	80	·733	Shrubbery.
,,	81	·390	Houses & yards.
,,	82	27·969	Pasture, &c.
,,	83	·439	Fir plantation, &c.
,,	84	·253	Fir plantation, &c.
,,	85	1·136	Wood.
,,	86	·255	Pasture.
,,	87	16·410	Arable, &c.
,,	88	·386	Pasture, &c.
,,	89	·539	Pasture, &c.
XXVII. 12.	90	3·040	Mountain grass land.
		523·364	*Carried forward.*

No. of Sheet.	No. on Plan.	Area in Acres.	Description.
		523·364	*Brought forward.*
XXVII. 12.	91	1·170	Fir plantation.
,,	92	28·152	Arable.
,,	93	·328	House, garden, &c.
,,	94	22·635	Pasture, &c.
XXVII. 14.	95	15·433	Arable, &c.
,,	96	4·396	Pasture.
,,	97	25·033	Rough pasture.
,,	98	·797	Houses, garden, & yards.
,,	99	24·153	Arable, &c.
,,	100	·148	Mill dam.
,,	101	11·669	Arable.
,,	102	4·317	Pasture.
,,	103	22·261	Pasture.
,,	104	·082	Arable.
,,	105	·368	Arable.
,,	106	16·285	Rough pasture.
,,	107	13·764	Rough pasture, &c.
,,	108	·457	Houses & gardens.
XXVII. 15.	109	12·345	Arable.
,,	110	16·524	Arable.
,,	111	·327	Occupation road.
,,	112	1·330	Arable.
,,	113	·214	Houses & garden.
,,	114	·277	Houses & garden.
,,	115	1·342	Mixed wood.
,,	116	·543	Occupation road.
,,	117	2·497	Houses, yards, &c.
,,	118	18·329	Arable.
,,	119	·914	Fir plantation.
,,	120	1·749	Wood.
,,	121	1·501	Mixed wood.
,,	122	15·578	Pasture.
,,	123	3·248	Gardens, &c.
,,	124	3·298	Pasture, &c.
,,	125	1·662	Wood.
,,	126	1·703	Mixed wood.
,,	127	11·200	Mixed wood.
,,	128	9·994	Pasture.
,,	129	1·270	Mixed wood.
,,	130	13·989	Arable.
,,	131	2·354	Mixed wood.
,,	132	9·494	Arable.
,,	133	10·527	Arable.
,,	134	15·807	Arable.
,,	135	·314	Houses, garden, & yard.
,,	136	13·734	Arable.
,,	137	2·395	Mixed wood.
,,	138	·104	House & garden.
,,	139	·309	Occupation road.
,,	140	8·060	Arable.
		897·744	*Carried forward.*

No. of Sheet.	No. on Plan.	Area in Acres.	Description.
		897·744	*Brought forward.*
XXVII. 15.	141	9·193	Pasture.
,,	142	10·724	Arable.
,,	143	1·426	Fir plantation.
,,	144	·547	Pasture.
,,	145	·211	Houses & garden.
,,	146	1·504	Wood.
,,	146a	·879	Mountain grass land.
,,	147	9·248	Public road.
,,	148	2·214	Fir plantation.
,,	149	7·875	Arable.
,,	150	16·888	Fir plantation.
,,	151	·382	House & garden.
,,	152	·460	Houses, garden &c.
,,	153	1·740	Rough pasture.
,,	154	·328	Occupation road.
,,	155	8·834	Arable.
,,	156	19·088	Arable.
,,	157	14·391	Arable.
,,	158	·926	Mixed wood.
,,	159	·540	Mixed wood.
,,	160	10·636	Arable.
,,	161	7·596	Pasture.
,,	162	1·106	Houses, gardens, yards, &c.
,,	163	5·271	Pasture, &c.
,,	164	1·573	Mixed wood.
,,	165	·363	Mixed wood.
,,	166	5·430	Mixed wood.
,,	167	16·666	Arable.
,,	168	19·710	Arable.
,,	169	·527	Houses, garden, & yards.
,,	170	11·466	Pasture.
,,	171	11·776	Mixed wood.
,,	172	2·723	Pasture.
,,	173	15·277	Public road.
,,	174	10·232	Arable.
,,	174a	1·939	Occupation road.
,,	175	8·882	Arable.
,,	176	15·576	Arable.
,,	177	12·320	Pasture.
,,	177a	1·041	Pasture.
,,	178	·606	Mill dam.
,,	179	5·605	Fir plantation.
,,	180	·302	House & yards.
,,	181	·134	House & yard.
,,	182	102·301	Rough pasture.
,,	183	10·129	Arable.
,,	183a	·186	Houses & garden.
,,	184	1·206	Mixed wood.
,,	185	1·408	Mixed wood.
,,	186	1·199	Mixed wood.
		1288·328	*Carried forward.*

No. of Sheet.	No. on Plan.	Area in Acres.	Description.
		1288·328	*Brought forward.*
XXVII. 15.	187	11·349	Arable.
,,	188	11·813	Pasture.
,,	189	1·169	Mixed wood.
,,	190	1·285	Fir plantation.
XXVII. 16.	191	4·453	Rough pasture.
,,	192	12·621	Arable.
,,	193	12·749	Rough pasture.
,,	194	·247	House, garden, &c.
,,	195	·531	Houses & yards.
,,	196	9·732	Arable.
XXXIV.	197	533·221	Mountain grass land.
,,	198	4·116	Mixed wood.
,,	199	10·254	Mixed wood.
,,	200	4·561	Mixed wood.
,,	200a	2·681	Mixed wood.
,,	201	2·320	Public road.
,,	202	467·296	Mountain grass land.
,,	203	3025·139	Mountain grass land.
,,	204	1·514	Fir plantation.
,,	205	2·048	Fir plantation.
,,	206	3·742	Pasture.
,,	207	7·109	Arable.
,,	208	2·797	Houses, garden, & yards.
,,	209	11·493	Arable.
,,	210	7·839	Arable.
,,	211	1·827	Fir plantation.
,,	212	642·669	Mountain grass land.
		6084·903	Area of the Parish of Jedburgh (Detached No. 2).

RECAPITULATION.

6044·793	Land.
12·692	Water.
27·418	Public roads.
6084·903	Area of the Parish of Jedburgh (Detached No. 2).

GENERAL RECAPITULATION.

Page.	Area in Acres.	Description.	Total Areas.	Parish or Township.
43	15729·062	Land.		
	118·613	Water.		
	188·014	Public roads.		
	13·451	Railway.		
	16049·140	.....	16049·140	Jedburgh.
45	526·116	Land.		
	4·275	Water.		
	6·332	Public roads.		
	536·723	.....	536·723	Jedburgh (Detached No. 1).
50	6044·793	Land.		
	12·692	Water.		
	27·418	Public roads.		
	6084·903	.....	6084·903	Jedburgh (Detached No. 2).
			22670·766	Total Area of the Parish of Jedburgh, (with Jedburgh Detached, Nos. 1 & 2) in the County of Roxburgh.

AGENTS FOR THE SALE

OF THE

ORDNANCE PLANS.

ENGLAND.

London	Mr. J. Arrowsmith, 10, Soho Square, W. Messrs. Letts, Son & Co., 8, Royal Exchange, E.C. Messrs. Longman & Co., Paternoster Row, E.C. Mr. E. Stanford, 6, Charing Cross, S.W. Messrs. Vacher & Son, 29, Parliament Street, S.W. Messrs. Webster & Co., 60, Piccadilly, W. Messrs. G. Philip & Son, 32, Fleet Street, E.C. & L'pool. Mr. J. Wyld, Charing Cross. Dr. J. J. Whitty, C.E., 35, Parliament Street, S.W.
Appleby	Mr. J. Whitehead.
Alnwick	Mr. M. Smith.
Bath	Messrs. Sims & Son.
Birmingham	Messrs. Napper & Wright.
Beverley	Mr. John Kemp.
Bolton	Mr. H. Bradbury.
Bristol	Mr. John Lavars.
Bishop Auckland	Mr. M. Braithwaite.
Barnard Castle	Messrs. J. & R. W. Atkinson.
Cleveland, Yorkshire	M. George Dixon.
Cardiff	Mr. Hugh Bird.
Carlisle	Messrs. Thurnam & Sons.
Coventry	Mr. Edward Wright.
Chelmsford	Mr. Thomas B. Arthy.
Darlington	Mr. H. Penney.
Durham	Mr. George Andrews.
Fareham	Mr. George Sutton.
Gloucester	Messrs. G. J. Wait & Co.
Great Ayton, nr. Stokesley, Yorkshire	Mr. G. Dixon.
Hartlepool	Messrs. Pearson & Co.
Huddersfield	Mr. A. L. Peace.
Hull	Mr. J. W. Leng.
Kirkby Lonsdale	Mr. R. Morphet.
Kendal	Mr. T. Atkinson.
Keswick	Mr. James Mayo.
Liverpool	Messrs. G, Philip & Son. Messrs. Webb & Hunt. Mr. J. R. Isaac.
Leeds	Mr. J. Smith.
Longton	Mr. F. S. Wright.
Longport, Staff.	Mr. Evans.
Malton	Mr. H. Smithson.
Manchester	Mr. G. Simms. Mr. W. T. Hansbrow, 59, King Street.
North Shields	Messrs. Phillipson & Hare.
Norwich	Mr. H. Pigg.

Newcastle.....	Mr. R. Turner.
Nottingham	Mr. R. Sutton.
Oldham	Mr. John Hirst.
Oxford	Messrs. Spiers & Son.
Penrith.....	Mr. B. T. Sweeten.
Portsmouth	Mr. W. H. Charpentier
Plymouth	Mr. J. Land.
Preston	Mr. R. Veevers.
Reading.....	Mr. G. Lovejoy.
Rochdale	Mr. E. Wrigley.
Richmond, Yorkshire	Mr. J. Bell.
Ripon	Messrs. Johnston & Co
Scarborough....	Mr. S. W. Theakstone.
Settle	Mr. J. Wildman.
Sheffield	Mr. H. Pawson.
Swansea.....	Mr. E. Pearce,
Stockton-on-Tees	Messrs. Jennett & Co.
Southampton ..	Mr. W. Sharland.
Sunderland	Mr. H. J. Dixon.
Thirsk	Mr. W. Bransby.
Ulverston.....	Mr. Soulby.
Wakefield	Messrs. Hicks & Allen.
Wigan	Mr. S. G. Bucknall.
Whitehaven....	Messrs. Callender & Dixon.
Windermere....	Mr. J. Garnett.
York	Mr. J. Glaisby.

SCOTLAND.

Edinbugh.....	Messrs. Johnston, 4, St. Andrew Square. Messrs. Black, North Bridge. Mr. T. C. Jack, Princes Street.
Ayr	Mr. John Dick.
Aberdeen	Messrs. Keith & Gibb.
Airdrie, Lanarksh	Mr. Thomas Forsyth.
Annan.....	Mr. William Cuthbertson.
Bathgate	Mr. J. Johnston.
Cupar	Mr. S. Robinson.
Dumfries	Mr. Sinclair.
Dunfermline ..	Messrs. Miller & Son.
Dunse	Mr. George Johnston.
Dundee	Mr. C. D. Chalmers.
Glasgow.....	Messrs. J. Smith & Son. Messrs. J. Lumsden & Son.
Haddington	Mr. J. Millen.
Hawick	Mr. William Syme.
Jedburgh	Messrs. A. & W. Easton.
Kirkcaldy.....	Mr. J. J. Wilson.
Kirkcudbright..	Mr. J. Nicholson.
Kelso	Mr. J. H. Rutherford.
Linlithgow	Mr. A. Waldie.
Newton Stewart	Miss A. Watson.
Moffat	Mr. William Muir.
Peebles	Mr. R. Stirling.
Paisley	Mr. William McIntyre.
Selkirk	Mr. G. Lewis.
Stirling.....	Mr. Robert S. Shearer.

AGENTS FOR THE SALE

OF THE

ORDNANCE PLANS.

IRELAND.

Dublin	Messrs. Hodges & Smith, Grafton Street. Messrs. Brassington & Gale, 6, Bachelor's Walk. Dr. J. J. Whitty, C.E. and at London. Messrs. Thom & Son, 87, & 88, Abbey Street.
Armagh	Mr. John McWatters.
Athlone	Mr. James Martin.
Belfast	Mr. James Magill.
Cork	Mr. Francis Guy.
Carlow	Mr. Thomas Edwards.
Cavan	Mr. John Fegan.
Clonmell	Mr. James O'Neill.
Drogheda	Mr. Michael Daly.
Enniskillen	Mr. William Trimble.
Galway	Mr. Thomas Croker.
Kilkenny	Mr. William Nicholson.
Londonderry ..	Mr. Hempton.
Mallow	Mr. Joseph Johns.
Mullingar	Mr. Sampson Wallis.
Newry	Mr. Robert Greer.
Omagh	Mr. John Nelis.
Waterford	Mr. Thomas S. Harvey.
Wexford	Mr. F. S. Davis.

29

ORDNANCE SURVEY OF SCOTLAND.

BOOK OF REFERENCE TO THE PLAN

OF THE

PARISH OF JURA

IN THE

COUNTY OF ARGYLL.

CONTAINING 96901·328 ACRES.

COLONEL A. C. COOKE, C.B., R.E.,

DIRECTOR-GENERAL OF THE ORDNANCE SURVEYS.

LONDON:
PRINTED BY GEORGE E. EYRE AND WILLIAM SPOTTISWOODE,
PRINTERS TO THE QUEEN'S MOST EXCELLENT MAJESTY.
FOR HER MAJESTY'S STATIONERY OFFICE.

1879.

Price One Shilling and Sixpence.

[7412.—50.—7/79.]

(1.) When the fence or other boundary is also the boundary of a Parish or other Civil Division, which does not follow the centre of the fence, the area is calculated to the Parish or other boundary, and not to the centre.

(2.) The fences, &c., bounding either side of a railway are included wholly within its area.

ORDNA



The heavy lines represent the
The light lines represent the
The Roman numerals (C C X)
The Roman numerals with pl

EXPLANATORY REMARKS.

The Scale of the Parish Plans is the 1-2500th of the actual length on the ground, and is equal to 25·344 inches to a mile, or 3·157 chains to an inch, which is very approximately equal to one square inch to one acre, the square of 1·0018 inch being equal to one acre.

The length of each sheet is $1\frac{1}{2}$ miles, and the width 1 mile, the area of each sheet is therefore 960 acres.

Each enclosure has a reference number to the area which is given in this Book.

The Braces [⌐] on the plans are to indicate that the spaces so braced are included under the same reference number.

The Altitudes in feet above the Mean Level of the Sea are written thus —31·4.

The Scale of the Plans of the County is 6 inches to a mile, and each sheet contains the same area as 16 sheets of the Parish Plans. There is therefore a double reference number to each sheet, as VI. 9., the Roman Numerals referring to the County Plans, the Arabic Figures to the Parish Plans.

The numbers of the adjoining plans are printed on the margin of this plan.

The dimensions of the sheets on the Six-inch scale being four miles by six miles, the area is twenty-four square miles, equal to 15,360 acres.

The following are the characters employed on the Ordnance Plans on the Scales of 1–2500, and 6 inches to a mile :—

County Names	C	Hundreds or Wards	W
Parishes	P	Townships	T
Extra Parochial	E	Division of Townships	T

Antiquities ..... ROMAN / Druidical or Saxon / Norman or Subsequent

The descriptions of the boundaries are shown by the following initials :—

Centre of Stream	*C.S.*	Centre of Fence	*C.F.*
Centre of Road	*C.R.*	Top of Cop	*T.C.*
Side of Stream or Drain ...	*S.S.* or *S.D.*	Centre of Wall	*C.W.*
Root of Hedge	*R.H.*	Defaced	*Def.*
Face of Wall	*F.W.*	Track of Stream	*T.S.*

Undefined ..... *Und.*

Where a change occurs in the boundaries, the symbol [o—o] is used to show the part at which the change takes place.

N.B.—The areas are computed to the centre of fence, or other boundary of enclosure, except in the following cases :—

(1.) When the fence or other boundary is also the boundary of a Parish or other Civil Division, which does not follow the centre of the fence, the area is calculated to the Parish or other boundary, and not to the centre.

(2.) The fences, &c., bounding either side of a railway are included wholly within its area.

N.B.—To convert Decimal Fractions of an Acre into Roods and Perches, multiply the decimal first by 4 and then by 40, preserving the same number of decimals in the product.

Examples—

			Acres.				Acres.
			633·357				527·013
			4				4
			1·428				·052
			40				40
A.	R.	P.	17·120	A.	R.	P.	2·080
633	1	17		527	0	2	

TABLE

FOR CONVERTING DECIMAL PARTS OF AN ACRE INTO ROODS AND PERCHES.

Perch.	0 Rood.	1 Rood.	2 Roods.	3 Roods.	Perch.	0Rood.	1 Rood.	2 Roods.	3 Roods.
0	·000	·250	·500	·750	21	·131	·381	·631	·881
1	·006	·256	·506	·756	22	.137	·387	·637	·887
2	·012	·262	·512	·762	23	·144	·394	·644	·894
3	·019	·269	·519	·769	24	·150	·400	·650	·900
4	·025	·275	·525	·775	25	·156	·406	·656	·906
5	·031	·281	·531	·781	26	·162	·412	·662	·912
6	·037	·287	·537	·787	27	·169	·419	·669	·919
7	·044	·294	·544	·794	28	·175	·425	·675	·925
8	·050	·300	·550	·800	29	·181	·431	·681	·931
9	·056	·306	·556	·806	30	·187	·437	·687	·937
10	·062	·312	·562	·812	31	·194	·444	·694	·944
11	·069	·319	·569	·819	32	·200	·450	·700	·950
12	·075	·325	·575	·825	33	·209	·456	·706	·956
13	·081	·331	·581	.831	34	·212	·462	·712	·962
14	·087	·337	·587	·837	35	·216	·469	·719	·969
15	·094	·344	·594	·844	36	·225	·475	·725	·975
16	·100	·350	·600	·850	37	·231	·481	·731	·981
17	·106	·356	·606	·856	38	·237	·487	·737	·987
18	·112	·362	·612	·862	39	·244	·494	·744	·994
19	·119	·369	·619	·869	40	·250	·500	·750	1·000
20	·125	·375	·625	·875					

PARISH OF JURA,

IN THE

COUNTY OF ARGYLL.

No. on Plan.	Area in Acres.	Remarks.	No. on Plan.	Area in Acres.	Remarks.
1	11·183	Pasture, &c.	35	10·319	Rough heathy pasture.
2	1·780	Rough pasture.	36	12·927	Rough heathy pasture.
3	3·856	Rough pasture.	37	1·414	Arable.
4	3·684	Lussa River (part of).	38	4·843	Arable.
5	5·309	Rough pasture.	39	10·073	Arable.
6	1·634	Wood.	40	5·842	Rough pasture.
7	3·653	Wood.	41	3·357	Houses, yards, gardens, &c.
8	2·557	Dubh Loch.	42	·973	Arable.
9	3·189	Wood.	43	5·504	Arable.
10	·814	Wood.	44	·973	Rough pasture.
11	·296	Rough pasture, &c.	45	2·456	Arable, &c.
12	·170	Burial ground.	46	16·302	Arable, &c.
13	22·527	Wood, &c.	47	·151	House and garden.
14	1·016	Rough pasture.	48	2·805	Houses, gardens, &c.
15	·339	Island (rough pasture).	49	·804	Arable, &c.
16	2·276	Arable, &c.	50	8·389	Rough pasture.
17	1·648	Island (rough pasture).	51	1·461	Pasture.
18	12·032	Wood.	52	34·217	Arable, &c.
19	5·578	Ornamental ground, &c.	53	6·051	Rough pasture.
20	1·571	Pasture and houses.	54	3·505	Corran River (part of).
21	3·246	Wood.	55	4·318	Rough pasture.
22	13·762	Arable.	56	39·451	Rough heathy pasture.
23	·244	Road.	57	1·805	Arable and rough pasture.
24	1·610	Road.	58	1·667	Arable.
25	1·288	Houses, yards, garden, &c.	59	·370	Arable, &c.
26	1·530	Pasture.	60	17·260	Arable, &c.
27	8·026	Arable, &c.	61	1·104	Road.
28	·179	Houses, waste, &c.	62	·264	Arable.
29	7·381	Rough pasture, &c.	63	3·172	Rough heathy pasture.
30	4·749	Arable.	64	1·826	Arable.
31	19·127	Rough pasture, &c.	65	3·941	Arable, &c.
32	7·946	Arable.	66	2·416	Arable.
33	43·392	Rough heathy pasture.	67	·550	Arable.
34	3·603	Rough pasture.			

No. on Plan.	Area in Acres.	Remarks.	No. on Plan.	Area in Acres.	Remarks.
68	29·514	Rough pasture.	115	2·378	Rough pasture.
69	7·591	Arable.	116	·447	Pasture.
70	1·541	Houses, garden, &c.	117	1·621	Rough pasture.
71	2·415	Arable.	118	6·780	Arable.
72	14·569	Arable, &c.	119	5·758	Rough pasture.
73	8·316	Arable.	120	5·572	Rough heathy pasture.
74	·754	Road.			
75	3·970	Arable, &c.	121	·110	House and garden.
76	·975	Arable.	122	3·533	Rough pasture.
77	·876	Arable.	123	13·339	Rough heathy pasture.
78	·258	Loch a' Gheòidh.			
79	1·548	Rough pasture.	124	6·559	Rough heathy pasture.
80	·213	Pasture, &c.			
81	·417	Houses, gardens, &c.	125	55·195	Rough heathy pasture.
82	8·069	Rough heathy pasture, &c.	126	·512	Rough heathy pasture.
83	5·183	Rough heathy pasture.	127	2·642	Rough heathy pasture.
84	35·556	Rough heathy pasture.	128	·656	Rough pasture.
85	·405	House and waste.	129	·712	Pasture.
86	·563	Pasture.	130	1·143	Rough pasture.
87	1·441	Pasture.	131	1·406	Rough pasture.
88	·172	Water.	132	2·103	Rough heathy pasture.
89	2·931	Arable, &c.			
90	1·331	Tidal water.	133	·697	Houses, garden, &c.
91	·619	Arable, &c.	134	14·645	Arable, &c.
92	1·424	Arable.	135	2·284	Rough pasture, &c.
93	4·053	Arable.	136	3·123	Pasture, &c.
94	1·647	Arable.	137	5·235	Rough pasture.
95	·838	Arable.	138	2·649	Pasture, &c.
96	4·207	Arable.	139	6·024	Arable, &c.
97	·641	Arable.	140	·893	Houses, garden, &c.
98	·567	Arable.	141	1·075	Pasture.
99	·504	Arable.	142	1·489	Rough pasture, &c.
100	1·335	Arable.	143	2·708	Arable.
101	8·999	Arable, &c.	144	10·504	Rough heathy pasture, &c.
102	11·535	Arable, &c.			
103	1·228	Rough pasture, &c.	145	1·894	Rough heathy pasture.
104	2·103	Arable.			
105	2·140	Rough pasture.	146	·244	Graveyard.
106	·105	Garden.	147	18·118	Rough heathy pasture.
107	·557	Arable.			
108	3·491	Arable, &c.	148	5·063	Arable, &c.
109	·370	Houses, yards, &c.	149	4·370	Houses, gardens, &c.
110	4·373	Arable.	150	5·961	Pasture.
111	2·075	Arable.	151	7·311	Arable.
112	234·323	Rough heathy pasture.	152	4·418	Arable, &c.
			153	·664	Rough pasture.
113	14·516	Rough heathy pasture, &c.	154	1·933	Arable, &c.
			155	17·600	Arable, &c.
114	·608	Pasture.	156	1·413	Rough pasture.

No. on Plan.	Area in Acres.	Remarks.	No. on Plan.	Area in Acres.	Remarks.
157	3·707	Arable, &c.	202	1·519	Arable.
158	·594	Arable.	203	29·625	Rough heathy pasture.
159	1·221	Arable.			
160	2·433	Arable, &c.	204	2·224	Arable.
161	3·200	Rough pasture, &c.	205	·528	Pasture.
162	·774	Arable, &c.	206	·885	Arable.
163	·299	Arable.	207	·784	Houses, garden, &c.
164	·337	Arable.	208	2·476	Arable.
165	·311	Arable.	209	2·196	Arable, &c.
166	·307	Arable.	210	·704	Houses, garden, &c.
167	·320	Arable.	211	9·149	Rough pasture.
168	1·216	Arable.	212	5·572	Pasture, &c.
169	7·454	Rough heathy pasture.	213	1·500	Rough heathy pasture.
170	7·016	Rough heathy pasture.	214	3·058	Arable.
			215	6·980	Wood, &c.
171	7·761	Rough heathy pasture.	216	5·193	Rough pasture.
			217	118·923	Rough heathy pasture.
172	·215	Rough pasture.			
173	2·226	Arable, &c.	218	·238	Garden, &c.
174	8·970	Road.	219	·195	Pasture.
175	18·080	Arable, &c.	220	49·093	Rough pasture, &c.
176	·748	Houses, garden, &c.	221	22·119	Rough pasture, &c.
177	1·972	Rough heathy pasture.	222	67·039	Rough heathy pasture.
178	·781	Rough pasture and church.	223	7·612	Rough heathy pasture.
179	5·919	Rough pasture, &c.	224	1·954	Rough heathy pasture.
180	·843	Houses, garden, &c.			
181	1·625	Rough heathy pasture.	225	47·760	Rough heathy pasture.
182	4·883	Rough pasture.	226	6·855	Rough heathy pasture.
183	10·950	Rough pasture.			
184	·866	Arable.	227	2·855	Rough pasture.
185	·843	Arable.	228	1·158	Rough heathy pasture.
186	2·586	Arable.			
187	·661	Rough pasture.	229	22·553	Rough heathy pasture.
188	·904	Houses, gardens, &c.			
189	4·263	Arable.	230	3·356	Road.
190	·127	Arable.	231	9·650	Rough heathy pasture.
191	·226	Arable.			
192	·120	Arable.	232	3·609	Rough pasture.
193	·100	House and stackyard.	233	7·954	Rough pasture.
194	·539	Arable.	234	66·178	Rough pasture.
195	·299	Arable.	235	5·721	Rough pasture.
196	·459	Arable.	236	1·943	Rough pasture.
197	16·612	Rough pasture.	237	107·054	Rough heathy pasture.
198	3·251	Arable.			
199	·783	Arable.	238	3·471	Wood.
200	39·041	Rough heathy pasture.	239	14·631	Pasture.
			240	6·451	Road.
201	5·735	Loch a' Mhuilinn.	241	3·165	Arable.

No. on Plan.	Area in Acres.	Remarks.
242	·168	Rough pasture.
243	4·126	Wood.
244	3·074	Rough heathy pasture.
245	·344	Wood.
246	14·740	Arable.
247	·413	Road.
248	1·114	Wood.
249	·179	Road.
250	7·033	Pasture.
251	·693	Wood.
252	3·087	Wood.
253	·618	Houses and ornamental ground.
254	4·947	Pasture.
255	·230	Garden.
256	·161	Garden.
257	15·954	Wood.
258	·625	Arable and houses.
259	·564	Rough pasture.
260	1·512	Arable.
261	13·961	Rough pasture.
262	5·048	Rough pasture.
263	33·528	Rough heathy pasture.
264	14·906	Rough heathy pasture.
265	2·174	Rough heathy pasture.
266	15·301	Rough heathy pasture.
266a	·253	Road.
267	2·565	Rough heathy pasture.
268	·345	House, garden, &c.
269	3·733	Arable, &c.
270	10·759	Arable.
271	1·864	Rough heathy pasture.
272	·910	Rough heathy pasture.
273	106·134	Rough heathy pasture.
274	8·028	Rough heathy pasture.
275	30·135	Rough heathy pasture.
276	16·921	Rough heathy pasture.
277	·317	Road.
278	·203	House and garden.
279	·370	Houses, waste, &c.
280	·272	Arable, &c.
281	·870	Arable.
282	·200	Arable.
283	10·568	Wood.
284	8·373	Rough heathy pasture.
285	·411	Rough pasture.
286	31·070	Arable.
287	2·851	Rough pasture.
288	14·465	Rough heathy pasture.
289	3·410	Wood.
290	21·895	Rough heathy pasture.
291	5·100	Rough pasture.
292	1·931	Wood.
293	17·827	Rough pasture.
294	18·413	Pasture.
295	·869	Rough heathy pasture.
296	4·555	Rough heathy pasture, &c.
297	1·064	Rough heathy pasture, &c.
298	24·562	Wood.
299	13·235	Rough heathy pasture.
300	12·008	Rough heathy pasture.
301	·411	Pasture.
302	12·336	Rough pasture.
303	·648	Arable.
304	3·636	Pasture.
305	18·271	Rough pasture.
306	4·474	Rough pasture.
307	1·065	Wood.
308	6·577	Arable, &c.
309	2·449	Pasture, &c.
310	11·001	Arable.
311	·250	Stackyard.
312	53·152	Rough heathy pasture.
313	2·090	Rough heathy pasture.
314	4·127	Rough pasture.
315	1·194	Rough heathy pasture.
316	71·018	Rough heathy pasture, &c.
317	2·978	Wood.

No. on Plan.	Area in Acres.	Remarks.
318	25·685	Wood.
319	4·370	Wood.
320	8·633	Rough pasture.
321	97·492	Wood, &c.
322	25·956	Island (rough pasture).
323	1·117	Islands (rough pasture).
324	·146	Loch.
325	·752	Rough pasture.
326	·585	Rough heathy pasture.
327	11·303	Arable.
328	57·450	Rough heathy pasture.
329	2·266	Road.
330	3·696	Wood, &c.
331	·274	Rough pasture.
332	1·322	Houses, yards, &c.
333	·807	Wood.
334	4·624	Arable.
335	1·707	Garden, &c.
336	1·550	Wood.
337	2·706	Ornamental ground, house, &c.
338	6·099	Ornamental ground.
339	35·808	Rough heathy pasture, &c.
340	20·359	Arable, &c.
341	2·555	Rough pasture.
342	11·107	Arable.
343	3·357	Wood.
344	·654	Rough pasture.
345	13·674	Rough heathy pasture.
346	11·742	Rough heathy pasture.
347	8·333	Rough heathy pasture.
348	15·316	Rough heathy pasture.
349	5·967	Rough heathy pasture.
350	95·882	Wood.
351	27·163	Wood, &c.
352	10·037	Rough pasture.
353	6·285	Wood.
354	52·412	Rough heathy pasture.
355	29·933	Island (rough pasture).
356	·689	Wood.
357	249·976	Rough heathy pasture.
	3475·311	

RECAPITULATION.

3432·006	Land.
25·917	Roads.
16·057	Water.
1·331	Tidal water.
3475·311	Area of the numbered part of the Parish.

UNNUMBERED, PRINCIPALLY ON 6-INCH SCALE.

85232·620	Moorland, &c.
1418·236	Foreshore.
16·145	Loch Càthar nan Eun.
6·800	Loch na Sgùrra.
14·632	Loch nan Eilean.
18·770	Loch a' Bhùrra.
16·236	Loch Doire na h-Achlaise.
16·950	Loch a' Gheòidh.
18·297	Loch na Conaire.
19·842	Loch Iochdarach a' Chruaidh-ghlinn.
6·316	Loch Cnoc na h-Uamha.
19·626	Lochanan Tana.
6·352	Loch nam Bà.
7·672	Loch Fada Cùl na Beinne.
6·460	Loch na Craoibhe-caoruinn.
6·638	Loch a' Chinn Ghairbh.
7·602	Loch Àrd a' Chruaidh-ghlinn.
6·068	Loch Tigh-sealga.
12·598	Loch Mòr Bealach na h-Imriche.
9·742	Loch Àiridh Nualaidh.
5·710	Loch Iochdarach Àiridh Nualaidh.

No. on Plan.	Area in Acres.	Remarks.
	34·008	Loch an Tuim Uaine.
	6·282	Loch Cladach Nigh' Mhaol-choinnich.
	11·206	Loch an Aoinidh Dhuibh.
	180·028	Loch Righ Mòr.
	10·456	Loch Fada Cùl a' Chruib.
	35·346	Dubh Lochain.
	35·212	Loch Righ Meadhonach.
	13·988	Loch a' Mhìle.
	26·194	Loch Righ Beag.
	27·870	Loch na Caime.
	30·760	Loch Lùbanach.
	18·878	Loch a' Gharbh-uisge.
	20·430	Lochan Barr a' Bhealaich.
	8·672	Loch Nighean Àillean.
	8·136	Loch a' Bhalaich.
	14·916	Loch Fad a' Chruib.
	11·776	Loch na Pearaich.
	8·564	Loch a' Mhuilinn.
	7·422	Lochan Mhic-phì.
	22·016	Lochan Maol an t-Sornaich.
	17·380	Lochana' Tana.
	58·880	Loch an Aircill.
	25·106	Loch na Fùdarlaich.
	7·602	Loch nam Breac.
	5·460	Loch Braigh a' Choirc.
	18·556	Loch Sgitheig.
	6·780	Loch Losguinn.
	27·298	Loch Lesgamaill.
	68·944	Loch a' Chnuic Bhric.
	10·742	Loch an Òir.
	12·240	Na Garbh-lochanan.
	57·488	Loch an t-Siob'.
	51·492	Lochan Gleann Astaile.
	48·816	Loch a' Bhaile-Mhargaidh.
	219·205	Water collectively.
	88041·461	Area of the unnumbered part of the Island of Jura.
	3475·311	Area of the numbered part of the Island of Jura.
	91516·772	Total area of the Island of Jura.

No. on Plan.	Area in Acres.	Remarks.
		EILEAN BHRÌDE.
	15·643	Moorland, &c.
	6·380	Foreshore.
	22·023	Area of Eilean Bhrìde.
		EILEAN NAN GABHAR.
	34·259	Moorland, &c.
	4·763	Foreshore.
	39·022	Area of Eilean nan Gabhar.
		DÙN CHONNUILL (ISLAND).
	23·462	Moorland, &c.
	1·392	Foreshore.
	24·854	Area of Dùn Chonnuill (Island).
		GARBH EILEACH.
	324·888	Moorland, &c.
	17·200	Foreshore.
	342·088	Area of Garbh Eileach.
		A' CHÙLI (ISLAND).
	49·228	Moorland, &c.
	3·926	Foreshore.
	53·154	Area of A' Chùli (Island).

No. on Plan.	Area in Acres.	Remarks.
		EILEACH AN NASIMH.
	157·850	Moorland, &c.
	11·420	Foreshore.
	169·270	Area of Eileach an Nasimh.
		BELNAHUA (ISLAND).
	22·518	Moorland, &c.
	4·210	Foreshore.
	26·728	Area of Belnahua (Island).
		FLADDA (ISLAND).
	3·212	Moorland, &c.
	5·032	Foreshore.
	8·244	Area of Fladda (Island).
		ORMSA (ISLAND).
	3·926	Moorland, &c.
	1·250	Foreshore.
	5·176	Area of Ormsa (Island).
		EILEAN DUBH MÒR.
	124·450	Moorland, &c.
	8·494	Foreshore.
	132·944	Area of Eilean Dubh Mòr.
		EILEAN DUBH BEAG.
	39·628	Moorland, &c.
	8·494	Foreshore.
	48·122	Area of Eilean Dubh Beag.
		LUNGA (ISLAND).
	602·906	Moorland, &c.
	96·652	Foreshore.
	699·558	Area of Lunga (Island).
		GUIRASDEAL (ISLAND).
	21·180	Moorland, &c.
	5·282	Foreshore.
	26·462	Area of Guirasdeal (Island).
		EILEAN NAN CEANN.
	1·534	Moorland, &c.
	·642	Foreshore.
	2·176	Area of Eilean nan Ceann.
		SCARBA (ISLAND).
	3629·905	Moorland, &c.
	36·612	Foreshore.
	6·228	Loch Airidh a' Chruidh.
	2·748	Water.
	3675·493	Area of Scarba (Island).

No. on Plan.	Area in Acres.	Remarks.
EILEAN A' BHEALAICH.		
	1·678	Moorland, &c.
	·500	Foreshore.
	2·178	Area of Eilean a' Bhealaich.
EILEAN MÒR.		
	4·640	Moorland, &c.
	·464	Foreshore.
	5·104	Area of Eilean Mòr.
EILEAN BEAG.		
	2·382	Moorland, &c.
	1·214	Foreshore.
	3·596	Area of Eilean Beag.
SHIAN ISLAND.		
	1·954	Moorland, &c.
	3·034	Foreshore.
	4·988	Area of Shian Island.
EILEAN A' BHORRA.		
	2·070	Moorland, &c.
	1·892	Foreshore.
	3·962	Area of Eilean a' Bhorra.
EILEAN ARD.		
	4·390	Moorland, &c.
	3·318	Foreshore.
	7·708	Area of Eilean Ard.
EILEAN IOSAL.		
	1·392	Moorland, &c.
	1·820	Foreshore.
	3·212	Area of Eilean Iosal.
EILEANAN GLEANN RIGH.		
	3·034	Moorland, &c.
	3·854	Foreshore.
	6·888	Area of Eileanan Gleann Righ.
EILEAN AN EASBUIG.		
	2·178	Moorland, &c.
	1·464	Foreshore.
	3·642	Area of Eilean an Easbuig.
GLAS EILEAN.		
	7·422	Moorland, &c.
	27·138	Foreshore.
	34·560	Area of Glas Eilean.

No. on Plan.	Area in Acres.	Remarks.
		BLADDA (ISLAND).
	7·816	Moorland, &c.
	4·390	Foreshore.
	12·206	Area of Bladda (Island).
		EILEAN DÌBHAN.
	·892	Moorland, &c.
	·214	Foreshore.
	1·106	Area of Eilean Dìbhan.
		EILEAN NAN COINEIN.
	14·346	Moorland, &c.
	5·746	Foreshore.
	20·092	Area of Eilean nan Coinein.

RECAPITULATION FOR THE PARISH.

93773·409	Land.
25·917	Roads.
1415·638	Water.
1·331	Tidal water.
1685·033	Foreshore.
96901·328	Total area of the Parish of Jura, in the County of Argyll.

INDEX TO PLACES

IN THE

PARISH OF JURA.

COUNTY OF ARGYLL.

Name of Place.	No. of Sheet. 6-inch scale.	No. of Sheet. 25·344 in. scale.
Ardfernal - -	CLXXXVIII.	12
Ardfin - -	CCX.	1
Ardlussa - -	CLXVIII.	4
Brosdale - -	CCX.	2
Cabrach - -	CXCIX.	14
Caigenhouses -	,,	7
Corran - -	CLXXXVIII.	16
Crackaig - -	CXCIX.	11
Craighouse Inn -	,,	7
Church - -	,,	,,
Dunan - -	,,	14
Faolin Farm -	,,	3
Faolin Ferry -	CXCVIII.	,,
Faolin House -	CLXXXVIII.	15
Free Church -	,,	,,
Gortinachro -	CLXVIII.	4
Jura Distillery -	CXCIX.	7
Jura House -	CCX.	1
Keils - -	CXCIX.	3
Knockrome -	CLXXXVIII.	12
Leargan-breac -	,,	15
Lussagiven - -	CLXVIII.	3
Manse - -	CXCIX.	,,
Milltown - -	,,	7
Sannaig - -	,,	15
Shorehouse -	,,	7
Strone - -	,,	14

LONDON:
Printed by George E. Eyre and William Spottiswoode,
Printers to the Queen's most Excellent Majesty.
For Her Majesty's Stationery Office.